



The History of Ewyas Lacy

Document Record

Held at: Herefordshire Record Office

Reference: F37/2 & 3

Source: Original Documents

Title: Digital Archive: Manor of Ewyas Lacy boundary surveys

Place name: Ewyas Lacy


Date: 1667 & 1701

Description:

Two documents comprising Surveys and extracts of surveys of the bounds of the manor of Ewyas Lacy.

The History of Ewyas Lacy

Document Record





The History of Ewyas Lacy

Document Record

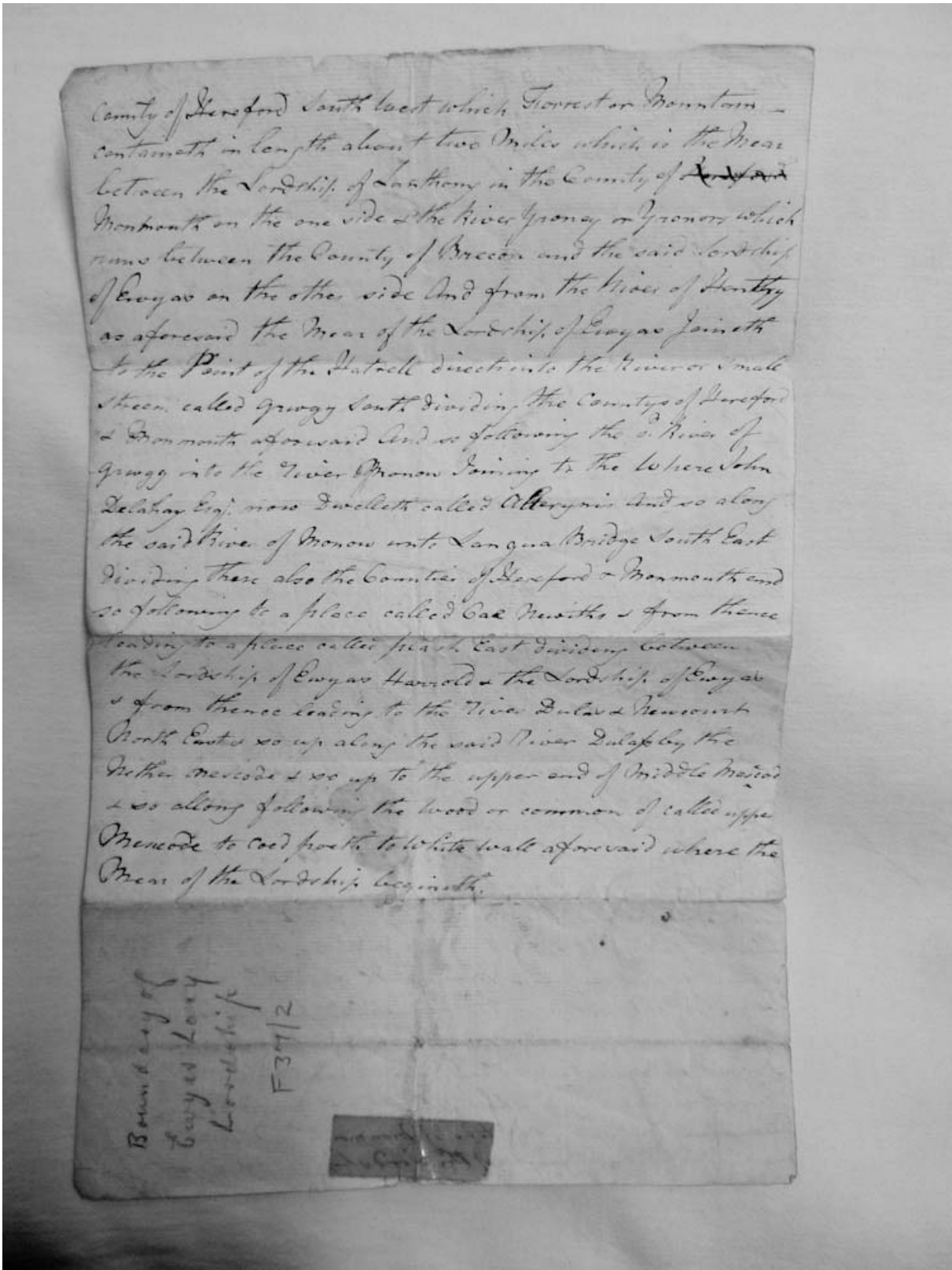
26 June 1665 By Richard Crofts Survey Begun the 17. Year of
 the Reign of Charles the 2.^d Continued till the
 19th year of the Reign in the year 1667

To the 3 they say and present the Boundary of the said Manor
 to be as followeth. Beginning at the Intervale near Code (perhaps
 thence to the Lordship of Wainury or Woorish Day North East dividing
 the Lordship of Dunton & Ewyas, from thence to a place called
 New Vayor North East dividing the same between Snowdale, and
 Ewyas from thence to a place called Wignoth Brooth dividing
 the Lordship of Bliford & Ewyas, and so from thence following
 the Mountain dividing the Lordship of Ewyas & Ewyas North West
 from thence to a place called Forest Heath dividing the Lordship
 of the Day & Ewyas and from thence to the Mountain called
 Buel Gath and so keeping passing the Mountain of Buel Gath
 from the White Rock Stone to a place called Park Back
 dividing these the Countie of Hereford & Brecon which said
 Mountain of Buel Gath by the Height of the same divideth
 two Forests the one called Forest Here being the Lord of
 Abargavenny the other called the Forest of Ap, here belong
 to the 2. S. Trevor Williams in right of Dame Elizabeth his
 wife who was the only Daughter of Rachel eldest sister of
 Ralph late Lord Dopton and unto Thomas Windham Esq. in
 the right of his Mother Catherine said sister of the said
 late Ralph Lord Dopton and from Park Back aforesaid to
 the Height of the Mountain of Dathwell dividing the Lordship
 of Dathwell being the Lordship of John Arnold Esq. former
 P. Crofts's man March woods Esq. & Ewyas & Ewyas last
 and so following the Mountain of Dathwell by the
 Height to the River of Douthy South West dividing the
 Countie of Hereford & Monmouth from the River of
 Douthy leading over a Bridge called Pont Breas passable
 through part of the Countie of Monmouth aforesaid to the
 Forest or Mountain called Keman Coed Ewyas which said
 Forest or Mountain divideth in with Angle between the
 Mountains the said Countie of Monmouth and Brecon and
 nevertheless in parcels of the Lordship of Ewyas in the



The History of Ewyas Lacy

Document Record

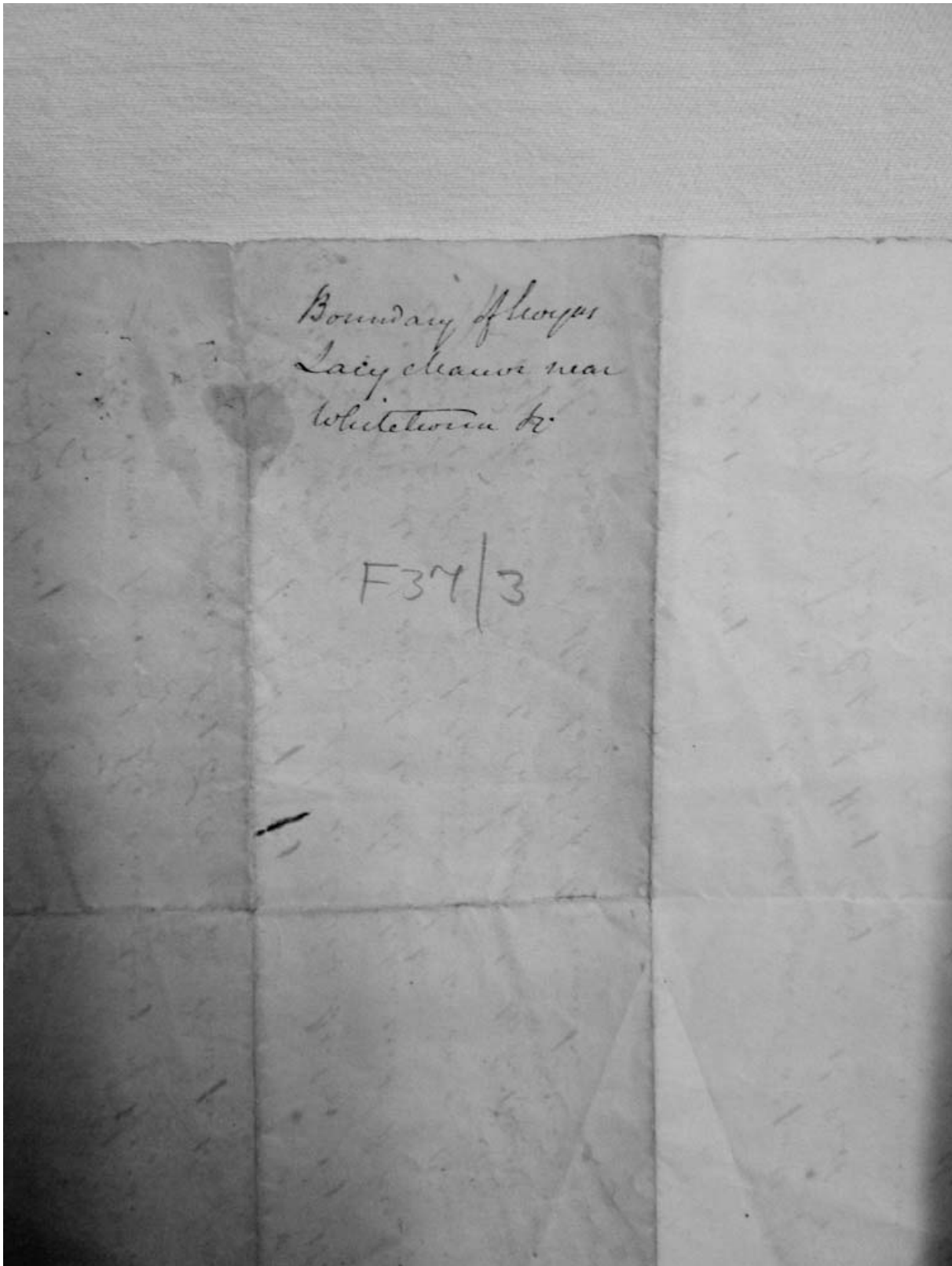


County of Hereford South East which Forrest or Mountain -
 contains in length about two Miles which is the Mease
 between the Lordship of Lanthorn in the County of ~~Hereford~~
 Monmouth on the one side & the River Groggy or Gromon which
 runs between the County of Brecon and the said Lordship
 of Ewyas on the other side And from the Mease of Henty
 as aforesaid the Mease of the Lordship of Ewyas Joineth
 to the Point of the Hutell direct into the River or small
 stream called Groggy South dividing the Counties of Hereford
 & Monmouth aforesaid And so following the s^d River of
 Groggy into the River Monow Joining to the Where John
 Delahay Esq; now dwelleth called Allwynis And so along
 the said River of Monow unto Langua Bridge South East
 dividing there also the Counties of Hereford & Monmouth and
 so following to a place called Coe Newiths & from thence
 leading to a place called March East dividing between
 the Lordship of Ewyas Harold & the Lordship of Ewyas
 & from thence leading to the River Dulab & Newcourt
 North East so up along the said River Dulab by the
 other Mease & so up to the upper end of Middle Mease
 & so along following the wood or common of called upper
 Mease to Coe froth to White wall aforesaid where the
 Mease of the Lordship beginneth.

Boundary of
 Ewyas Lacy
 Lordship
 F34/2

The History of Ewyas Lacy

Document Record





The History of Ewyas Lacy

Document Record

By a survey made in the Year 1667 of the Manor of
Ewyas Lacy.

The Jurors present the boundary of the s.^d Mann as followeth
"Beginning at Whitewall near Coadpoth from thence to
the township of Hay Wye"
"and so up along the s.^d rivier Dulas by the hether (lower)
mescode & so up to the upper end of middle mescodes
and so along following the wood or Common called
upper mescode to Coadpoth to Whitewall aforesaid where
the hether of the township beginneth."

1701 Survey.

"Beginning at Whitewall near Coadpoth from thence
to the township of Hay Wye north East"
"and from thence along the meares meaning between
the Parishes of Clodock & Dulas to the rivier called
Dulas and so up along the s.^d rivier of Dulas to
the hether mescode from thence following the hether
dividing between the Hundred of Welbree and the
Hundred of Ewyas Lacy to Whitewall aforesaid where
the hether of the said township of Ewyas Lacy beginneth"

ewyas lacy



study group

The History of Ewyas Lacy

Document Record

Observations:

None