



The History of Ewyas Lacy

Document Record

Held at: Gwent Record Office

Reference: D1583/201

Source: Original document

Title: Digital Images Collection: Terrier of Ewyas Lacy Manorial Holdings, Tenants and Rents – Rack Rents [pages 81-88]

Place name: Ewyas Lacy

Date: c. 1920

Description:

Photographs of a Terrier of Manorial Holdings, Tenants and Rents pertaining to the Marquess of Abergavenny's Ewyas Lacy estates, prepared in connection with the 1920 sale of the properties.

Rack Rents [pages 81-88]

The History of Ewyas Lacy Document Record

90 The Old Public M A P. No 12 Contd. XXXVII 79 (9)

Lease No 55

Tenant JOHN JENKINS. Reserved Rent 1/-. Alienation 5/-. Heriot 5/-. Land Tax 2/6.

No on Plan & on Ordnance.	Cultivation	Tithe to Vicar	Appropriations	Brood forward		a	r	a	r
77	Pasture			2	12				
86	do		-/5 ^t	1	16				
104	do			3	3				
103b	Cottage & Garden		-/8	1	6				
			1/14	2	37	2	3		

Lease No 57

Rud's & Hillhouse Farms XXXVII 11 (9)

Tenant BIRKE PROSSER. Reserved Rent 12/10. Alienation 8/-. Heriot 8/-. Land Tax 12/6.

198	Arable	-/4 ^t		2	3	39			
196	do	7/4		3	1	23			
199	Pasture	1/4		1	3	37			
244	do	3/5		1	0	25			
200	Roads Homestead				1	10			
243	Pasture	1/6			3	12			
201	do	-/10 ^t		4	2	21			
236	Arable	1/11		1	5	34			
241	Cottage & Garden	-/6				32			
242	Pasture	1/5		1	0	3			
245	Arable	7/9		3	0	4			

Lease No 58

Tenant BIRKE PROSSER. Reserved Rent 2/6. Alienation 2/6. Heriot 5/-. Land Tax nil.

250	Pasture	3/10		2	1	16			
251	Arable	1/11			2	33			
252	Pasture	-/2		1	0	10			
599	do			3	3	39			
1252	do	3/1		1	1	37			

Lease No 59

Tenant BIRKE PROSSER. Reserved Rent 6/4. Alienation 5/-. Heriot 5/-. Land Tax nil.

600	Pasture			1	3	7			
1247	do			3	0	2			
1248	do			2	1	38			
1249	do			1	2	5			
1246	Occupation Road					15			
1245	Pasture					29			
601	Arable	1/6		1	1	29			
246	Pasture	4/-		1	2	36			
247	do	4/7		1	3	15			
248	Millhouse Homestead	4/7		1	3	20			
193	Pasture	-/8		1	1	10			
194	do			1	0	30			
195	do	-/3 ^t		1	0	18			
		-/6		3	0	38			

Lease No 56

Tenant BIRKE PROSSER Reserved Rent 11/4 Alienation 11/4. Heriot 11/4. Land Tax nil.

162	Pasture	1/10		2	2	33			
170	do	5/10		3	1	18			
171	do			2	3	29			
172	do	1/11		3	11				
		2/10/6 on the 4 Houses		7	3	11			
				61	2	17	61	2	17
							Carried forward		

Parish of Brassington

Expired

Sold as Lot 10

Not 77

See Old Survey

Lease granted to James & Mary

In Lease 1851

See Green Book

Sold as Lot 11

No 78 79 80

(See Old Survey)

See Green Book

In 1st Lease 1859

Remain

(See Old Survey)

Sold as Lot 1

In 2nd Lease 1859

Lease granted to Daniel & Elizabeth James

In Green Book page

(See Old Survey)

Sold as Lot 11

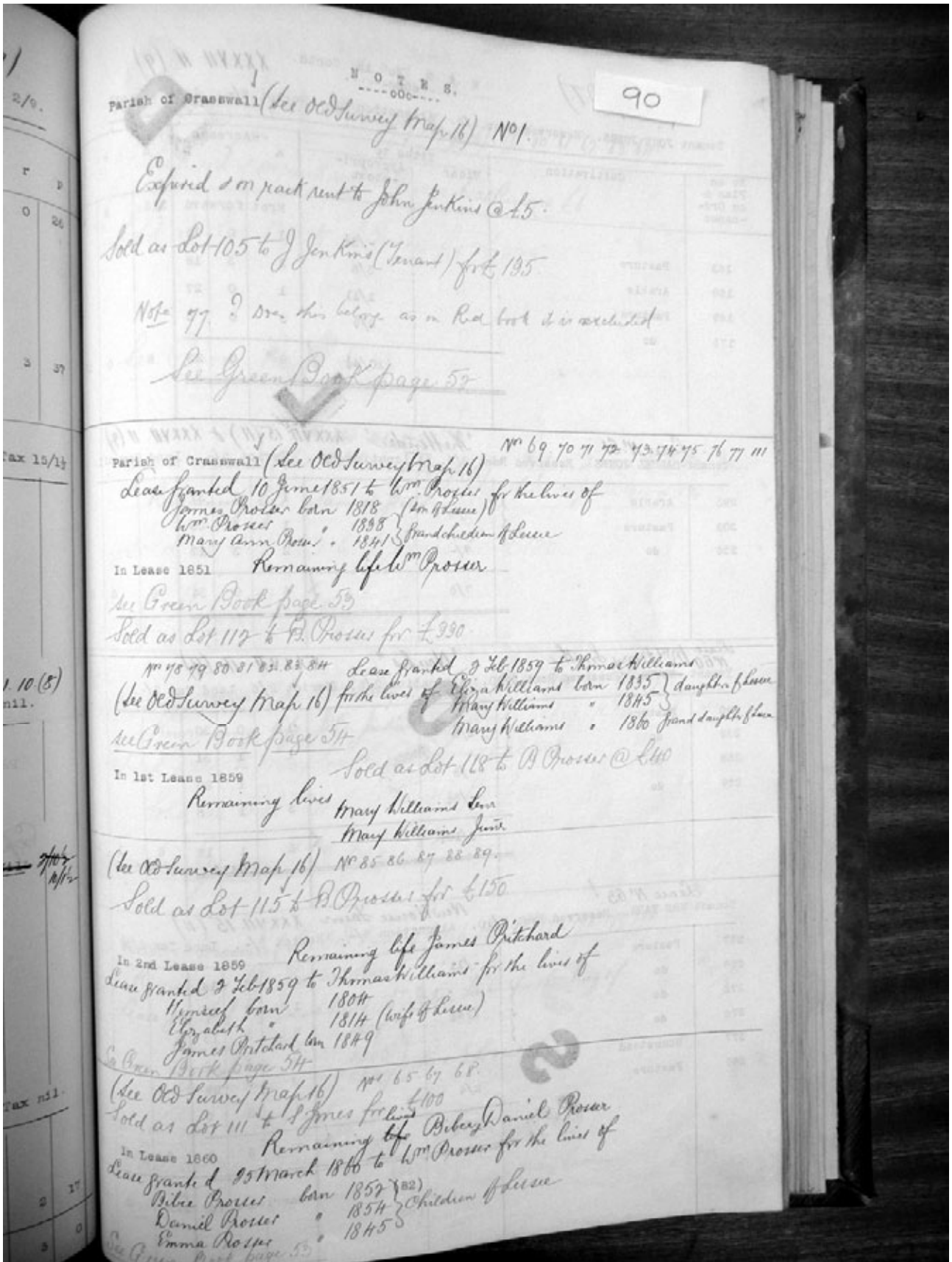
In Lease 1860

Lease granted to Daniel Prosser Emma Prosser

See Green Book page

The History of Ewyas Lacy

Document Record



The History of Ewyas Lacy

Document Record

90

M A P. No 12. Contd. XXXVII. II (9)

-----0000-----

Lease 39 (OT.)
Tenant JOHN JONES. Reserved Rent 5/8. Alienation 5/-. Heriot 5/-. Land Tax nil.

No on Plan & on Ordnance	Cultivation	Tithe to		-Sacreage			a	r	p	f	s
		Vicar	Appropriators	a	r	p					
				Brot forward			313				
163	Pasture		-/3 $\frac{1}{2}$	1	0	15					
168	Arable		5/6	2	3	18					
169	Pasture		1/11	1	0	27					
173	do		2/9	3	0	5					
			10/4 $\frac{1}{2}$	8	0	23	8	0	12		

Lease N^o 61.
Tenant SAMUEL JONES. Reserved Rent 2/6. Alienation 5/-. Heriot 5/-. Land Tax nil.

"Hoffende" XXXVII 15 (11) + XXXVII II (9)

No on Plan & on Ordnance	Cultivation	Tithe to	-Sacreage	a	r	p	f	s
293	Arable	-/6	1	1	37			
303	Pasture	7/6	1	3	20			
256	do	7/6	2	3	17			
		7/6	6	0	34	6	0	34

Lease N^o 60 Mrs Mary Smith
Tenant ~~WOMAN~~. Reserved Rent 2/10. Alienation 2/6. Heriot 2/6 Land Tax 3/-.
"Noaki" XXXVII II (9)

No on Plan & on Ordnance	Cultivation	Tithe to	-Sacreage	a	r	p	f	s
230	Pasture	2/8	1	0	30			
232	do	-/8	1	1	31			
258	do	-/8			1	28		
259	do	-/6 $\frac{1}{2}$	3	1	8			
		3/10 $\frac{1}{2}$	6	1	17	6	1	17

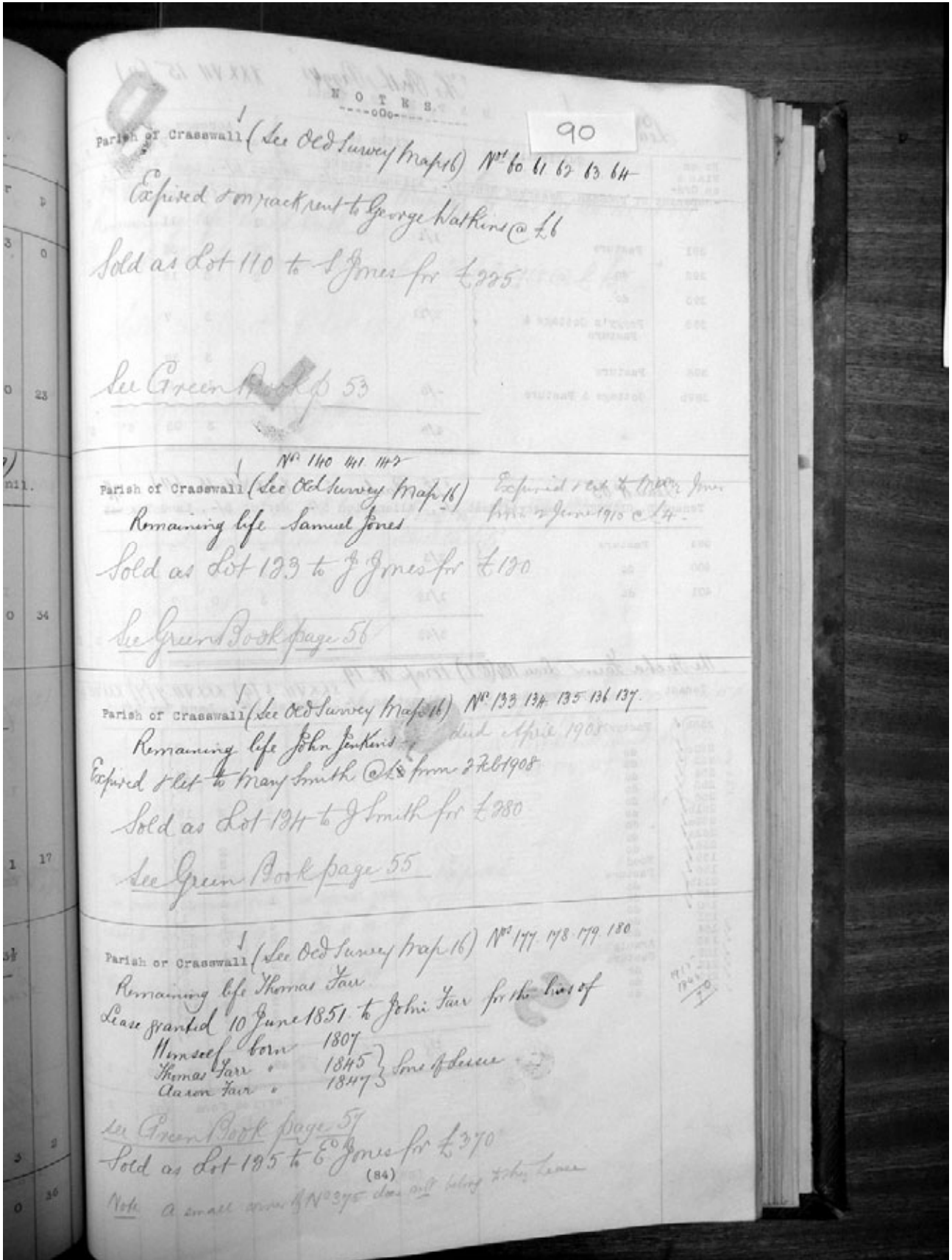
Lease N^o 63
Tenant MRS FARR. Reserved Rent 3/10. Alienation 5/-. Heriot 5/-. Land Tax 5/6
"NewHouse Farm" XXXVII 15 (11)

No on Plan & on Ordnance	Cultivation	Tithe to	-Sacreage	a	r	p	f	s
297	Pasture	-/11	1	0	14			
298	do		1	2	17			
375	do	1/4 $\frac{1}{2}$	2	3	13			
376	do		1	0	9			
377	Homestead	2/4	2	3	0			
209	Pasture	4/7 $\frac{1}{2}$	8	3	2	8	3	2
			Carried ford			463	0	34

(85)

The History of Ewyas Lacy

Document Record



The History of Ewyas Lacy

Document Record

90 *'The Outh, Peggy'* XXXVII 15 (11)

Lease No 64 M A P. No 12 Contd. 0000

No on Plan & on Ord-	Cultivation	Tithe to Vicar	Appropri- ators	Acreage			Heriot 5/-	Land Tax 2/9.
				a	r	p		
Managment BY PROSSER. Reserved Rent 1/- . Alienation 5/-				Bro forward			4	0
							43	
391	Pasture	1/1		1	1	11		
392	do			1	1	32		
393	do			2	0	15		
395	Peggy's Cottage & Pasture	2/11		3		7		
396	Pasture			5		38		
399b	Cottage & Pasture	-/8		1		0		
				6	3	23	6	3 23

Lease No 65 *'The Barkau'* XXXVII. 15 (11) 2/11

Tenant D. GILBERT. Reserved Rent 3/6. Alienation 5/- . Heriot 5/- . Land Tax 2/9.

394	Pasture	2/3		2	0	6		
400	do			2	3	15		
401	do	1/12		3	0	7		
				7	3	28	7	3 28

The Pucha Farm Lease 104 (OT) Map No 19

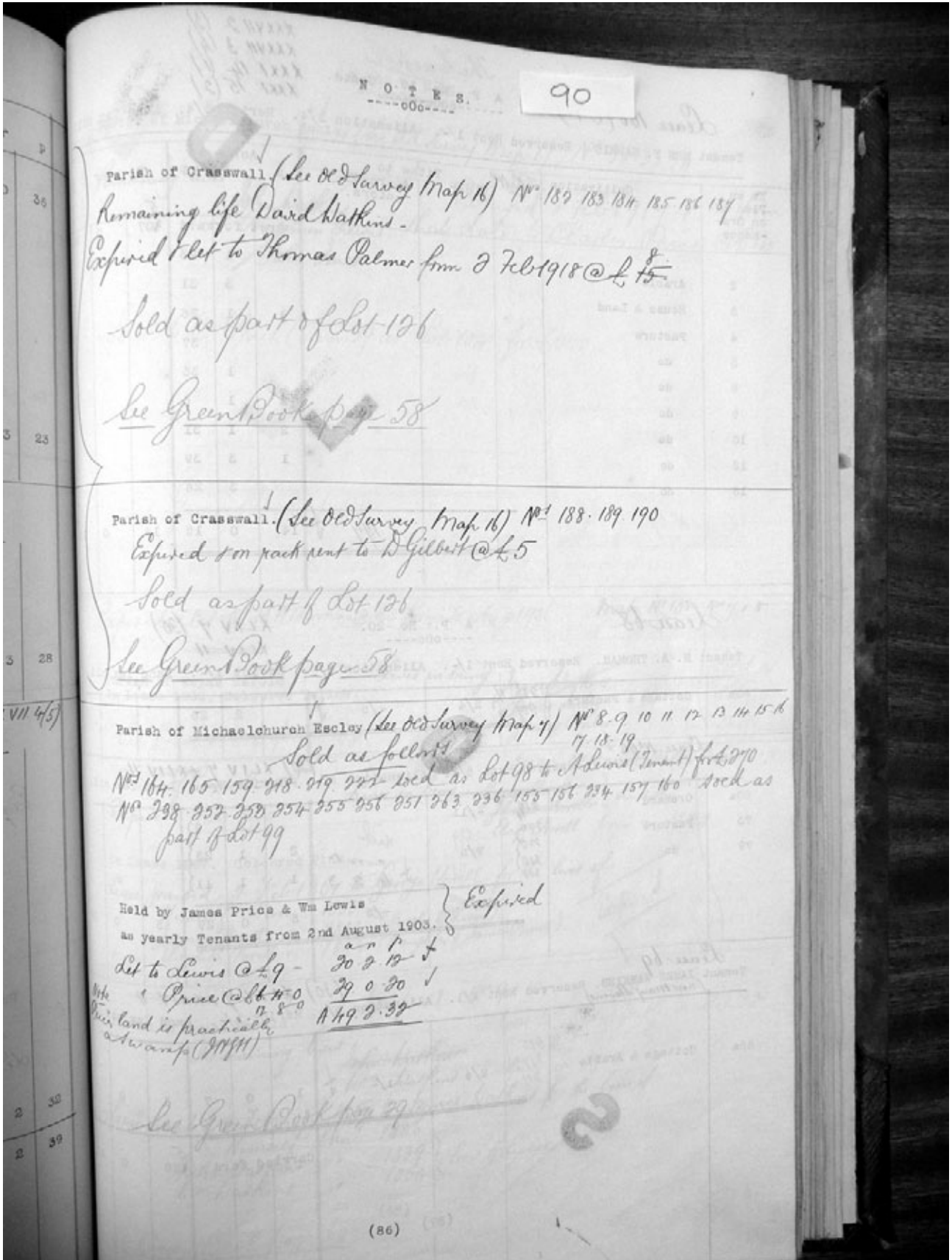
Tenant Reserved Rent 4/- . Alienation 5/- . Heriot 5/2 . Land Tax 5/8.

238b	Pasture			3	0			
252c	do			3	3	13		
253	do			4	3	15		
254	do			3				
255	do			2	2	19		
256	do			4	2	31		
251b	do					24		
252a	do				2	11		
253a	do			1	2	13		
256	do			2	1	12		
155	Wood			1	3	8		
156	Pasture			1	3	36		
234b	do			4	3	1		
157	do			2	1	38		
160	do			1	0	22		
163	do			2	1	57		
164	do			3	3	8		
165	do			4	3	8		
169	Arable			2	3	56		
218	Pasture			2	3	17		
219	do			2	3	37		
222	do			1	3	7		
				49	2	32	40	2 32
				Carried forward			407	2 32

(88)

The History of Ewyas Lacy

Document Record



The History of Ewyas Lacy

Document Record

XXXVII 2 (3)
 XXXVIII 3 (4)
 XXXI 14 (1)
 XXXI 15 (2)

90
The bachel
 Lease 106 (OT) M A P. No 19. Contd. XXXI 14 (1)
 -----000----- XXXI 15 (2)

Tenant MRS P. HARRIS. Reserved Rent 1/-. Alienation 3/4. Heriot 1/4. Land Tax nil.

No on Plan & on Ordnance	Cultivation	Tithe	Vicar	Tithe to Appropriators.	a	p	r	
					Brot forward			5
2	Arable				3	1	23	
3	House & Land					3	31	
4	Pasture				1	1	26	
5	do						37	
6	do					1	36	
9	do				2	1	6	
10	do				2	1	31	
12	do				1	3	39	
13	do					3	26	
					14	0	15	14 0 15

Parish of Michael
 Remaining land
 Sold to C
 See Green

Lease 68 M A P. No 20. XLIV 7 (30)
 -----000----- XLIV 11

Tenant H. A. THOMAS. Reserved Rent 1/-. Alienation 1/-. Heriot 1/-. Land Tax nil.

80b	Cottage & Pasture	2/6 2/3 2/7 2/3	2/4	-/5	2	26		
-----	-------------------	--------------------	-----	-----	---	----	--	--

Parish of Ewyas Lacy
 In Lease 1832, C
 See Green Book

Lease N° 66 M A P. No 20. (30) XLIV 7 (30) XLIV 11
 -----000-----

Tenant H. A. THOMAS. Reserved Rent 5/4. Alienation 5/4. Heriot 5/4. Land Tax nil.

80a	Orchard	9/9 4	-/11		3	9		
73	Pasture	2/5	6/7	nil	2	1	23	
79	do	2/0	7/5	4 2.3	1	1	11	
		2/11			5	0	29	5 0 29

Parish of Ewyas Lacy
 Expired May
 In Lease 1857. C
 Lease granted of
 Homestead
 James
 Joseph
 See Green Book

Lease 69 M A P. No 20. (30) XLIV 7 (30) XLIV 11
 -----000-----

Tenant JAMES HANFINS. Reserved Rent 1/1. Alienation 5/8. Heriot 5/8. Land Tax nil.

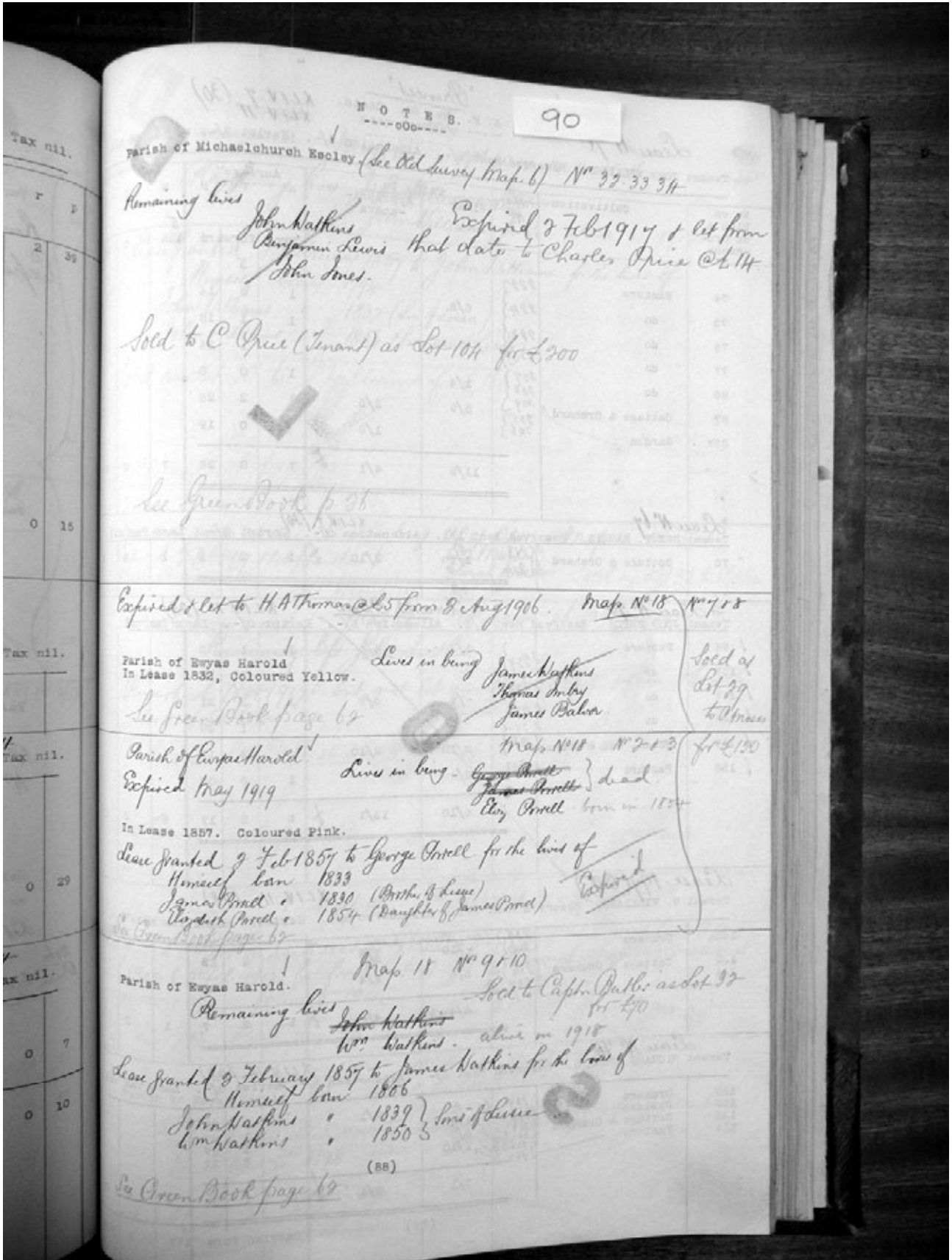
85a	Cottage & Arable	8/5 2/12 2/11	2/4	1/-	1	0	7	1 0 7
					Carried forward			5 428 0 10

Parish of Ewyas Lacy
 Rema
 Lease granted of
 Her
 John
 Kim
 See Green Book

(87)

The History of Ewyas Lacy

Document Record





The History of Ewyas Lacy

Document Record

Observations:

Click here to return to Index page: http://www.ewyaslacy.org.uk/doc.php?d=rs_ewy_0204

Click here to view following pages: http://www.ewyaslacy.org.uk/docs/rs_ewy_0217.pdf