



The History of Ewyas Lacy: Manorial Survey

Document Record

Held at: Gwent Record Office

Reference: MAN/A/151/0024

Source: Original document

Title: Digital Images Collection: Photographs of a Survey of Lord Abergavenny's Herefordshire properties: [7] Lordship of Ewyas Harold

Place name: Ewyas Harold

Date: 1687

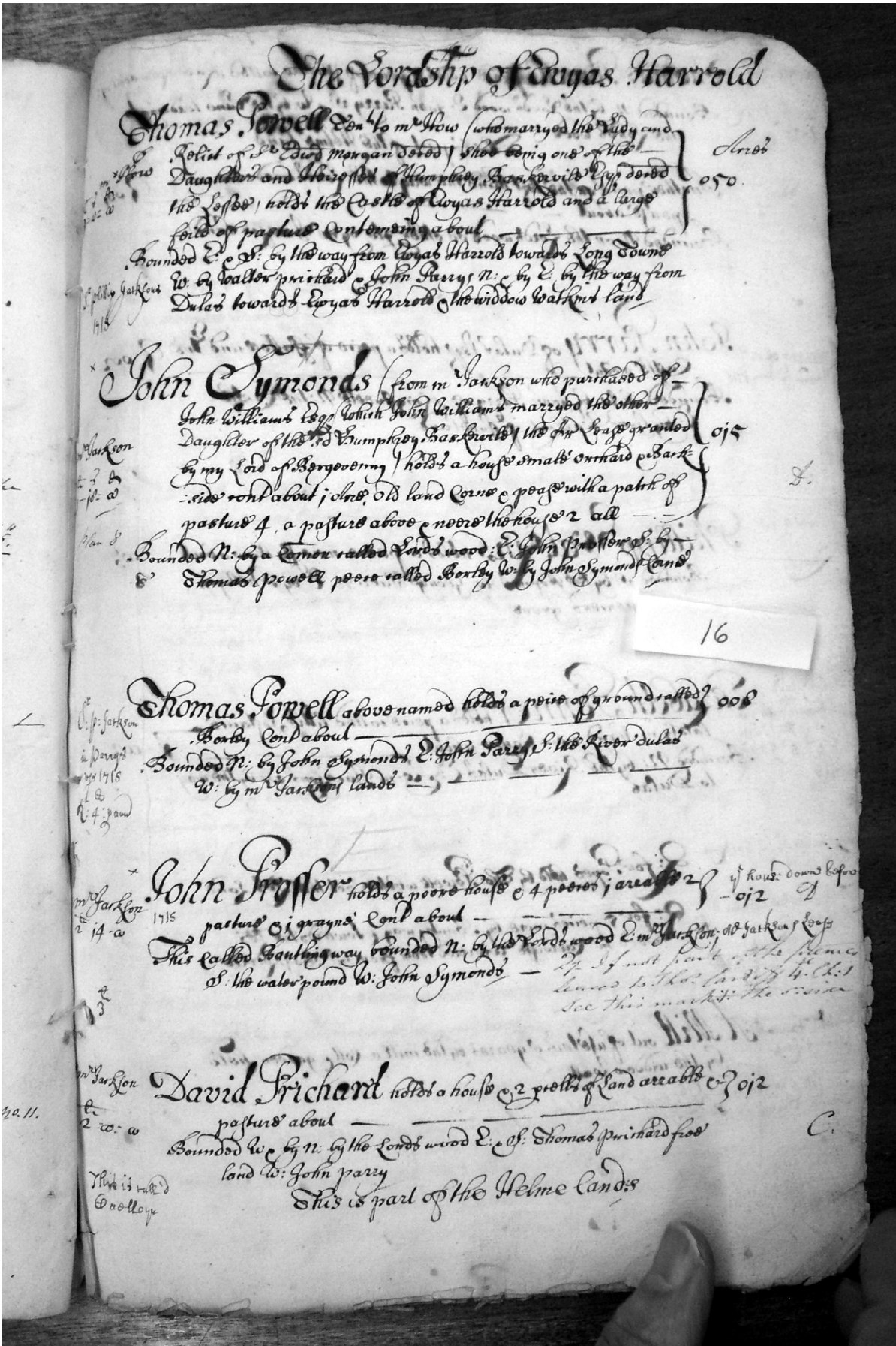
Description:

Digital Images Collection: Photographs of a Survey of Lord Abergavenny's Herefordshire properties 1687: [7] Lordship of Ewyas Harold



The History of Ewyas Lacy: Manorial Survey

Document Record



The Vordshp of Dugas Harrold

Thomas Powell son to m^r How (who married the vidy and
 eldest of ^{the} Dugan marqan dord) the only one of the
 daughter and his wife ^{the} Humphrey dord with ^{the} dord
 the dord hold the castle of Ewyas Harrold and a large
 fild of pasture containing a bou
 bounded E. & S. by the way from Ewyas Harrold towards Long Down
 W. by Walter priard & John Parry N. by E. by the way from
 Dulac towards Ewyas Harrold the widow Walter land

John Symonds (son m^r Jackson who purchased of
 John Williams Esq. which John Williams married the other
 daughter of the ^{the} Humphrey dord the ^{the} dord
 by my lord of Bergeoverny hold a house & small orchard
 side with about 1/2 an old land corn & pasture with a patch of
 pasture & a pasture above & near the house & all
 bounded N. by a lane called Lard wood E. by John Prosser S. by
 Thomas Powell & poor called Berby W. by John Symonds land

16

Thomas Powell above named hold a piece of ground called
 Berby land about
 bounded N. by John Symonds E. John Parry S. the River Dulac
 W. by m^r Jackson land

John Prosser hold a poor house & 4 poor; area
 pasture & grays land about
 This called Gauleway bounded N. by the Lard wood E. by Jackson & dord
 S. the water pound W. John Symonds
 See this mark: the river

David Prichard hold a house & 2 plots of land area
 pasture about
 bounded W. by N. by the Lard wood E. S. Thomas Prichard food
 land W. John Parry
 This is part of the Helme lands



The History of Ewyas Lacy: Manorial Survey

Document Record



1718 Thomas Powell held a piece of Meadow called Red ...
 Bounded N. by the Lords wood E. John Parry & W. by the same ...
 Another piece on the left hand the way to the Lords wood ...
 Bounded N. on the Lords wood on other side by ...

John Parry of Dulac held a piece of Meadow and ...
 Bounded at W. by John Parry of Longroole N. the ...
 E. by John Watkins of Woodland

Phillip Watkins held a piece now Meadow about ...
 Bounded at W. by the River Dulac N. E. by Phillip ...
 Lyonsdore grove

Elizabeth Jenner held a piece called little ...
 lately in hand now ...
 Bounded N. by the River Dulac E. by the way ...
 to Dulac

Q. for a piece held by the Powell whether not the ...
 # for a piece more by a bank way & towards the ...
 wood in ...

Thomas A Mill out of use this 2 yeares by the mill a ...
 garden hold
 by the widdow wall
 This is a garden in my ...
 Syana Virgoe dwells in it

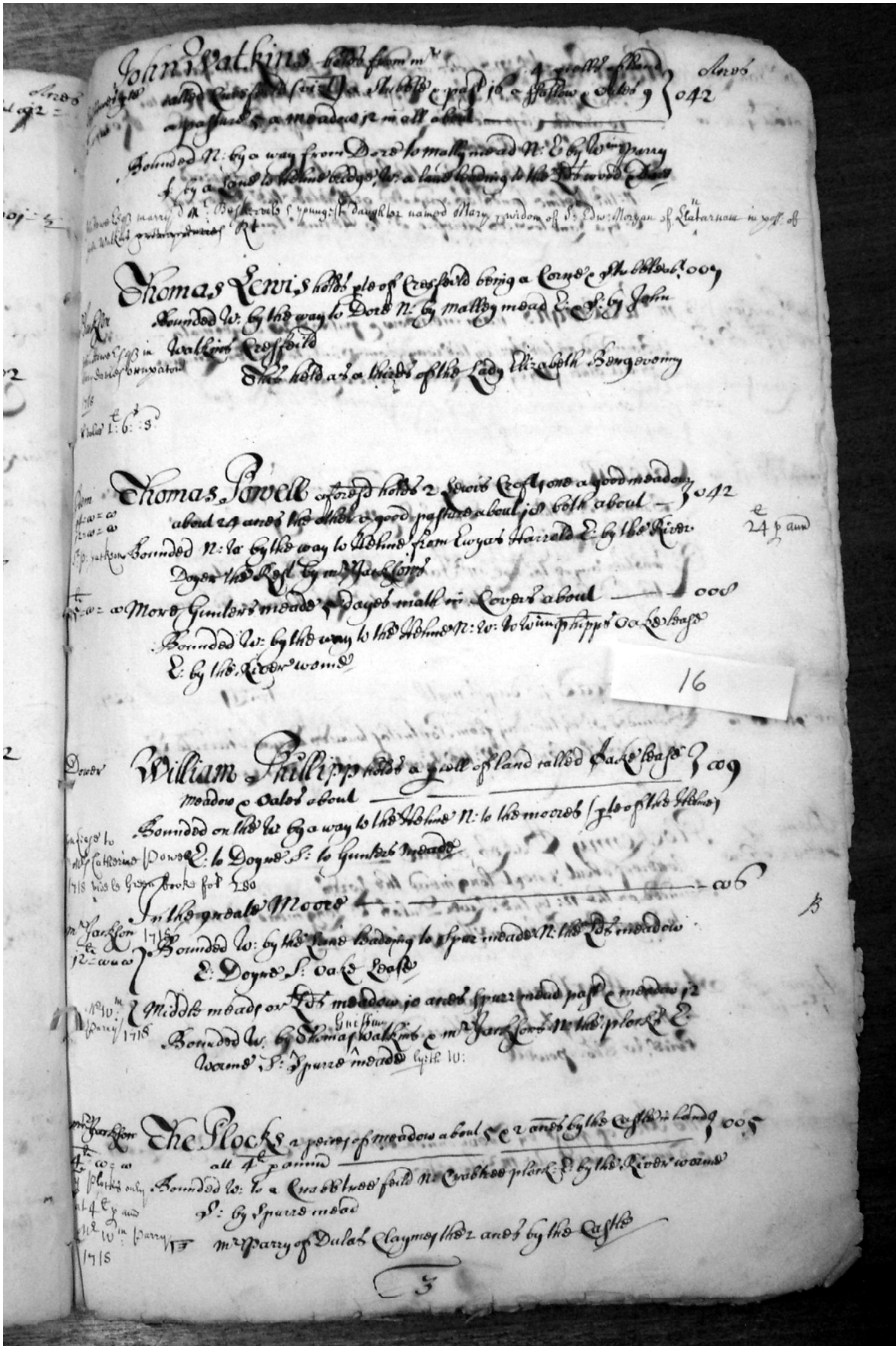
16

2



The History of Ewyas Lacy: Manorial Survey

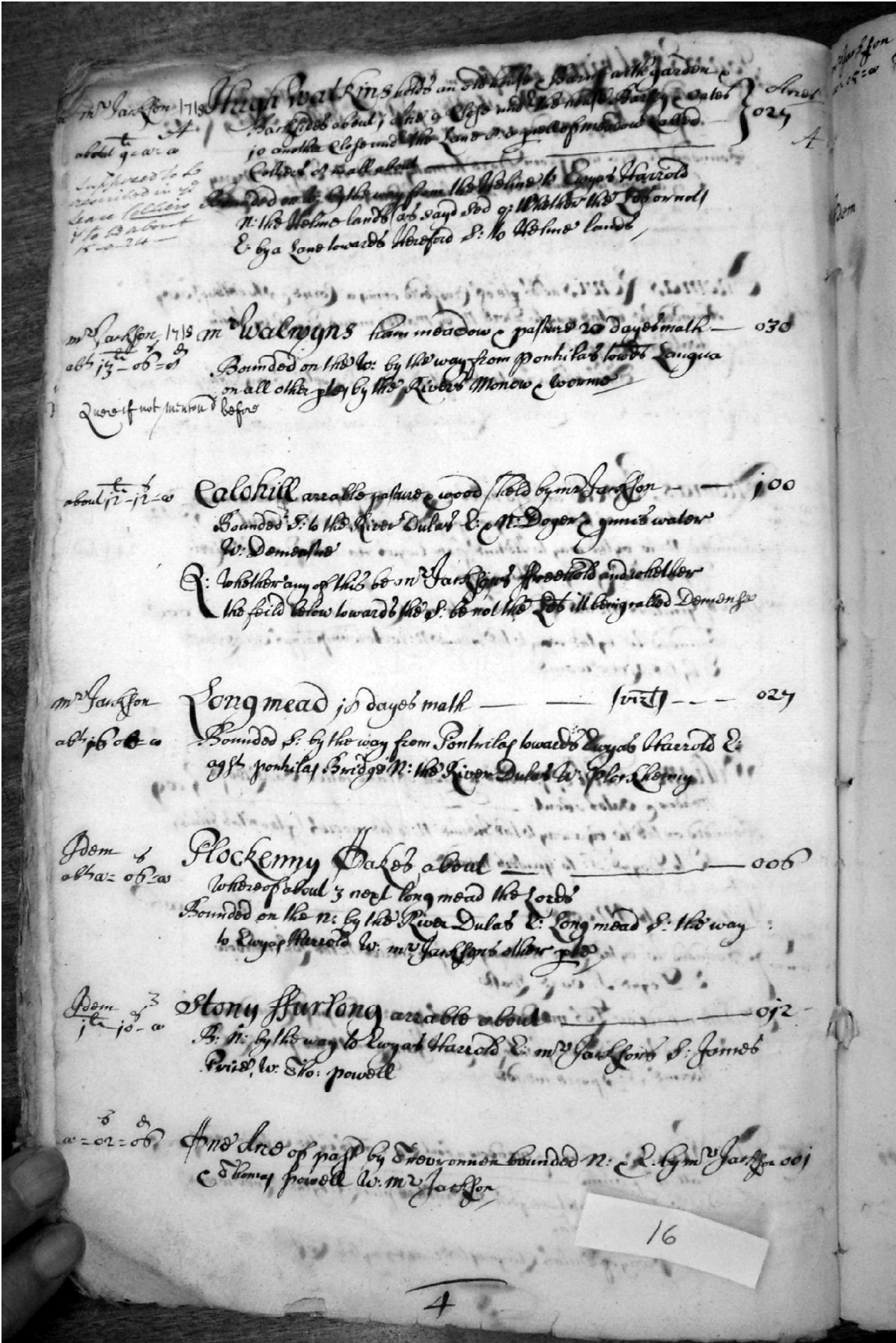
Document Record





The History of Ewyas Lacy: Manorial Survey

Document Record



m^r Jankfon 1718
 about 4^{or} a
 supposed to be
 reserved in
 lease (Chancery
 v^o B. 100
 15-24)

High water in 3^{or} 4^{or} an old house with garden
 bounded about 1/2 a^{or} 3/4 a^{or} and 1/2 a^{or} 3/4 a^{or} of meadow
 10 a^{or} 1/2 a^{or} 3/4 a^{or} the land is a^{or} 1/2 a^{or} 3/4 a^{or} of meadow
 bounded by wall about
 bounded on the N. by the way from the house to Ewyas Tharolds
 N. the Holme lands ab. says 200 q^{rs} whether this be or not
 E. by a lane towards Hereford S. to the Holme lands

m^r Jankfon 1718
 abt 1/2 a^{or} 3/4 a^{or}

Walwyns from meadow pastured 20 days malk — 030
 Bounded on the N. by the way from Pontilas towards Langva
 on all other sides by the River Menow & worms
 Quo if not taken before

about 1/2 a^{or} 3/4 a^{or}

Calokill arable pastured wood held by m^r Jankfon — 100
 Bounded S. to the River Dulab E. to St. Dogers & game water
 W. to Demestres
 Q. whether any of this be m^r Jankfon's freehold and whether
 the field below towards the S. be not the S. of all the great Demestres

m^r Jankfon
 abt 1/2 a^{or} 3/4 a^{or}

Long mead 10 days malk — (100) — 027
 Bounded S. by the way from Pontilas towards Ewyas Tharolds E.
 by Pontilas Bridge N. the River Dulab W. to the River

Item 4
 abt 1/2 a^{or} 3/4 a^{or}

Plockemy Dalob about — 006
 whether about 3 or 4 long mead the S. side
 Bounded on the N. by the River Dulab E. Long mead S. the way
 to Ewyas Tharolds W. m^r Jankfon's other

Item 5
 1/2 a^{or} 3/4 a^{or}

Stony Burlong arable about — 012
 B. N. by the way to Ewyas Tharolds E. m^r Jankfon's S. James
 P. W. St. Powell

1/2 a^{or} 3/4 a^{or}

1/2 a^{or} 3/4 a^{or} of past by Stouy non bounded N. E. by m^r Jankfon 001
 & Stony Powell W. m^r Jankfon

16



The History of Ewyas Lacy: Manorial Survey

Document Record

