



The History of Ewyas Lacy

Document Record

Held at: Private Collection

Reference: TGC2

Source: Guest Contribution

Title: Digital Archive: Tony Gray Collection 2 - Documents, Research Notes and Working Papers relating to Properties in the Upper Escley Valley; Files 1600/ 30-31

Place name: Michaelchurch Escley


Date: 1600s

Description:

Photographs of part of a research portfolio of working papers, documents and other material relating to studies by Tony Gray of properties and ownership in the Upper Escley Valley, principally in the parish of Michaelchurch Escley, from the 15th century to the present day. Links to other parts of the portfolio can be found in the Index at http://www.ewyaslacy.org.uk/doc.php?d=rs_mic_0668

The History of Ewyas Lacy

Document Record



The History of Ewyas Lacy

Document Record

[illegible]

+ John
 Thomas Delahay Esq^r land & copy dat
 a woody rough ground called La^d Cortly
 red sand is clay will stand as some water a meadow called
 furrowed him about 2 acres m^{all}
 bounded on the N^e by the meadow of James Powel on the E by m^r
 Debatayes said called the old lay on the S^e by Thomas Smyth
 on the W^e by John Leete Haye

The said Thomas held more or less lands & tenements
joining to his way leading from the Common of Way unto
Seven Acres another piece of grass Meadows & another
Pasture & another Court follow of a meadow by that
a house & past & other a meadow behind all & a half } 020
In all about _____

Bounded on the North by his way called howt & plashy on the E
by his Common of Way unto on the S. & by the lands called
Maywood

More. Had dug a weed, rough ground 20 rods below that a
meadow with Buckthorn 6: a pasture below that 3 and quite all } 1029

Bounded on the N. with the land of Mr Tho: Church
 on the E. S. by Thomas Smith on the W. by S.
 to about y^e quarter a line only in being

2 lives only in being with [unclear] & [unclear]
that [unclear] was wife of the W^m. party
17/8

The History of Ewyas Lacy

Document Record

William Henry now is his mōd | holds y copy dāt

Blanch Harris
mōd 1718

upg hae havy part 9 acres

00 03 09 lower hae havy part 2 hae bank with Bedw good part 1
woody 4 hae bundy ycha dry part 6 hae bundy ycha meadow 5
— hae bundy come 4 — kennell next 1 — acres
of Hallan & Gwoted gen bank pōore meadow 1 next whereof
the adan 4 the rest 3 hae gwyne pōore part 4 weine hae gwyn
woody 5 hae gwyn ycha caleg 4 Gwoted lace meadow 3
In gwoted bone neere the home of William Henry of 7
dayes math the lower pte is accounted to be copy held 1
may be chart 4 dayes math which is about 6 — acres —
the Countrey with Andeis in the Surrey is sell downe In all 082 acres
Bounded on the N by Mr Delahay on the E by Joseph Esten on the S
the River Estly on the W by Mr John Morgons formerly by Morgon Porrells
lands

53 Note that in the Gwoted gen bank there are about 20 indifferent good oakes

Sir John [Thos] Morgon Barr holdeth y copy

John Morgon on
infant — sonn 1718

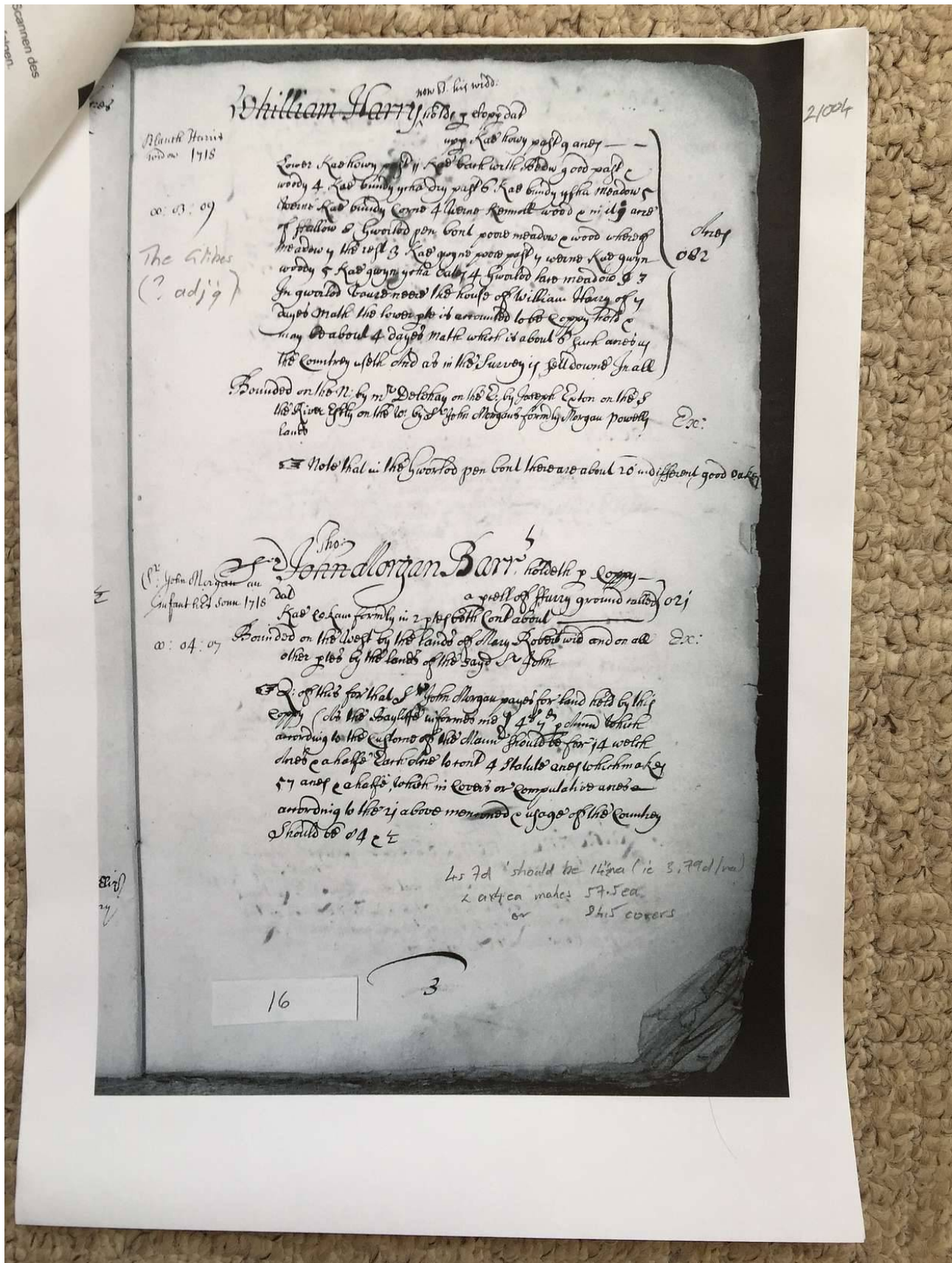
00 04 07 dāt
Kae Cokom formly in 2 ptes both cont about 021 acres
Bounded on the West by the lands of Mary Nebart ind and on all
other ptes by the lands of the said Sir John

— of this for that Sir John Morgon payes for land held by this
copy (As the Bayliffe informes me) 4s 3d p annum which
according to the custome of the Moner should be for 14 Welsh
acres & a half each acre to ^{cont} 4 statute acres which makes
57 acres & a half which is ^{cover} or computation acres &
according to the ²¹ above mentioned & usage in the Countrey
Should be 84 & 1/2

50p = 3/6
18/6 6 acres

The History of Ewyas Lacy

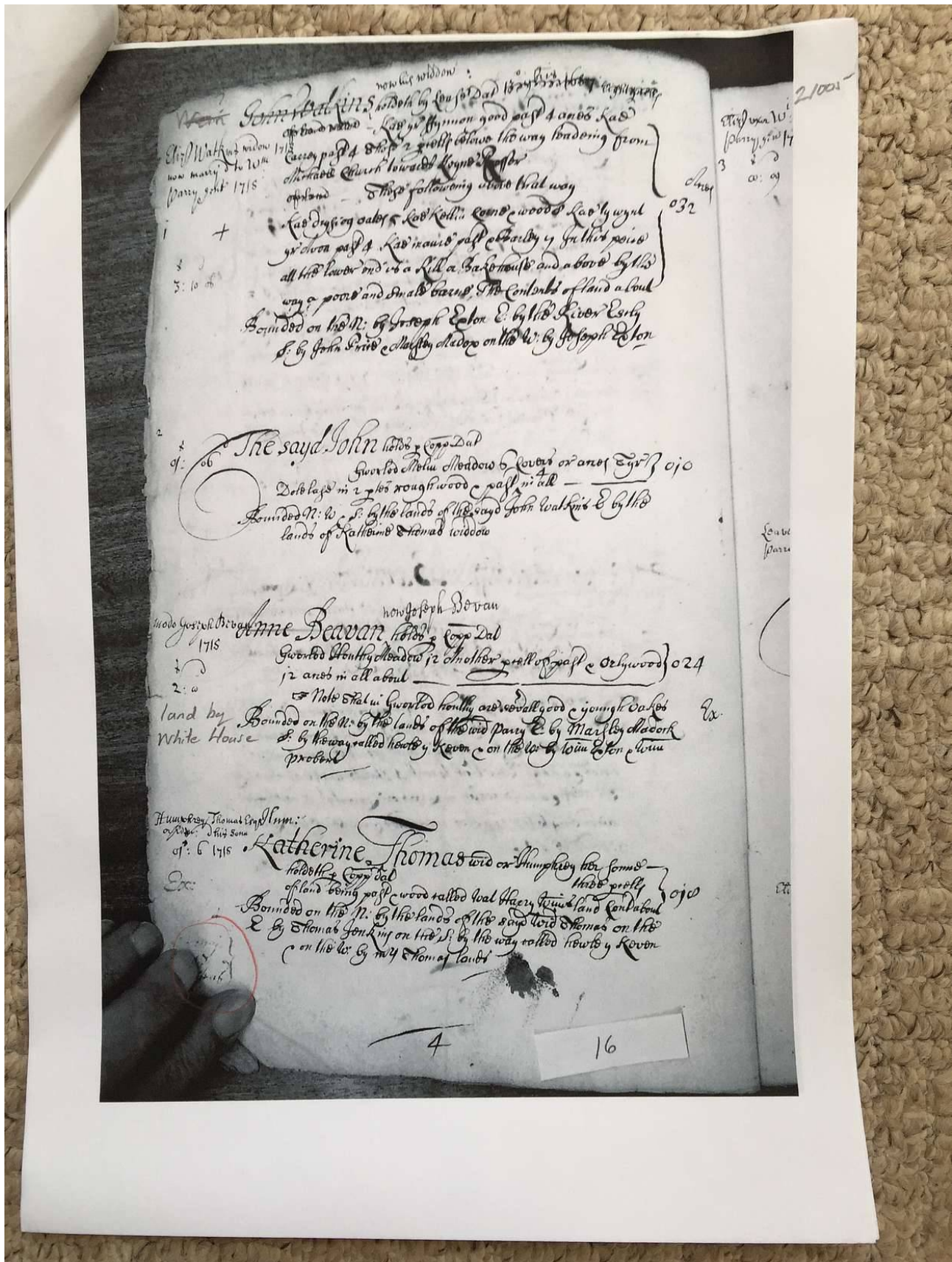
Document Record



The History of Ewyas Lacy

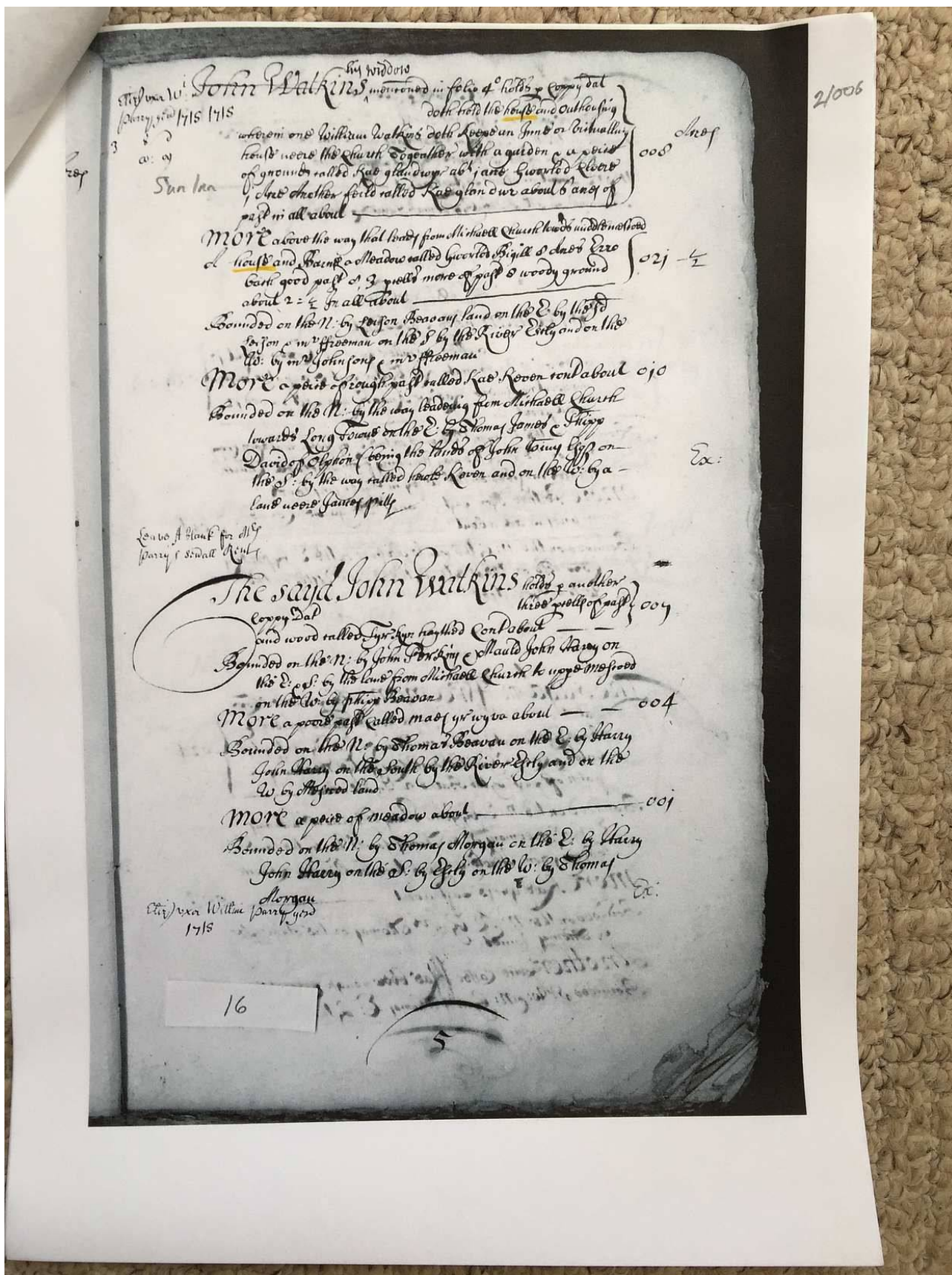
Document Record

Document Record



The History of Ewyas Lacy

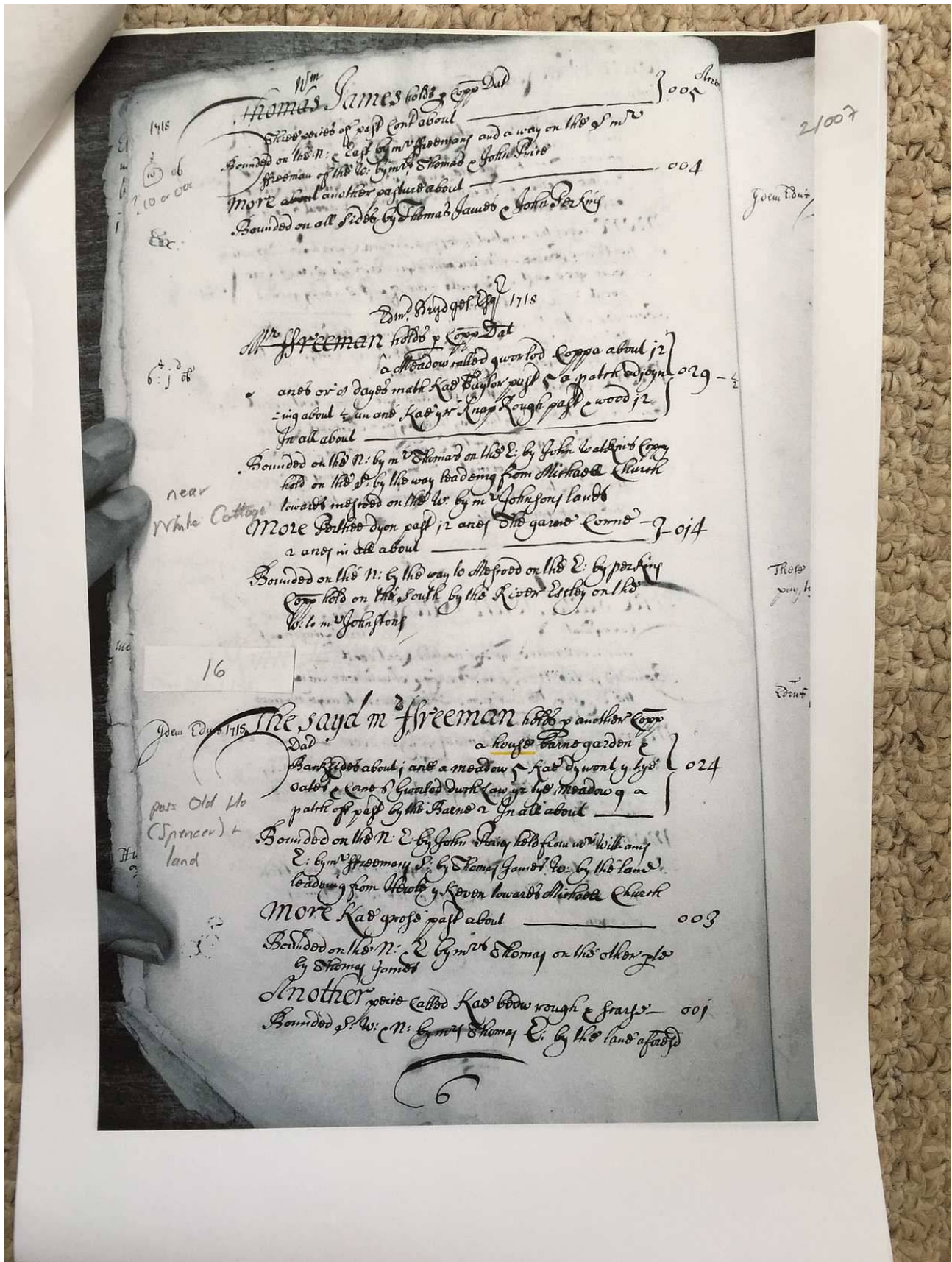
Document Record



The History of Ewyas Lacy

Document Record

Document Record



The said John Perkins holdeth more a house and
Baine Diked & Park sides about; and a meadow by the Baine &
a good part above the house & between the a meadow & way
leading to Long Downs a field of cane, & a by road about 7 acri
in all

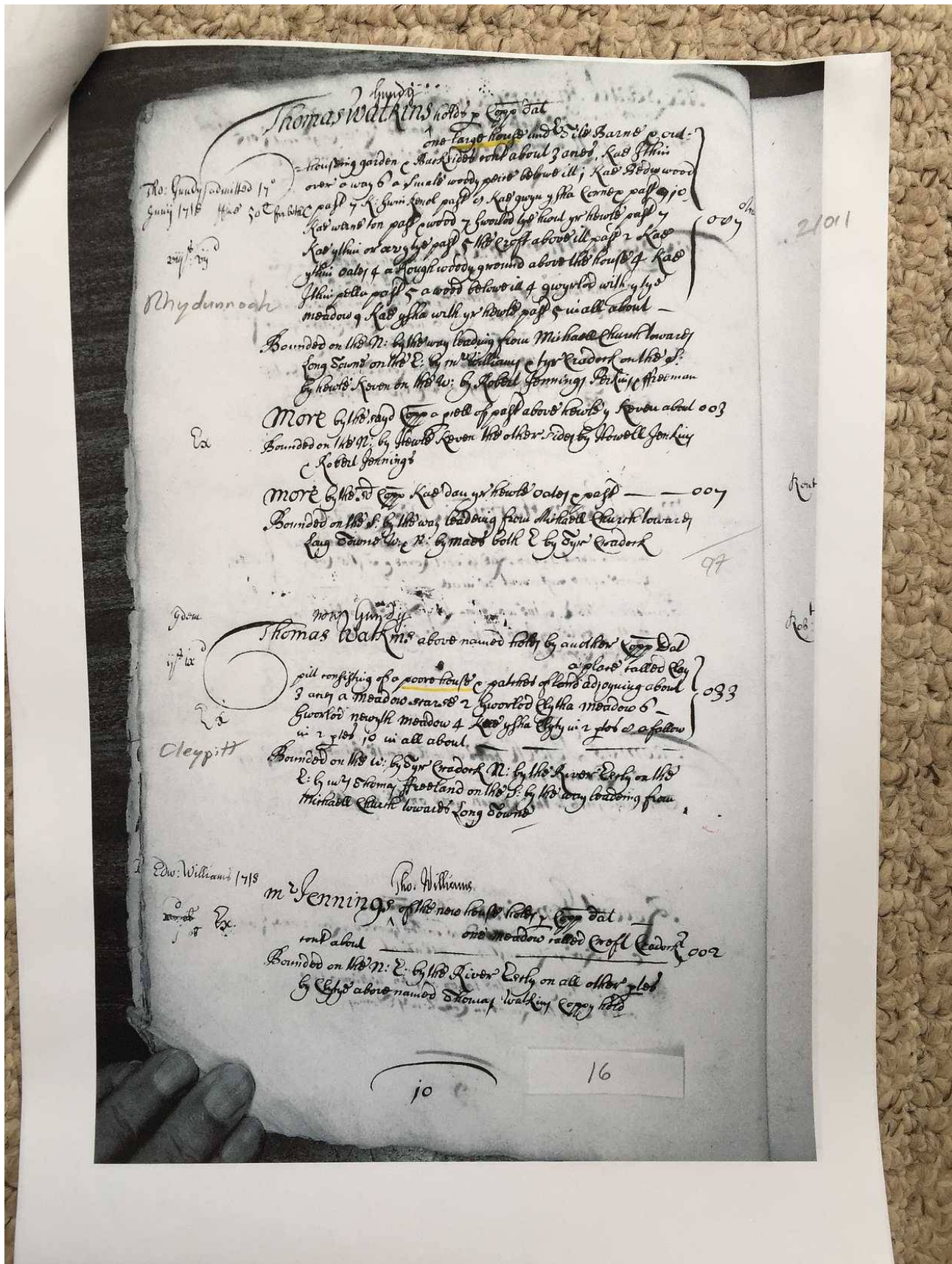
Rocky/dld

Bounded on the N. E. by the way toward Long Downs on the S. E. by the
first fence line on the W. by a lane to the house
More 2 acri 7/8 part of acri & a good part of acri and in both of
Bounded on the N. E. by the River Dory S. E. by the road and the
S. W. by the way to Long Downs on the W. by the first fence line
More 2 acri 7/8 part of acri
Bounded on the S. E. by the meadow & the road on the other side by the
the 2 acri & the way to Long Downs
More 2 acri 7/8 part of acri
Bounded on the N. W. by the meadow & the road on the other side
by the meadow & the road on the other side
all Perkins Estate is divided between the Dow Perkins & the Dow Perkins & the Dow Perkins
1718

[illegible]

The History of Ewyas Lacy

Document Record



The History of Ewyas Lacy

Document Record

ME entries only

Manerium de Ewyas Lacy in Comitatu Herefordiensis On the part of the Right Honourable George Baron of Abergavenny
A Survey there taken in the months of July and August 1687 of as much of the leases, copy hold & tenements in hand as could then be discovered by Richard Crofts gent

In the Township of Michael church Esley

*entries
poss 1712*

Rents

probably Cefn Castell

Humphrey Thomas Esq.
8^l 04^s 10^d

10.

(now John Thomas)
Katherine Thomas widow holds per copiam datam []
a tiled house & barn
a meadow called Cae Skibbor, 8 acres,
Perthy Kephell woody land 18 acres,
Kae Perthy Kephell, poor pasture 3 acres,
Kae yr Velin pasture & meadow 6 acres,
Gworlod Velin meadow 3,
Gworlod Vach by John Price half an acre,
Kae Glase pasture 7,
a fallow 6,
Kae Keven Gorse & Broom 8,
Kae Bedw corn 3,
Kae Kelin corn 4,
Kae Gwyn dry pasture 10;
two meadows by the house 15,
Kae Lloy pasture 7,
Kae Keven poor pasture 6,
a patch over by way oats 4,
two parcels more of poor pasture 6,
In all about -

114 acres : ½

Bounded on the north by the Lord Bergavenny's land east & south by the lands of David Smyth west by Thomas Church.

Note that in the meadow of 8 acres or 5 days math there are in different good oaks for timber

h

is reputed A Winchester acre
Ex: 1 life only in being vizt.
Blanche the widow of John De la Hay esq.
paid 6[] &

The History of Ewyas Lacy

Document Record

upwards

(Thomas Smith)
John Price holds by copy dated []
a bakehouse standing in a meadow containing
about 6 acres,
a woody patch by it 1 acre,

Thomas Smith A Erro Barre pasture 3,
Tanner another meadow 8,
8:03:8 K[ae] Wintle oates 6,
x Kae Pont corn 5,
a patch of pasture between Kae Wintle & Kae
Pont 1 ½,
a course meadow about ½
In all about -

1003s Od
kitchen field
poss adj. Parq Paul
see 1624 pp55/141

Bounded on the
north by the lords land in the tenure of Rice
Price on the
East & south by south & on the west by
Thomas Church.

In the meadow of 8 acres are some good
oaks.
quere de hoc

032
adds to 31

Ex:
1 life only in being
vizt. the wife of
the said Thomas
Smith

(now Phillip David)
Jane Powell vidua holds at the lord's will
a house, outhousing, gardens with the folds, 1
acre,

Phillip David meadow by the house containing about 6 acres,
a lower meadow now in pasture 5,

[1] ease land ... Kae yr Garne pasture 5,
lives in being Kae Pantpasture 3,
00: 03: 06 Kae Pwll 4,
Kae Klarketh poor pasture 3,
Kae Pwll
corn & Brome 4,
Kae dwch law yr Tyr in 2 parts pasture 4,
In all -

1003s like Lavar P. Park
see 1624 pp58; note rent
different by acres same
Hag. Tay

Bounded on the
north by the lane at Snowdale Park on the
east by the lands of John Prosser on the
south by a ground called Old Lay part of the
lands of Thomas Delahay esq. on the
west by the widow Church lands.

Ex:

John Delahay (John)
esq. Thomas Delahay esq. holds per copy datam [

035 acres

018

The History of Ewyas Lacy

Document Record

00: 04: 00 for all]

as W. Gilbert saith a woody rough ground called Kae Colly containing about 16 acres

00: 05: 00 p in it there are some oaks
heriot a meadow called Gworlod Cam about 2 acres in all -

Bounded on the north by the meadow of James Powell on the East by Mr Delahays land called The Old Lay on the south by Thomas Smyth & on the west by John Reece Harry
The said Thomas holds more, a poor house & 1 acre joining to the way leading from the common of Hay Urry towards

Ex:

Keven Vagor, *
Another corn & fallow 8, a meadow by that 1, a course pasture 4 acres, a meadow below it 1 acre & a half.

020 1/2

In all about -

Bounded on the north by the way called Hewl y Plucky, on the east by the common of Hay Urry, on the south and west by the lands called Mayrdee.

More,
Kae Dye a woody rough ground 20 acres, below that a meadow with [B]ushes 6, a pasture below that 3 acres, in all

029

Bounded on the north with the land of Mr Thomas Church on the east & south by Thomas Smyth on the west & by south to Hewl y Pucca.

2 lives only in being vizt. the lessee and Elizabeth his sister now wife of Mr W. Parry, 1718.

(now Blanche his widow)
Whilliam Harry holds per copy dated []

upper Kae Howy pasture 9 acres, Lower Kae Howy pasture [11],

Blanche Harris widow, 1718 Kae Bach wrth Bedw good pasture & woody 4, Kae Bundy Ycha dry pasture 6,

082 Acres

00: 03: 09

Kae Bundy Ysha meadow 5, Werne Kae Bundy corn 4, Werne Kennoll wood & in it [j] acre, of fallow 8, Gworlod Pen Bont poor meadow & wood whereof meadow 7 the rest 3, Kae Gwyne poor pasture 7,

Henry Tag

Idem

probly Pucca land & house

see 1624 p 143 - same

1701 p 16 - same

*adds to 15.5
missing 2
another 3*

total 67a

probly The Gildes

see 1624 pp 69/142

1701 p 13

The History of Ewyas Lacy

Document Record

Werne Kae Gwyn woody 5,
Kae Gwyn Ycha oats 4,
Gworlod Lace meadow [9]
3 In Gworlod Vaure near the house of William
Harry of 7 days math the lower part is
accounted to be copy hold & may be about 4
days math which is about 6 such acres as the
country useth And as in the survey is set down
In all -

Bounded on the
north by Mr Delahay on the
east by Joseph Exton on the
south the river esely on the
west by south John Morgan's formerly Morgan
Powell's lands.
Note that in the Gworlod Pen Bont there are
about 20 in different good oaks.

Ex:

Sir John Morgan (Thomas)

an infant his son Sir John Morgan Barr[onet] holdeth per copy
1718. dated []

00: 04: 07

a parcel of furry ground called Kae Cokane
formerly in 2 parts both containing about []

021

Bounded on the
west by the lands of Mary Robert widow and
on
all other parts by the lands of the said Sir John
Quere of this for that Sir John Morgan pays for
land held by this copy (As the bailiff informs
me) 4s 7d per annum which according to the
custom of the manor should be for 14 Welsh
acres & a half, each one to contain 4 statute
acres which makes 57 acres & a half, which in
covers or computative acres according to the
21 above mentioned & usage of the country
should be 84 & ½.

Ex:

*Cae Cokane
Old House
no match
see 1701 p 16*

? Probert

leaschold

Elizabeth
Watkins now
married to
William Parry
gent 1718.

(now his widow)
John Watkins holdeth by lease dated 13o 9bris
1687 eight parcelles of land called
Kae yr Ffynnon good pasture 4acres,
Kae Carrey pasture 4,
Those 2 parcelles below the way leading from
Michael Church towards Lloyne Rosser.
of land
These following above that way -
Kae Drysiog oats 5,

032 acres

*Upper the
land west of
Hiron*

*could predate copy
of UH land?*

The History of Ewyas Lacy

Document Record

3s: 10d ob

Kae Kellin corn & wood 8,
Kae ty wynt yr Avon pasture 4,
Kae Maure pasture & barley 7.
In this piece at the lower end is a kill or
bakehouse and above by the way a poor and
small barn.

The contents of land about -

Bounded on the
north by Joseph Exton
east by the river Esely
south by John Price & Marsley Madox on the
west by Joseph Exton

*John Watkins copy 10a
1s 6d
missing entry*

Modo Joseph
Bevan,
1718.

(now Joseph Bevan)
Anne Beavan holds per copy dated []
Gworlod Honthy meadow 12,
Another parcel of pasture & orlywood 12
acres,
in all about -

*should be John Parry
Hothney's Land
c/New House*

024

2s: 00d

*poss Camps Wood
see 1624 p 71
1701 p 13*

Note that in Gworlod Honthy are several
good & young oaks.
Bounded on the
north by the lands of the widow Parry
east by Marsley Madock
south by the way called Hewle y Keven & on
the
west by William Exton and William Probert.

Ex:

Humphrey
Thomas esq. or
Edward his son
01⁽¹⁾: 6, 1718
Ex:

(Humphrey)
Katherine Thomas widow or Humphrey
Thomas her son holdeth per copy dated []
holdeth
three parcels of land being pasture & wood
called
Was admitted tenant Harry Williams land
containing about -

018

*see 1624 p 65
1701 p 16 - not good match
but rent 1s 4d*

[180] Junij 1718, Bounded on the
[steus] north by the lands of the said widow Thomas
on the
east by Thomas Jenkins on the
south by the way called Hewl y Keven & on
the
west by Mrs Thomas lands.

4.

Elizabeth uxor (his widow)

008 acres

The History of Ewyas Lacy

Document Record

William Parry
gent, 1718
3

00s: 09d

See Inn?

§

John Watkins mentioned in folio 40 holds per
copy dated [] doth hold
the house and outhousing wherein one William
Watkins doth keep an Inn or victualling house
near the church Together with a garden & a
piece of ground called
Kae Glandwyr about 1 acre,
Gworlod Clere 1 acre,
Another field called Kae Glandwr about 6
acres of pasture
in all about -

*Vern & barn? Tithe
no good match*

see 1701 p 14 John Watkins

1624 p 51

9d for 11a

§ see 1701 p 14

John Watkins 3s 10³d

for first part as above

29¹/₂ covens

1624 p 49?

Vern house & land.

More above the way that leads from Michael
Church towards Middle Mescoed,

A house and barn,
a meadow called Gworlod Bigill 8 acres,
Erro Bach good pasture 8,
3 parcels more of pasture 8,
woody ground about 2 ½

021 ½

In all about -

Bounded on the
north by Leison Beavan's land on the
east by the said Leison & Mr Freeman on the
south by the River Escly and on the
west by Mr Johnson's & Mr Freeman.

More,
a piece of rough pasture called Kae Keven
containing about -

010

Bounded on the
north by the way leading from Michael Church
towards Longtown on the
east by Thomas James & Philipp David of
Olphon (being the lands of John Williams esq.
) on the
south by the way called Hewle Keven and on
the
west by a land near James Pitt's

Ex:

total 39.5a

Leave a blank
for Mrs. Parry's
several Rents.

The said John Watkins holds per another copy
dated []
three parcelles of pasture and wood called Tyr
Kyr Haythed containing about -
Bounded on the
north by John Perkins & Mauld John Harry on
the
east & south by the lane from Michael Church
to Upper Mescoed on the
west by Philipp Beavan.

007

The History of Ewyas Lacy

Document Record

See 1701 p 14

John Willems 1s 6d

More,
a poor pasture called Maes yr Wyva about
Bounded on the
north by Thomas Beavan on the
east by Harry John Harry on the
south by the River Escly and on the
west by Mescoed land.

004

More,
a piece of meadow about -
Bounded on the

001

Elizabeth uxor
William Parry
gent, 1718.
north by Thomas Morgan on the
east by Harry John Harry on the
south by Escly on the
west by Thomas Morgan.

Ex:

5.

total 12a

pp 6-7?

The said John Perkins holds more,
a house and barn tiled & backsides about 1
acre,
a meadow by the barn 6,
a poor pasture above the house 5,
between the meadow & way leading to Long
Town a field of corn & barley containing about
9 acres

021 acres

in all -
Bounded on the
north east by the way towards Long Town on
the
south east by Anne Lucas free land on the
west by a lane to the house.

see 1701 p 15 Ed Pahas
2s 7 1/2d

More,
Kae dwch yr Hewl oats 7,
Kae Bont poor pasture 4 acre,
in both -

011

Bounded on the
north by the River Escly
south east by Freeman's copyhold
south west by the way to Long Town on the
west by John Price land.

More,
Kae Bryn Turch poor pasture about -
Bounded on the
south east by Mr Freeman's freehold o the
other parts by the [] his copy hold & the
way to Long Town.

007

More
two parcels called Pen Kae, the one about 10
the other 7,
both -

017

The History of Ewyas Lacy

Document Record

Bounded on the
north west by Mrs Thomas copy hold land &
on
all other side by Mr Freeman's copyhold &
freehold land
south to Thomas Gundy's lands.

*Memorandum all Perkins estate is divided
between Edward Perkins & Anne Lewes or
David her son ijs vjd ob per annum 1718.*

total 56 acres

Rs 7 1/2d

1718 in Craswall
This tenement is
called Mabe
Lloyd
Humphrey Thomas gent in the right of his wife
holdeth per copy dated []
One ancient dwelling house covered with tiles
and lately converted into a barn with a garden
& outlets unto it containing 1 acre,
a meadow below the said house 12,
a field of pasture next the River Monw 8,
between that & the meadow 8,
a woody pasture 16,
about the house in parcelles 5,
over the lane that leads from Michael Church
towards the widow Shale's pasture & tillage
12,
in all about -

057

Note that out of the above mentioned house
Thomas Price a farmer tenant took and lands or
most of the partitions made of timber between
rooms & all the boards and joists from the
chambers and carried them to a house of his
own (as I am credibly informed).

Quere if not waste & forfeiture in copyhold.
Note likewise That Mr Thomas says that all is
not copy hold because this Price sold timber &
other wood thence by the same Right as he
defaced the house the house.

All bounded on the
north by Hewle y Keven
east by Mrs Thomas mother of the said
Humphrey & the widow Shale on the
south by the River Monnow
west by Joseph Exton.

8.

leasehold

(now Phillip David per lease)
The said Humphrey holds at will from the lord
of the manor one close of good pasture called
Keven Cough containing -
Bounded on the
north by Hewle y Keven

015 acres

The History of Ewyas Lacy

Document Record

vide 11^o: east by the lands in copy to Mrs Thomas
Quere de hoc, leave A blank for the number of
acres supposed to be xxx acres.
9.

(Gundy)

Thomas Watkins holds per copy dated []
one large house and [?]ile barn and
outhousing garden and backsides containing
about 3 acres,

Kae Ithin over a way 6,

a small woody piece above it 1,

Kae Bedw wood and pasture 7,

Thomas Gundy Kae Gwin Kenol pasture and Kae Gwyn Ysha
admitted 17^o corn and pasture 10,

Junij 1718, fine Kae Werne Ton pasture and wood 7,

50^h for heriot Gworlod Tye hwnt yr Hewle pasture 7,

viiij^s: vij^d Kae Ythin [or arytie?] pasture 5,

the Croft above it pasture 2,

Kae Ythin oats 4,

a rough woody ground above the house 4,

Kae Ithin Pella pasture 5,

a wood below it 4,

Gwyrld wrth y Tye meadow 9,

Kae Ysha wrth yr Hewle pasture 5,

in all about -

007 acres

see 1701 p 13

1624 p 70 - ten

rent 75 3d dub annual

constantly 1749 dunnooh

779

Bounded on the
north by the way leading from Michael Church
towards Long Town on the
east by Mr Williams & Tyr Cradock in the
south by Hewle Keven on the
west by Robert Jennings, Perkins and Freeman.
More by the said [copy],
a parcel of pasture above Hewle y Keven about

Ex: -

003

Bounded on the
north by Hewle Keven
the other sides by Howell Jenkins and Robert
Jennings.

More by the said copy,

Kae dan yr Hewle oats and pasture -

007

Bounded on the
south by the way leading from Michael Church
towards Long Town
west and north by Maes Both
east by Tyr Cradock.

Idem (now Gundy)

033

The History of Ewyas Lacy

Document Record

ij^s ix^d Thomas Watkins above named holds by another copy dated [] a place called

Ex: Clay Pitt consisting of a poor house and patches of land adjoining about 3 acres, a meadow scarce 2, Gworlod Clytha meadow 6, Gworlod Newyth meadow 4, Kae Ysha Clyty in 2 parts and a fallow in 2 parts 10, in all about -

see 1701 p 13
1624 p 76

? 25a

Bounded on the west by Tyr Cradock north by the River Escley on the east by Mrs Thomas freeland on the south by the way leading from Michael Church towards Long Town.

Edward Williams, 1718

(Thomas Williams)
Mr Jennings of The New House holds per copy dated [] one meadow called Croft Cradock containing about -

002

[]^d
j ob Ex:

Bounded on the north east by the River Escly on all other parts by the Clytye above named Thomas Watlins copy hold.
10.

see 1701 p 14
1624 p 77

(Thomas Rogers 1718)
Elizabeth Rogers widow holds per copy dated [] a certain tenement called Tyr Cradock consisting of a house & barn gardens orchards & backsides about 2 acres, a meadow below the house 10, Kae Bach fallow, with a patch by it 3, Werne Cradock pasture 3, Kae Banul pasture 5, Kae Ithin pasture 4, Kae Crun pasture 6, Kae Mawre pasture 6, Kae Furnty pasture 4, Kae Gwyn in 2 parts pasture 9, Perrog pasture 4, in all -

056 acres

see 1701 p 14
1624 pp 80/81
vent his 3rd but called Tyre Cradock

Bounded on the

Ex:

The History of Ewyas Lacy

Document Record

east by the widow Rogers freeland
south by Howell Jenkins and a Lane
west by Thomas Watkins copyhold and Mr
Williams freeland
north by the way from Michael Church
towards Long Town.

More

another parcel called Croft Cradock fallow
about -

002

Bounded on the
south by the way from Michael Church
towards Long Town on
all other parts by Thomas Watkins copyhold
called Clay Pittes.

Another parcel called
Tyr Cradock pasture -

001

Bounded on the
east by Clay Pitt Land

Rent for all iiij^s
vj^d south the way from Michael Church towards
Long Town
west in Shaves Poynt to Kae dan yr Hewle
Thomas Watkins.

total 59 acres

(now Marshes land)

John Parry holds per copy dated []

Llety Vido pasture and wood 12 acres,
a field by the meadow said to be freehold oats
5,

Kae Gwyn corn and fallow 8,
a piece of ground above the house being
pasture & wood 30,

Kae Coed Robin pasture 3,

Little Field meadow 3,

two meadows below the wood accounted to be
6 days math or 9 acres,
in all about -

total 70 a

*see 1701 p 16
1684 p 73-4*

Bounded on the
north by Joseph Exton & a way from Loyn
Rosser towards Michael Church
v^s: vj^d for both
2 copies. east by the widow Madock, south by John
Griffiths way
west by Joseph Exton and Coed Robin.

The Township of Craswell

John Shaw 1718 (John Shaw)

The widow Shaw holds per copy dated []
a good house and outhousing under [?side] on

037 acres

The History of Ewyas Lacy

Document Record

Robert Jennings A holds y Cogg dal
a good hour barns & bachides cot
about 1 acre and he drys ygha good past & he drys ygha hork
Henry past 4 he dawns past 5 two — next h — one
come the other past 6 above the Land & next the Blackhill past 15
the meadow and the house and another little patch 9 In all about 48
Bounded on the E by Lewis Githart & by John Jenkins cogg and
heeheld land W by Blackhill N the midon shale

Robert Price 1710
15 6d

John Jenkins — Jenkins 1710 holds all with a Meadow and a Close
now come both cot about by Cogg

(11d) Bounded on the N by Robert Jennings E by Henry
Mago 5 by a way to Long Tonne

1710 Thomas Lewis holds y Cogg dal

15 3d

Those meadows before the way,
leading towards Long Tonne 11 acres a Langett of meadow above
2 both about
Bounded on the S to Harry May W by the lane to Long Tonne
N by Mr — he muddy E by John Map
More above the sd way a piece of land 4 another of
pieces & Barley 6 both about

George Purry [run the middle of Sones Morgan — in person the S —]

Phine Morgan
1710

by Lewis

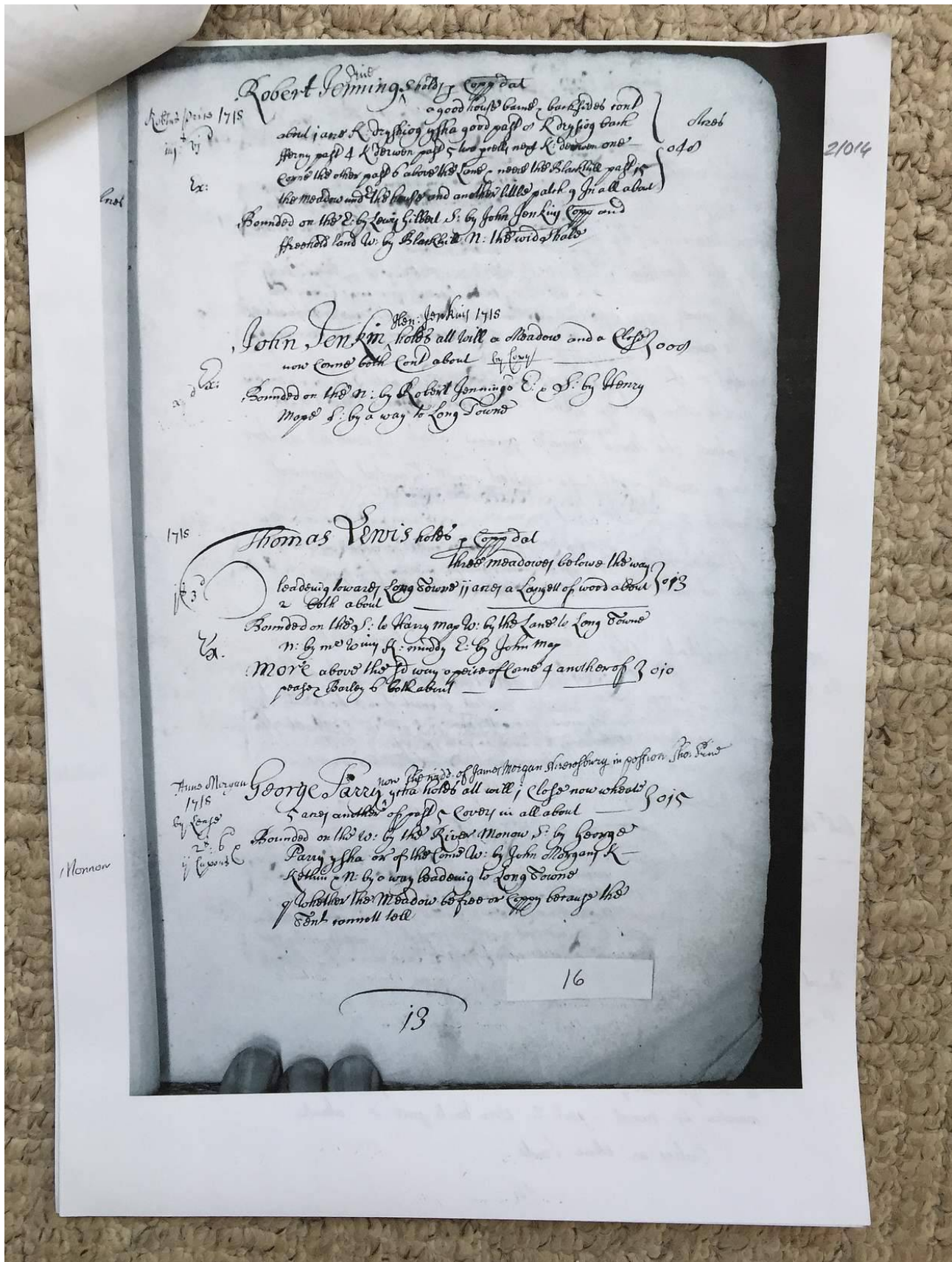
25 6d —

2 —

ygha holds all with 1 Close now wheate
5 acres another of past 5 C in all about
Bounded on the W by the River Moron S by George
Purry ygha or d the land W by John Morgan he
ketkin & N by a way leading to Long Tonne
— Whether the Meadow be free a cogg because the
Tant connell tell

The History of Ewyas Lacy

Document Record



The History of Ewyas Lacy

Document Record

1710 Phillip [Henry] Parry holds y Cyp dal
a close of post called Tyr Mole Moyle
about 5 acres with close 6 which was he would am & to
be copping held — about 11
There recorded on the IV dy the way leading towards Long Tonne
Edy the freehold of the sayd Ship S & N by John Hester
— for more copping held — — post 4 to Carrigog fallen 12
4 to quarrell post 4 — 4 about
Recorded on the IV dy the River Monnow N by Philipp Parry
free on the other side by Robert Jennings Copping held
— also the house bams & gardens about 1 and a meadow
7 days with a 11 — called across Gwroled henwood
Brother 8 in all about 20
— further what cakes Philipp Parry both sold or given out
of the sd mead where form indifferent lodes are yett
remaining

1710 Gilhal Nicholls 1710 holds y Cyp dal
here manr post 8 acres before that
when a Cellis 5 a meadow called Gwroled land 8 west of
the meadow come 1 another poore post 5 to Cornell fallen 30
5 a mead by the fallen 3 in all about

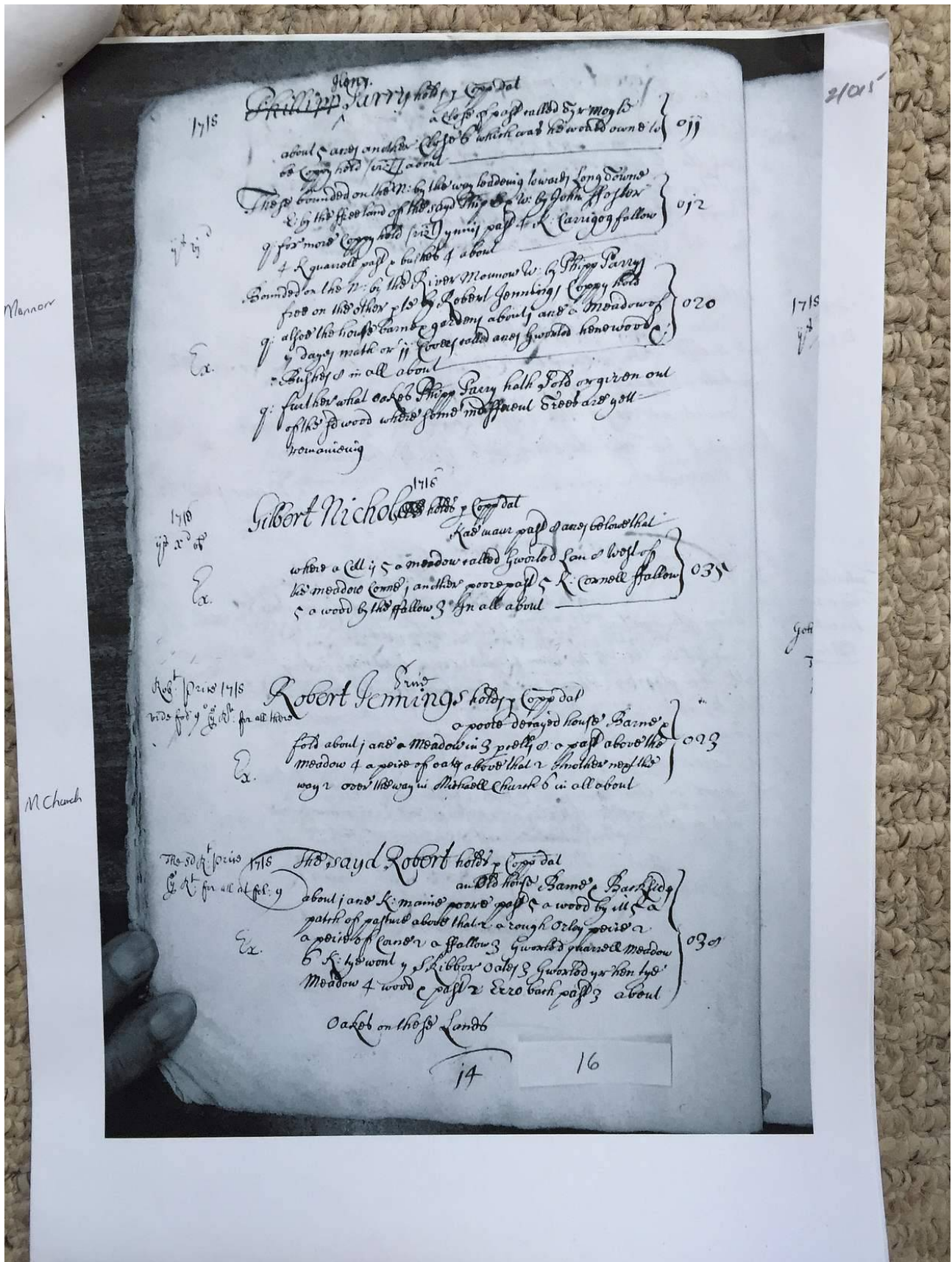
Robert Jennings holds y Cyp dal
a poore decayed house 1 Bame
— — — — — 1 old about 1 acre a Meadow in 3 prells 8 a post above the
meadow 4 a piece of cotes above that 2 Another road the
way 2 over the way in Michael Church 6 in all about 23

The sayd Robert holds y Cyp dal
on Old house Bame, Barchide
15 d for all at 10 dy about 1 and 1/2 poore post 5 a mead by ill 5 a
patch of pasture above that 2 a rough Orley piece 2
a piece of come 2 a fallen 3 Gwroled quarrell meadow
6 to the manr Shidder cotes 3 Gwroled yr hen tye
meadow 4 mead & post 2 Lirro bark post 3 about 38
Cakes on these lands

The History of Ewyas Lacy

Document Record

Document Record



The History of Ewyas Lacy

Document Record

Bounded on the N by Harle Haven E by Howell Jenkins S
by the River W by — Tho: & John Jones
Note That the 6 acres mentioned to be in Michael Church
are bounded on the S by Harle y Haven & on all other ptes
on Thomas Wathins lands called Tyr Colomb
This 1st copy in being the other expired

17th William Rogers holds y copy dcl
152d a meadow called hae logd now
just 4 acres hae Ewan came 4 h: maner past &
Circled Llanedrog Meadow 6 in all about 002
Bounded on the E. to Philip Jones W. by Wim Rogers
freelond S by the River Esch N by the corner
of Haven back

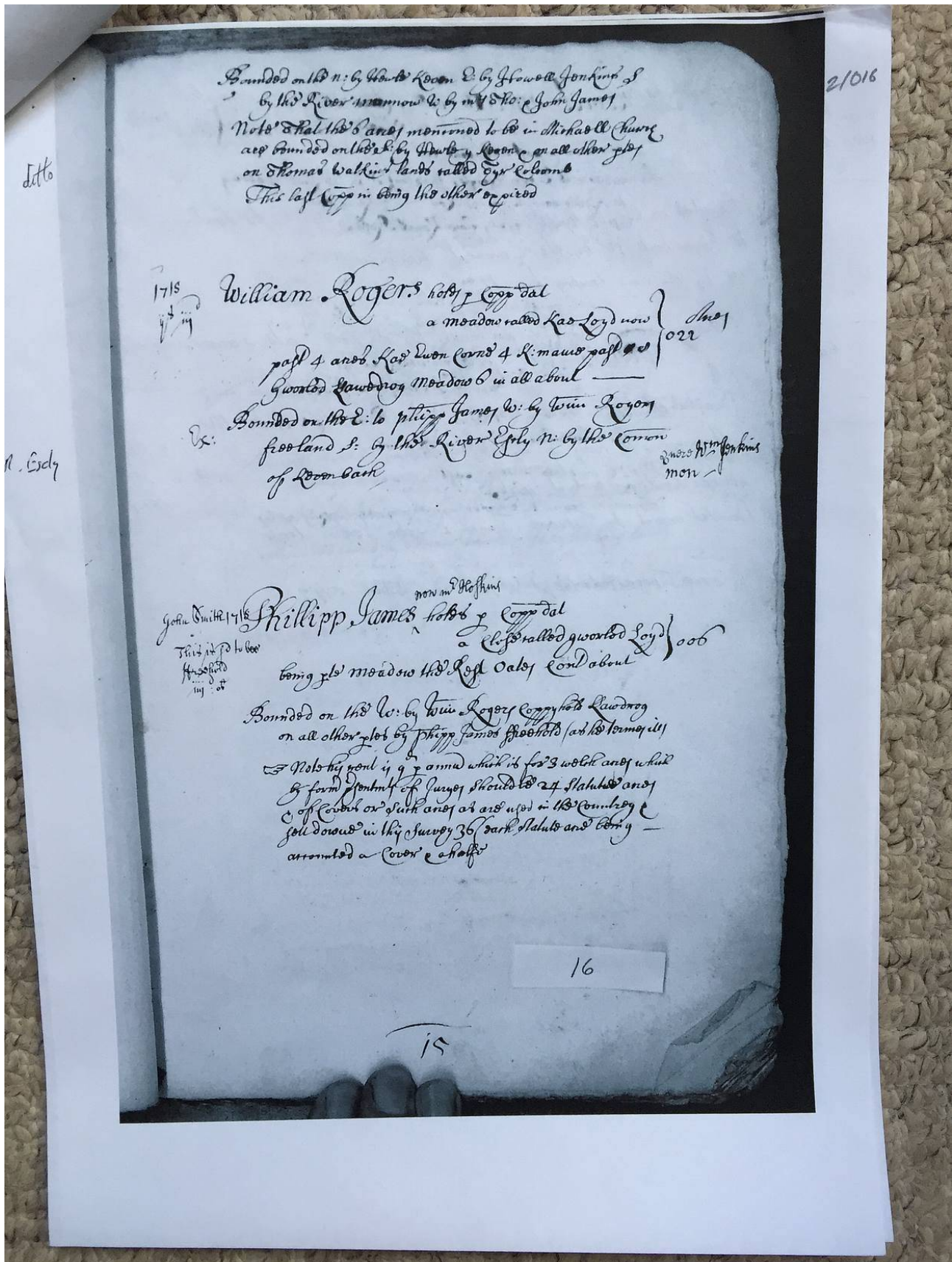
~ now Wim Jenkins
man

Philip Jones (now Mr Hoskins) holds y copy dcl
John Smith 17th This is sd to be
Hreched being pte meadow the West Oates cart about 006
Bounded on the W. by Wim Rogers copy hold Llanedrog
on all other ptes by Philip Jones Hreched (as he terms it)
→ Note by rent is — annal which is for 3 Welsh acres which
by form — of Surges should be 24 Statute acres
& of Corers or such acres as are used in the Countrey &
sell downe in this Survey 36 (such statute acres being
accounted a Corer & a halfe)

15

The History of Ewyas Lacy

Document Record



The History of Ewyas Lacy

Document Record

David Smith 1718
son of The Smith
3s

David Smith (now middow The Smith) holds y copy dat
Hie gretts of land arable 020
meadow & past cont about 20
Bounded on the E by Mr Smiths freeland S by the Londe lading
to kevenbach W by the Canon of kevenbach
N by the way leading from Lloyne Posse

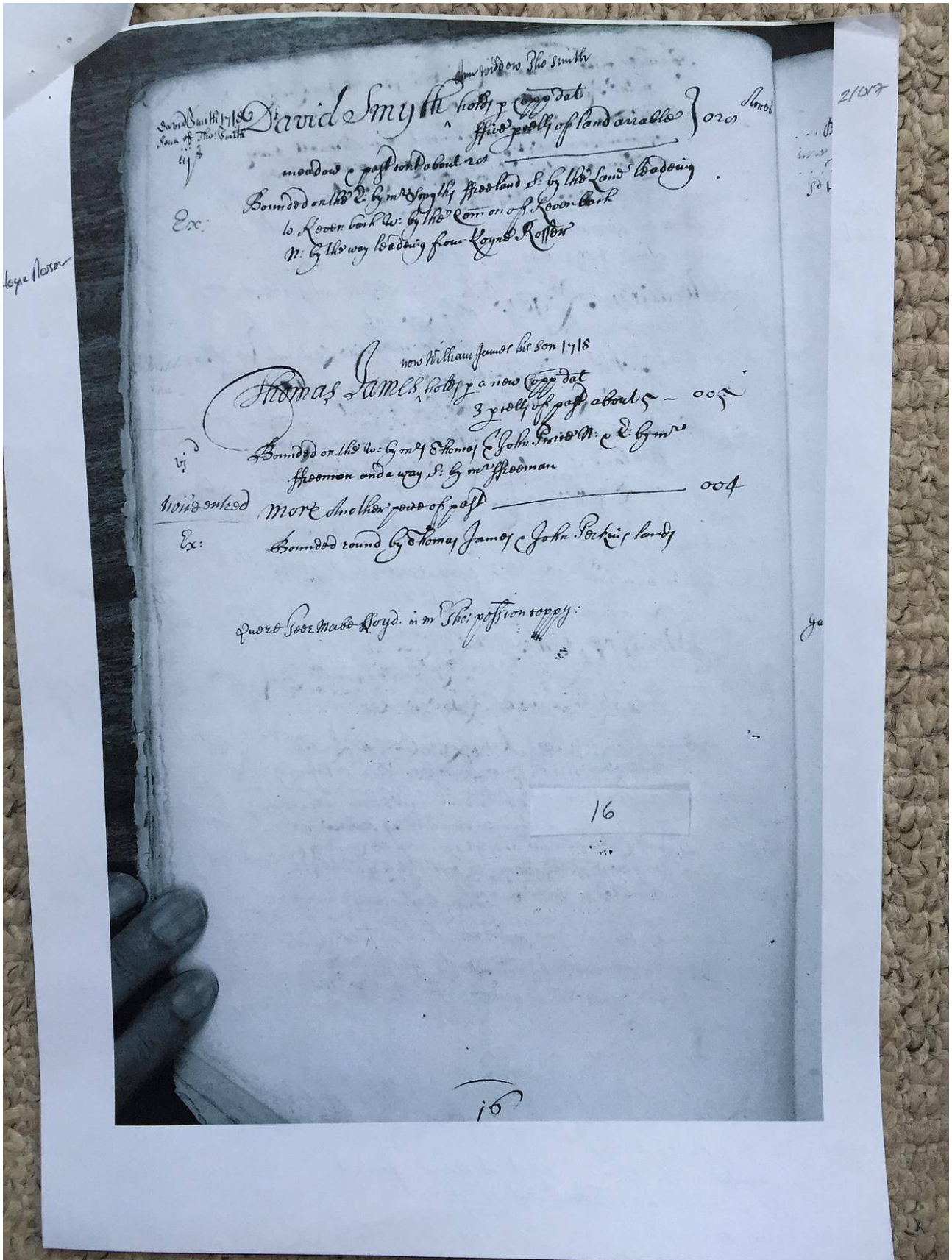
6d

Thomas Jones (now William Jones his son 1718) holds y anow copy dat
3 gretts of past about 5 005
Bounded on the W by Mr Thomas - John Price N by Mr
Hreeman & a way S by Mr Hreeman
More Another peire of past 004
Bounded round by Thomas Jones & John Perkins lands
more Teer Mabe Lloged in Mr Thos gassion copy

The History of Ewyas Lacy

Document Record

Document Record



The History of Ewyas Lacy

Document Record

The Township of Lanvinoe

George Parry [Mr Horton] d the Comb holds y cogg dal
Butler — one close called k: garro
Horton — about 6 acres which is now the Comb oates where one acre
sd to be freehold another k: garro — giving to the first
7 1/2 d oates also both about 1013

Bounded on the N by the way leading from the Comb towards long
Tonne E by the freehold of the sd George S: by the lands of
the mid Williams & Howell Jenkins W by the free lands of the sd
George

Sibill Price [John Price of Wattonstone 1718] ind holds y cogg dal
25 6d a house stable mill & floods about 1
also two pieces of pasture by the house 2 hor: y ython come 6
k: duth lan yr oga past 6 Cae Cron past 5 k: Derron
fallow 5, 2 meadows 4 1/2 k: groos oates 6 a piece called
Canon Bortland meadow 3 in all about 045

Bounded on the N: by the River Monnow E: by Marnaduhe
Lewis k: glase 5 by Howell Jenkins W by the free
hold of John Price (as it is said)

— Whether the Bomes on the N: side stand — not upon the Coggsheld

John Watkins Tent att mill holds Cae garro divided
James Watkins 1718 into 2 ptes pasture 10 k: gweniog oates & Bawley 7 Dern —
James Watkins lease Come 9 k: glase pease 3, 4 pells called kaga dark past 9
dat 13th y — 1657 in all about 038

Bounded W: by Mr Williams land & way to the mill N: by the
way to long Tonne E: by James Parrys land
for ye lives of the Lessee Jane Watkins his sister & Joseph Price son of Wm Price
of Arton
The Lessee only dead 1718 E: y SM

Henry John Watkin [Hugh Watkins] holds y cogg dal
a piece of land oates &
pasture cart about 012

Bounded on the E: and S by the sd Henrys freehold
W by Mr Williams & John Gilbert N: the mill
George

The History of Ewyas Lacy

Document Record

James Porrett ^{mid} now Sibill David holds all the — with a house containing 1
— David garden with the fields 1 acre, meadow by the house ^{round} about 6 acres
copyhold... lives in being a larger meadow now in part 5 hae yr garne part 5 hae part
00 03 05 part 3 hae privit 4 hae klarketh pwe part 3 hae piell ^{privit?} come 1

Borne 4 hae droh law yr Tyem 2 ylech part 4 In all 035 [2 acres]
Bounded on the N: by the lone all Snowdale Parke on the E by the lands
of John Prosser on the S by a ground called Old Hay pte of the
lands of Thomas Delahay Esq on the W: by the rido Church lands

Thomas [John] Delahay Esq holds y copy dat
John Delahay Esq a woody rough ground called hae Celly
00:04:00 round about 16 acres in all [16] there are some oaks a meadow called
for — Givobed Cairn about 2 acres in all 18
— Gilbert Smith
00 05 00 — Bounded on the N: by the meadow of James Porrett on the E by —
Delahay's land called the Old Hay on the S by Thomas Smyth 1
on the W: by John Reese Harry

The said Thomas holds more a piece house 1 acre
joining to the way leading from the Conon of Hay Urry towards
Kever Vagor Another piece of part 1 Meadow 2 acres Another
— also 3 acres Another come 1 follow 1 a meadow by that 1
a course part 4 acres a meadow below it 1 and a half
In all about 020 1/2
Bounded on the North by the way called hewle y plursy on the E
by the conon of Hay Urry on the S & W by the lands called
Mayrdee

More hae dye a woody rough ground 20 acres below that a
Meadow with bushes 6 a pasture below that 3 acres in all 029
Bounded on the N: with the land of Mr Tho: Church
on the E & S by Thomas Smyth on the W & by S
to hewle y pucca

2 lives only in being wif y Levee — Eliz
his sister near wife of Mr Wm Parry
[HP]

The History of Ewyas Lacy

Document Record

John Watkins now his widow holdeth by lease dat check sigl
 Eliz Watkins widow has yr Higgonon good past to acres has
 now marry'd to Wm Curry past to Thave 2 — below the way leading from
 Parrygent HP Michael Church tenand Lloyne Plower
 s d of land These following above that way
 3. 10 ob has drysing oates 5 has kellen cane & wood 8 has by mynt
yr duon past to has aune past & Burley 7 In this price
Left all the lower end is a k Mill a Bathhouse and above by the
way a poore and smalle barns The contents of this land about 032 acres
Bounded on the N: by Joseph Eton E: by the River Exley
S: by John Price & Marsley Madock on the W: by Joseph Eton

The sayd John holds y copy dat
 s d Gnored Mel Madock 6 acres or acres Tyr
 01 06 Delehay in 2 ptes rough wood & past to in all 010 acres
Bounded N: W: S by the lands of the sayd John Watkins E by the
lands of Katherine Thomas widow

Anne Bevan now Joseph Bevan holds y copy dat
 modo Joseph Bevan Gnored Hantky Meadon 12 Another prell d past & arlywood
 HP 12 acres in all about 24 acres
 s d Note that in Gnored hantky are severall good & young cohes
 2 00 Bounded on the N: by the lands of the mid Parry E by Marsley Madock
S: by the way called hente y kereen & on the W by Wm Eton & Wm
Probert

Humphrey Thomas Esq = Katherine Thomas mid or Humphrey has sonne
 — this son holdeth y copy dat three prells (gorells)
 01: 6 HP of land being past & wood called Wal Harry — land cont about 018 acres
Bounded on the N: by the lands of the sayd Wm Thomas on the
E by Thomas Jenkins on the S: by the way called hente y kereen
& on the W by Mr Thomas lands

The History of Ewyas Lacy

Document Record

John Watkins his middle men 13 in 14 holdg y copy dail

Elizabeth - W
Perry - 1718
15 d
0009

duth held the house & outchering
wherein one William Watkins duth keep on him or virtually
house neere the church Together with a garden & a peice
of ground called hae glandvyr abt 1 and Gwroled - loore
1 And Another feild called hae glan dwr about 6 acres of
past in all about 008 acres

More above the way that leads from Michael Church towards middle mascoed
A house and Barns a Meadow called Gwroled Bigill 8 acres Erro
bank good past & 3 parcells more of past & newly ground
about 2 = 1/2 In all about 021 - 1/2 acres

Bounded on the N: by Leison Beurons land on the E: by the s'd
Leison & Mr Freeman on the S: by the River Erchy and on the
W: by Mr Johnsons & Mr Freeman

More a peice of rough past called hae keven carl about 010
Bounded on the N: by the way leading from Michael Church
towards Long Tarn on the E: by Thomas Jones & Phipp

David of Olphon (being the lands of John - - on
the S: by the way called hae keven and on the W: by a
londe neere Thomas Pitts

Leave a blank for Mr
Perry's Strall Nents

The sayet John Watkins holds y another
copy dail three parcells of past
and moor called Tyr kyn haythed carl about 007 acres

Bounded on the N: by John Perkins & Maudel John Harey on
the E: & S: by the londe from Michael Church to yppe Mascoed
on the W: by Phipp Beuran

More a peice past called mae yr nyra about 004
Bounded on the N: by Thomas Beuran on the E: by Harry
John Harry on the South by the River Erchy and on the
W: by Mascoed land

More a peice of meadow about 001
Bounded on the N: by Thomas Morgan on the E: by Harry
John Harry on the S: by Erchy on the W: by Thomas

Allegon
Elizabeth - William Perry -
1718

The History of Ewyas Lacy

Document Record

Win
Thomas James holds y copy del
1718 Three pieces of post cant about 005 Acres
5 Bounded on the N. & East by Mr Freeman's and a way on the S Mr
10 06 Freeman of the W. by Mrs Thomas & John Price
More about another pasture about
Bounded on all sides by Thomas James & John Perkins 004

Mr Freeman Edm'd Brydges Esq 1718 holds y copy del
5 d a Meadow called gravelled Coppas about 12
6 10b acres & 8 days math kae Taylor post 5 a patch adjoin
ing about 1/2 an acre kae yr knap Pough post & need 12
In all about 29 1/2

Bounded on the N. by Mr Thomas on the E. by John Watkins copy
hold on the S. by the way leading from Michael Church
towards Amescoed on the W. by Mr Johnsons lands
Old Ho
Londr Made Porthee dyon post 12 acres The ga come 014
2 acres in all about
Bounded on the N. by the way to Mescoed on the E. by Perkins
copy held on the South by the River Escley on the
W. to Mr Johnsons.

The sayd Mr Freeman holds y another copy
ydem Edm'd 1718 Del. a home home garden &
Backsides about 1 acre a meadow 5 kae dy wonk y Lye
oates & come 6 Gravelled ~~duch~~ Lanyr Lye meadow 9 a
patch d post by the Barne 2 In all about 024
Bounded on the N. E by John P. held from Wm Williams
E. by Mr Freeman S by Thomas James W. by the same lane
leading from Henle y Keven towards Michael Church 003
More kae gross post about
Bounded on the N. & E by Mrs Thomas on the other pte
by Thomas James 001
Another piece called here bedn rough & says
Bounded S. W. & N by Mrs Thomas E by the land aforesd

The History of Ewyas Lacy

Document Record

Another rough gorsy close called Erro about
Bounded on the S: by hawke haven on all other — by lands
held by Mrs Thomas 003 Acres

Iden Edmnd The sayd Mr Freeman holdeth more hae Duffin
Henry ground about 010

In this (its sayd) Mrs Thomas hath 1 and a 1/2 on that — next
the lone leading from Michael Church towards Long Towne
Bounded on the N: by John Perkins copyhold E & SE by the
land of Anne Leins called Hreethold — of S & W the way
before named

More by copp a poore past called Brien Tmarth cont about 009
Bounded N: W: by the lands of John Williams 15g S: E by John
Perkins copyhold S: W Mrs Thomas & Perkins N: E the
lone above sayd leading from Michael Church toward Long
Towne

More another poore past called Werne ysha about 007
Bounded on the N: W: by the way of the S: E by the copyhold
land of Thomas Watkins S: W John Perkins copyhold N
W by a Langett of Perkins Hreethold

These lands 5 of
pay together 6 8 1/2 } all = 1000 Old Ho

John Perkins 1 hath Perkins mid holds 9 copp dot
— Perkins mtr a little house lately erected a
garden & backside about 2 acres a Meadow called gwerked

White Colbye gave 2 acres 2 parcels of past a Meadow on each side 2 a
rough meadow past 4 a dry past another poore past & orley
wood 8 acres in all about not given
Sept 18

Bounded on the N: by would John Harry land on the E: by John
Watkins copy hold called kynhaythay on the S by the River Errely
on the W: by Mr Freeman Parthy decon

rank? More a poore past called hae Cron 5 acres Long Park 5 in all 010
Bounded on the N: by the way from Michael Church towards
middle mescoed E & W: by Thomas Watkins copy hold and
Mr Johnsons Afree on the S: W Mr Freeman

Note that in John Watkins copyhold John Perkins hath
hale an acre & neere the church in a close called Erro
Tanglusk (now come & past 3 acres in all 7 003 1/2

The History of Ewyas Lacy

Document Record

The sayd John Perkins holds more a house and
Barne Tiled & Backsides about 1 acre a meadow by the Barnes
a poore past above the house 5 between the Meadow & way
leading to Long Tonne a field of come & Barley cont about 9 acres
in all

Rocheheld?

021

Bounded on the N.E by the way towards Long Tonne on the S.E by Anne
Lewis h/hold on the W by a lane to the house

More has church yr hewl oates to has don't poore past to another in both
Bounded on the N. by the River Esely S.E by h/holdons Coggynheld

022 011

S: W by the way to Long Tonne on the W by John Price land

007

More has bryn Twrch poore past about

Bounded on the S.E by Mr h/holdons h/hold on the other — by the
his coggynheld & the way to Long Tonne

More Two parcels called Pen has the one about 10 the other 7 both
Bounded on the N: W by Mrs Thomas coggynheld land & on all other sides
by Mr h/holdons coggynheld & h/hold land S to Tho Grundys lands

017

And all Perkins Estate is divided between Edw Perkins & Anne Lewis a David her son
2 s 7 d ob y ann

1718

1718 Humphrey Thomas gent in the Night of his wife
in Craswell heldeth y Coggyn dat

Try — is called a Barne with a garden & hath outlets into it all coal 1 and a Meadow
— Loyd below the sayd house 12 a field of past next to the River Monr &
Mabe between that & the Meadow 9 a woody past 16 about the house in
parcels 5 over the Lane that leads from Michael Church

June 18: 1718 towards the mid Shales pasture & Tillage 12 in all about

057

— Cox Note that coal of the above men-oned house Thomas Price a

2 s d Homer Tenant took all or most of the Partirons made of

- - 2 Timber between Roames & all the boards and joists from

the chambers and carried them to a house of his owne
Caslon credibly informed

y: if not waste & forfeited in coggynheld

Note likewise That Mr Thomas Says that all the Coggyn
held because this price sold timber & other need than — by the
some right as he defaced the house

All bounded on the N: by hewl y keran E by Mrs Thomas methan
of the sd Humphrey & the mid Shale on the South by the

River monr W: by Joseph Eaton

js

The History of Ewyas Lacy

Document Record

The sayd Humphrey L now Phill David holds att nill from the Lord
of the Manor one Close of good past called Kever Cough cont 015 acres
Bounded on the N. by Henley y Kever E. & S. by John Lewis W by Mr
& Mrs Thomas Land in pt from Thos Pritchard

The sayd Humphrey or his mother holds by a copy
Dat several parcells of land
now in the tenure of one John Price viz a meadow about
2 acres & a halfe a Broome close 6 more in Cornes & other graine
10 a rough ground 3 one piece about the house land a $\frac{1}{2}$ in all 023
Bounded on the W. by the way leading from Long Towne towards the
Hay W. & by N by John Hugh on W & by S with John Perkins
copy held

Alseid William John Harry now holds y copy dat
a Meadow called Gworled bark
Yohanns Harris meadow about 4 acres has yr bark come & past & Caeyr 040
noton 1718
25 11d Grove poore past about 20 in all
Bounded on the E. by the way from Long Towne towards the hay
on W & by N by John Hugh on W & by S by John
Perkins copy held

Thomas Powell Mary Powell noton 1718 holds a l mill a house Borne & garden
Backside cont 1 acre y Copy 001
This adjoynes to the Church yard on the W. pte
Robert Tennings now Robert Price 1718 holds y Copy dat

35 6d a Meadow called Gworled y Law 2 acres
& $\frac{1}{2}$ haeyr Law past 2 in all about 004 $\frac{1}{2}$
Bounded S. W & N by the lands of John Williams Esq
on the E. by the lands in copy to Mrs Thomas

now do her, leave a blank for ye number of acres supposed to
be xxx acres

The History of Ewyas Lacy

Document Record

Thomas Watkins Grundy holds of Cogg dat

Tho Grundy admitted A

— 1718

75 7d

75 6d

one large harn under Tile Bone & out =
= harning garden & Backsides cont about 3 acres, hae —
over a way 6 a small woody piece before itt: hae Bedn wood
past 7 k: Gwin here past 8 hae gwyn ysha Come & past 10

hae wene ten past & wood 7 Gwaled tye — yr harn past 7
hae ythin or — tye past 5 the croft above itt past 2 hae
ythin oates 4 a rough woody ground above the house to hae
1 thin gella past 5 a wood below itt & gwyrded with y lye
meadow 9 hae ysha with yr harn past 5 in all about

007

Bounded on the N. by the way leading from Michael Church towards
Long Tonne on the E. by Mr Williams & Tyr Cradoch on the S
by harn keven on the W. by Robert Jennings Parkins & Freeman

003

More by the said Cogg a porcell of past above harn keven about
Bounded on the N. by harn keven the other sides by Howell Jenkins
& Robert Jennings

007

More by the sd Cogg hae dau yr harn oates & past
Bounded on the S. by the way leading from Michael Church towards
Long Tonne W. & N. by rads both E. by Tyr Cradoch

ydern

25 9d

Thomas Watkins now Grundy above named holds by another Cogg dat

pitt consisting of a poore house & patches of land adjoining about
3 acres a Meadow — 2 Gwaled Clytha meadow 6

Gwaled naryth meadow 4 hae ysha Clyth in 2 ptes 8 a fallow
in 2 ptes 10 in all about

033

Bounded on the W. by Tyr Cradoch N. by the River Esch on the
E. by Mrs Thomas Freeland on the S. by the way leading from
Michael Church towards Long Tonne

Mr Jennings Tho Williams of the new harn holds of Cogg dat

Edm. Williams 1718

10b d

one meadow called Croft Cradoch

002

cont about
Bounded on the N. E. by the River Esch on all other ptes
by Clyth above named Thomas Watkins cogg held

The History of Ewyas Lacy

Document Record

Elizabeth Rogers Thos. Rogers 1718 mid holds y Cogg Dnt

a certaine — called Tyr Cradoch
consisting of a house & Barre gardens orchard & backside
about 2 acres a meadow below the house 10 kae back fallow
with a patch by it 3 weme Cradoch past 3 kae Bannell past 5 056
kae — past 4 kae Crun past 6 k: manre past 6 k:
Lurnly past 4 k: ^{gryn} 2 ptes past 9 p — past 4 in all

Bounded on the E by the mid Rogers freehold S: by Howell Jenkins &
a lone W: by Thomas Watkins copyhold & Mr Williams free:
= land W: by the way from Michael Church towards Long Tonne

More another parcell called Cright Cradoch fallow about 002
Bounded on the S: by the way from Michael Church towards Long Tonne
on all other ptes by Thomas Watkins copyhold called Claypitts

Another prell called Tyr Cradoch past 001
Bounded on the E: by Claypitt land S: the way from Michael Church
towards Long Tonne W: in Shaye poynt to k: dau yr hente
Thomas Watkins

Rent/wall
4s 6d

John Purry now Marthas land holds y Cogg Dnt

Robt AL - rrp

L - olly vido past & wood 12 acres a field by the
meadow sayd to be the freehold oates 5 k: gryn come & fallow &
a piece of ground above the house being past & wood 30 kae
Coed Robin past 3 Little field meadow 3 two meadows below
the wood arranged to be 6 dayes Math or 9 acres in all about 070
Bounded on the N: by Joseph Esten & a way from Long Tonne
towards Michael Church E: by the mid Madock S: by John
Grilliths way W: by Joseph Esten & Coed Robin

15s 6d for both copy's

and M^c

The History of Ewyas Lacy

Document Record

M'church		Covers (1.5 acres)		per acre
1	copy	116.5	4 10	0.5d
2	copy	32	3 00	1.125
3	holds $\frac{2}{3}$ at mill	35	3 6	1.2
4	copy	67	4 0 at 2 0	0.72
5	copy	82	3 9	0.55
6	copy	(21) $\frac{11}{12} \times 4$	4 7	2.62 double in orig'l
7	lease dated 1627	32	3 10 3 10m	1.125
8	copy	10	1 6	1.8
9	copy	24	2 0	1.0
10	copy	18	1 6	1.0
11	copy	39.5	? (3) 0 9 7	?
12	copy	12		
13	copy	9	(? 11 4) 10 6 ?	14d ? (6d)
14	copy	43.5	6 1 1/2	1.7
15	copy	31.57	6 1 1/2	1.29
16	copy	77 1/2	2 7 1/2	0.41
17	copy	57	25 3 ?	0.47
18	at mill for Lord	15	-	
19	copy	23	1 4 6	0.69
20	copy	40	3 11	1.17
21	at mill	1	23 1/2 2 1/2	1.2
22	copy	4 1/2 (2.30)	45 35 6d	12.0 (1.2)
23	copy	97 ?	25 7d ?	1.1
24	copy	33	25 9d	1.0
25	copy	2	1 1/2	
27	copy	59	45 6d	0.9
28	copy	70	55 6d	for both 2 copies 0.94

The History of Ewyas Lacy

Document Record

Llanvynoe

1	copy	13	7 ¹ / ₂ d	sent to be filled
2	copy	45	2s 6d	
3	at mill	38	3s (old)	
4	copy	12		
5	copy	8	6d	
6	copy	16	1s 1 ¹ / ₂ d	
7	copy	12	1s 1d	
8	holds	12		
9	copy	8	4 ¹ / ₂ d	

Longtown

1	copy	1391	3s 9d	
2	copy	37 ¹ / ₂	2s 1 ¹ / ₂ d	
3	copy	15	2s 9d	
4	copy	8		
5	no entry	9		
6	copy	12		
7	copy	24		
8	holds	30		
9	holds	8		crossed out
10	holds	15		
11	holds	8		
12	?	23		
13	copy	48		9WA but 4 statute covers or acres
14	copy	1704	24	12d
15	?	9WA/54		covers ?
16	copy	9WA/154		covers
17	copy	25WA/150		covers called covers according to this survey

Newton/St M

1	copy	65 ¹ / ₂	7	copy	38
2	copy	18	8	copy	182
3	copy	24 ¹ / ₂	9	copy	60
4	holds	102	10	copy	34
5	copy	16			
6	copy	90			

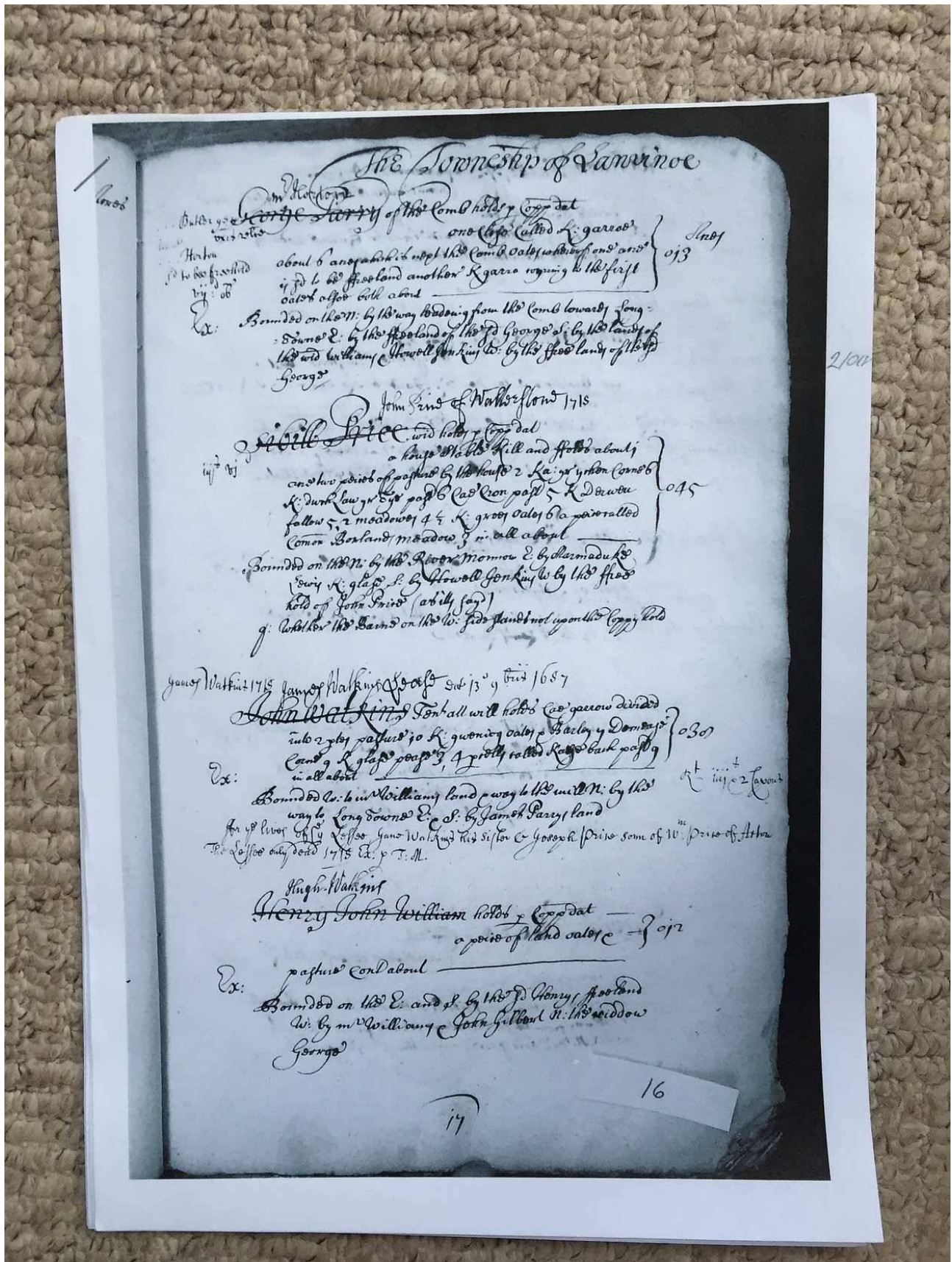
Crosswell

1	copy	39	2s	
2	copy	50	3s 6d	
3	copy	8	4 ¹ / ₂ d	
4	copy	48	3s 6d	
5	at mill	8	11d	
6	copy	23	1s 3d	
7	at mill	15	2s 6d	
8	copy	43	2s 6d	
9	copy	35	2s 10 ¹ / ₂ d	
10	copy	23	1s 1d	
11	copy	30		
12	copy	22	2s 3d	
13	copy	6	4 ¹ / ₂ d	
14	copy	20	3s	
15	copy	4	6d	

The History of Ewyas Lacy

Document Record

Document Record



The History of Ewyas Lacy

Document Record

William Phillips John Price d — 1718 holds y cogg dal
a cartine pastus now in two ples
called Tyr Sach vour about
Bounded E.S. by the mid Price land W. by a lane leading
towards the mountain N. by the mid Prices

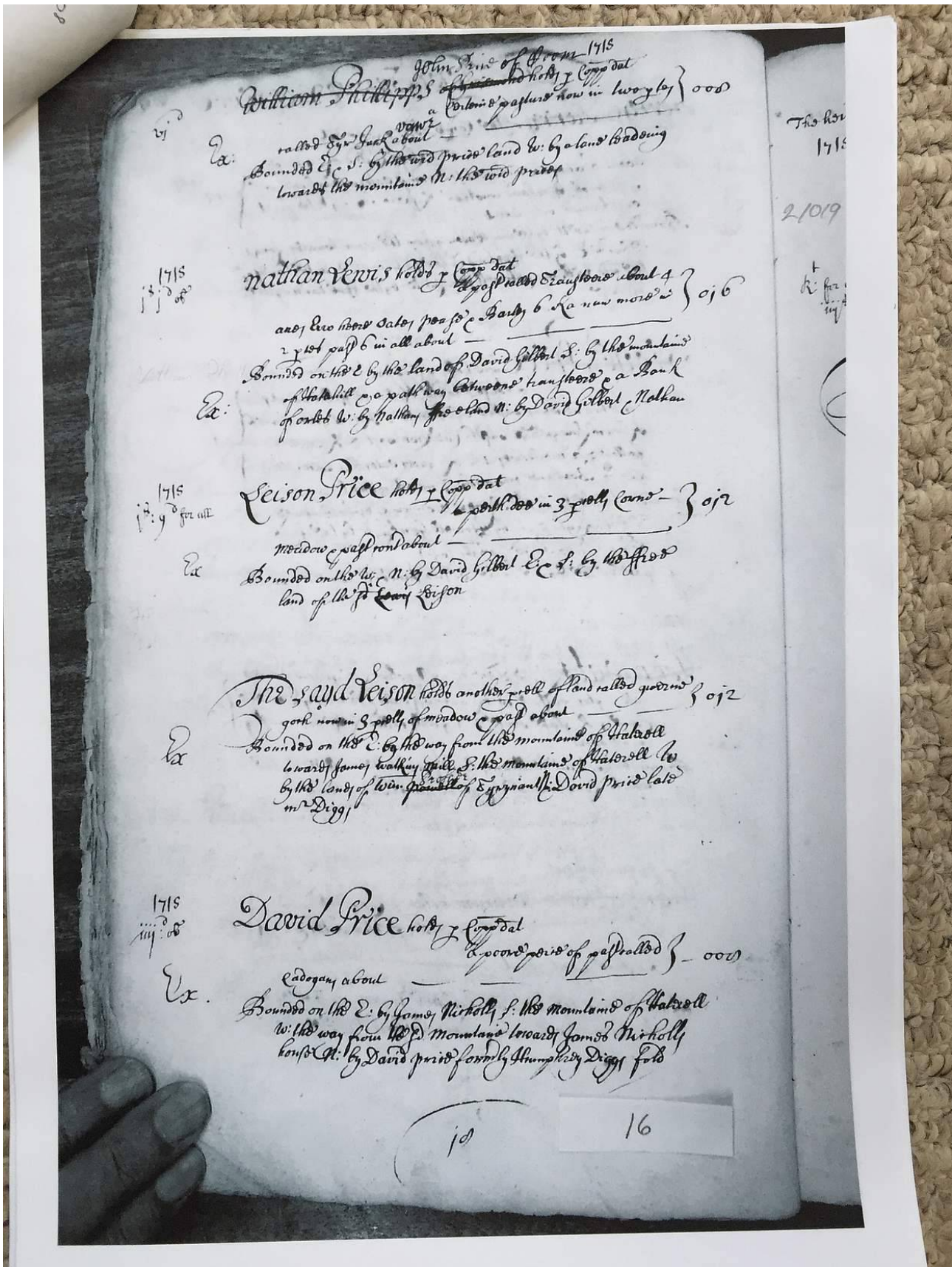
1718 Nathan Lewis holds y cogg dal
a past called Transteore about 4
across Erro — catter piece & Budy 6 ka near more in
2 gtes past 6 in all about
Bounded on the E. by the land of David Gilbert S. by the mountain
of Haterhill & a path way between Transteore & a Bank
of outcrops W. by Nathan / Woodland W. by David Gilbert & Nathan

1718 Leison Price holds y Cogg dal
perthdee in 3 prells come —
meadow & past cont about
Bounded on the W. & N. by David Gilbert E & S

The History of Ewyas Lacy

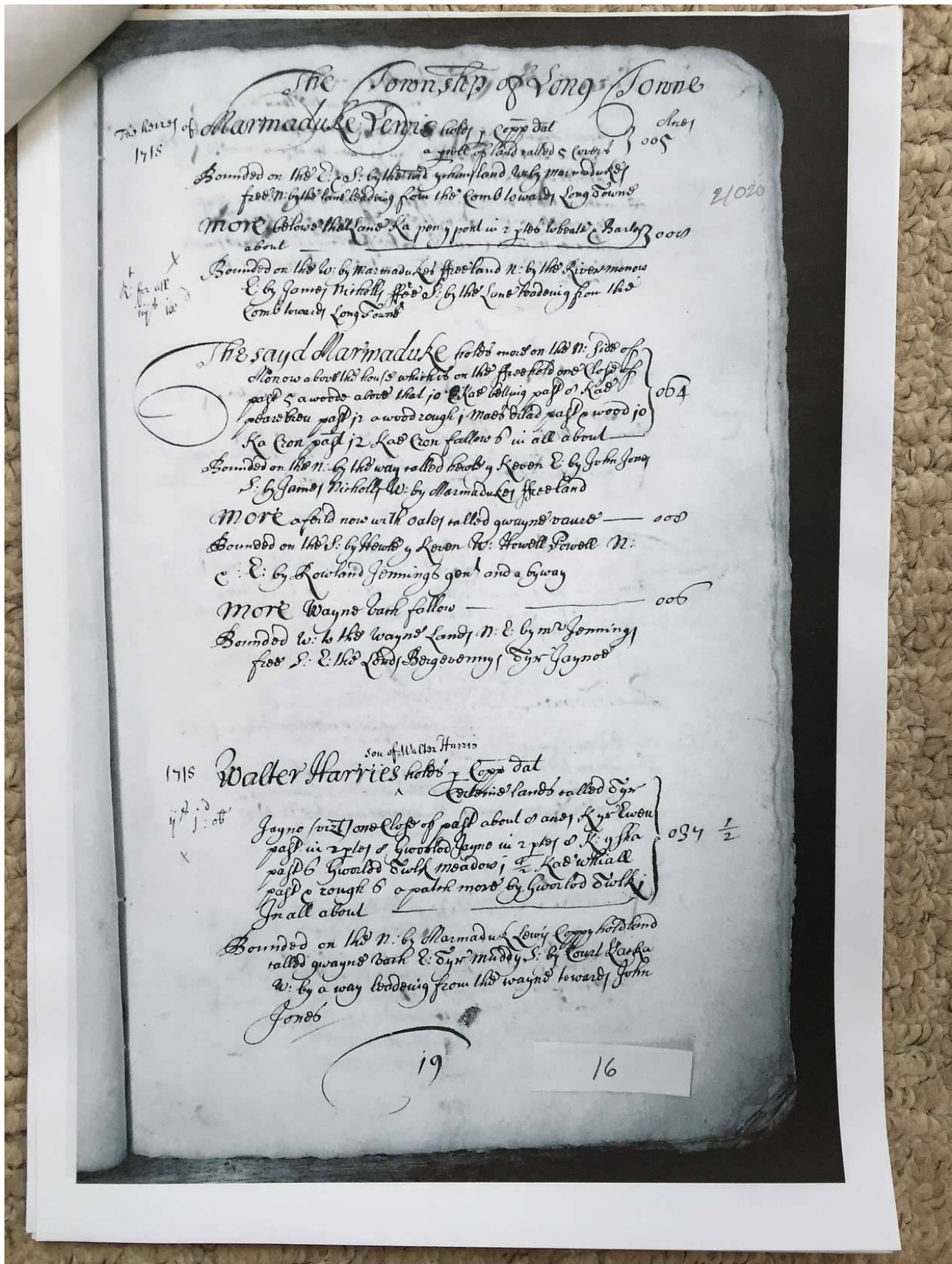
Document Record

Document Record



The History of Ewyas Lacy

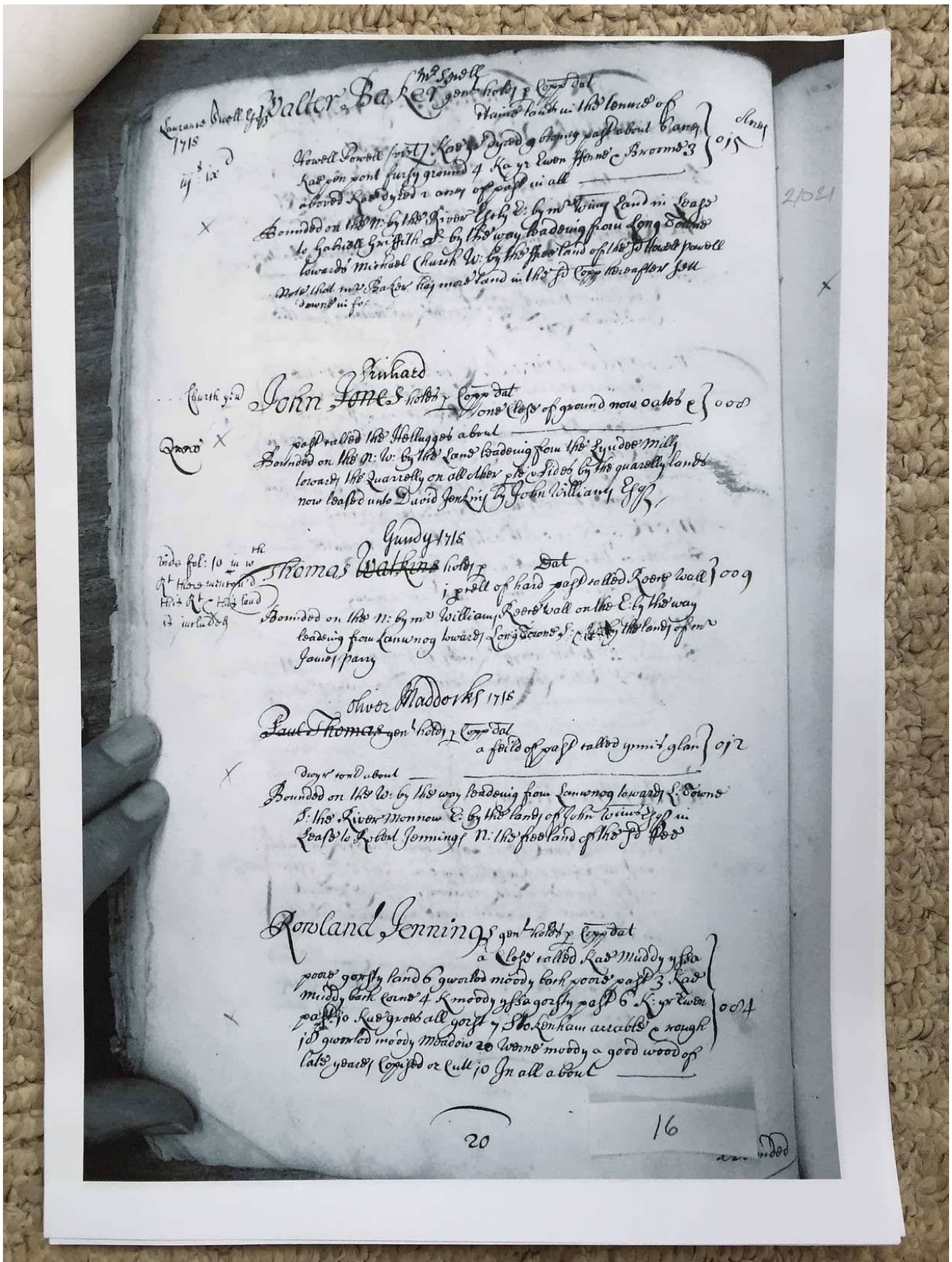
Document Record



The History of Ewyas Lacy

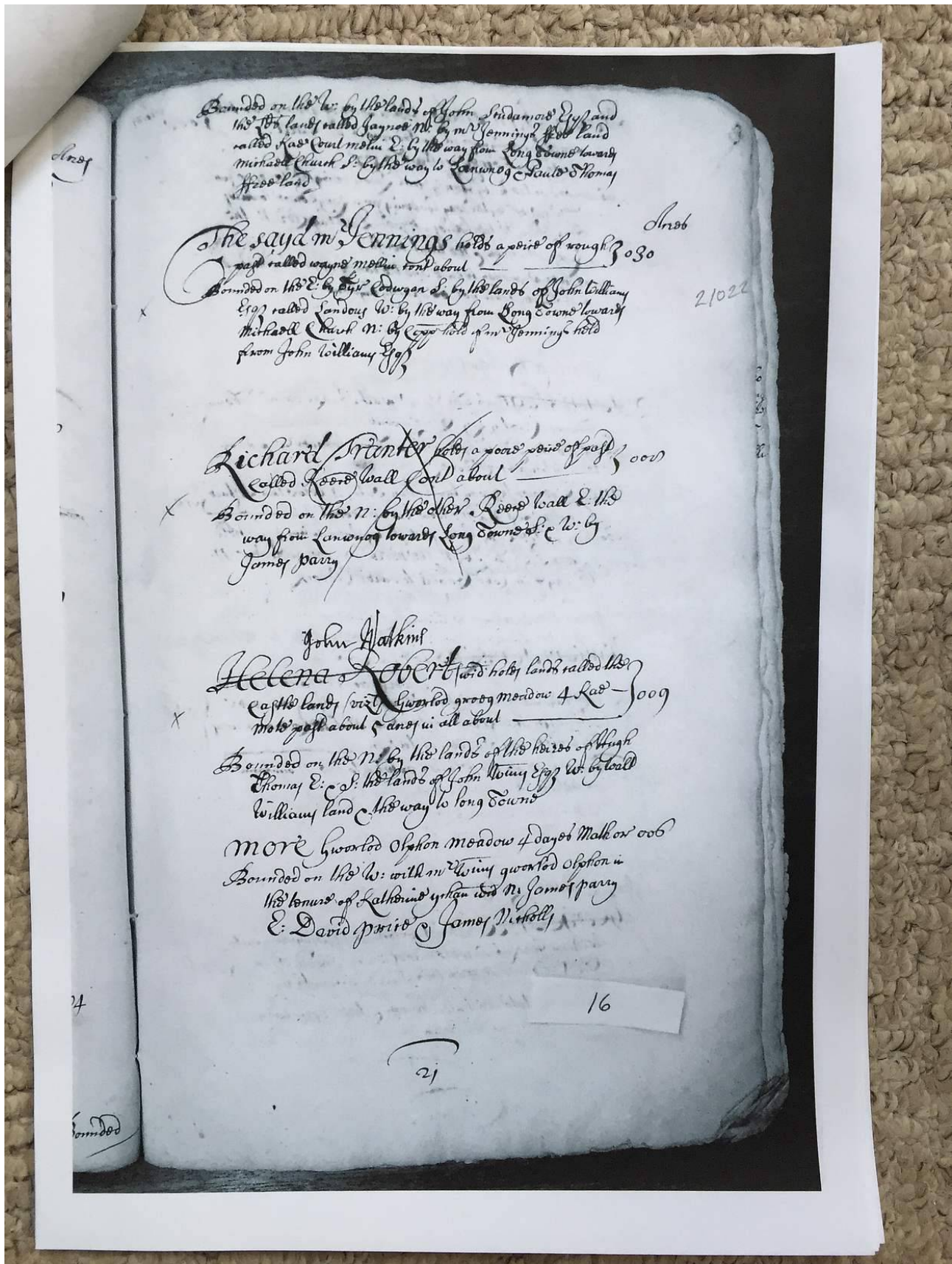
Document Record

Document Record



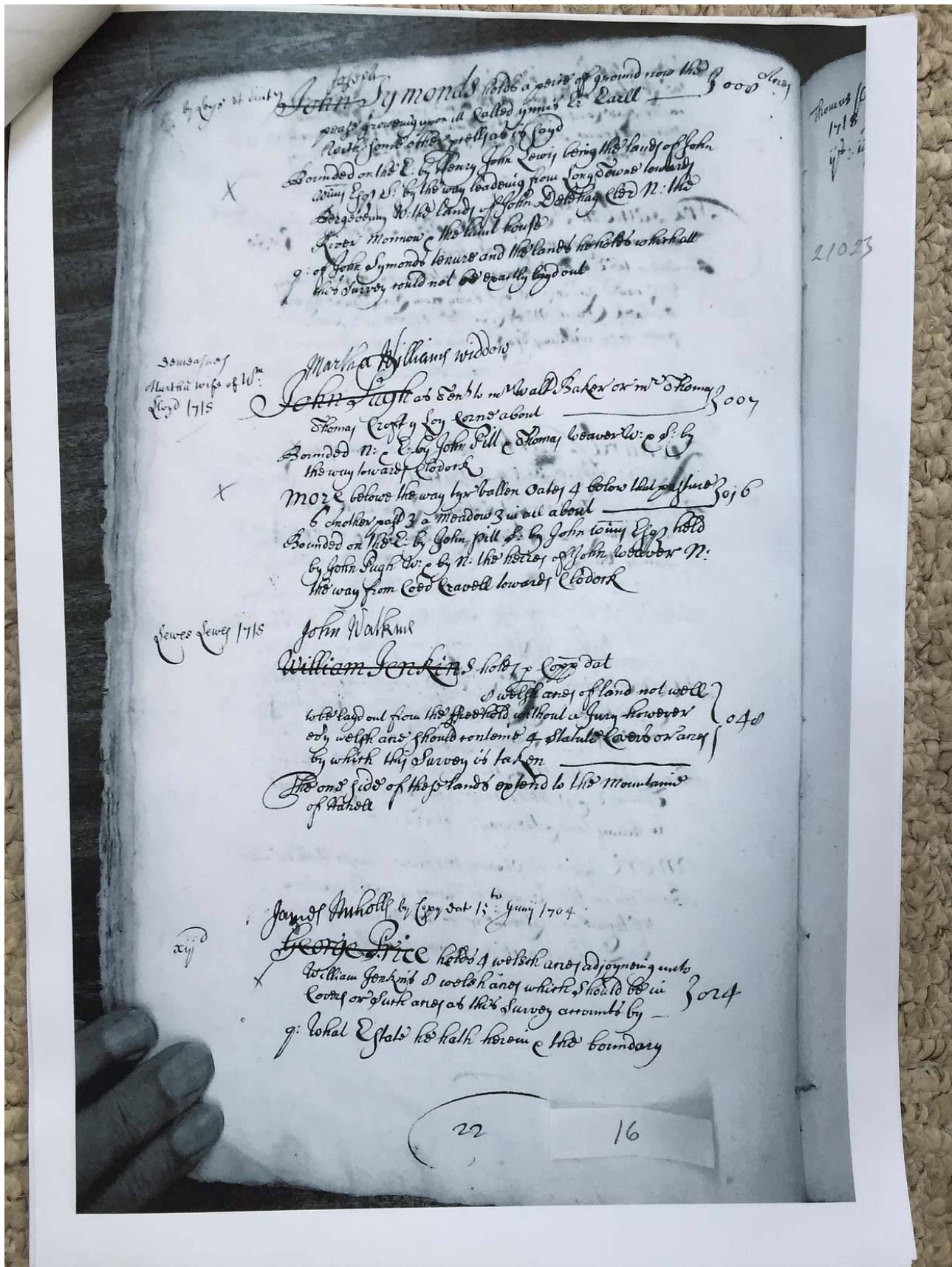
The History of Ewyas Lacy

Document Record



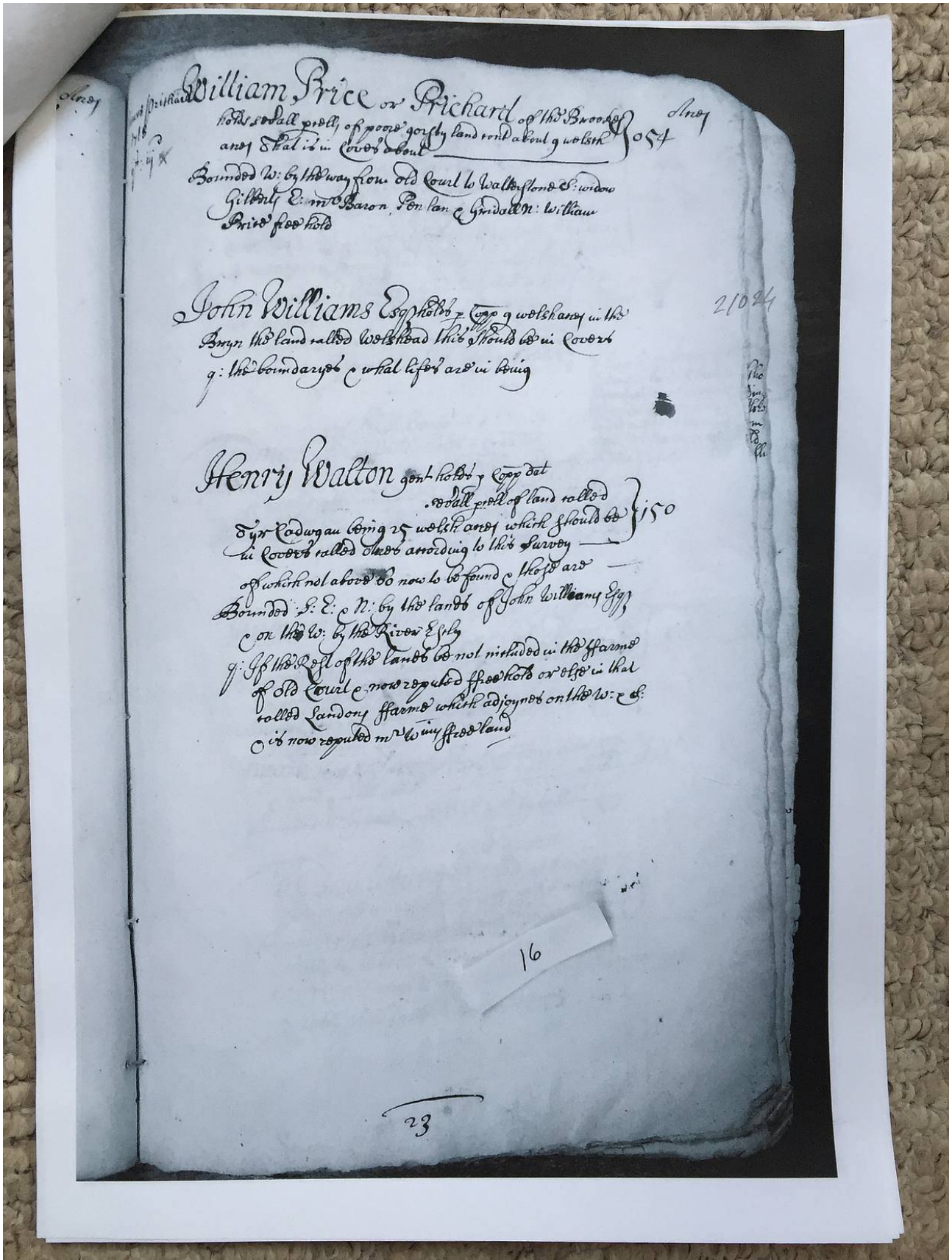
The History of Ewyas Lacy

Document Record



The History of Ewyas Lacy

Document Record



The History of Ewyas Lacy

Document Record

The towneshipp of newton als St Margarets
Tho: Church
Lan Miles hold & Copy dat

Woodall mill of land on the hand
of quarrelly farms (in D. Syn. y. lawth north past 2
a helth pastur & rough & R. quardle past 2 or 10 1/4
waits ground by the house & wayndesovall wood pastur
& caloy 12 R. & y. derry loomy pastur & loyl of R. derry
& a meadow beyond that 1 c. In all about } 100 1/2
Bounded N. by land belonging to an Hospitall in Hereford
the land of St. John's & E. a land from Longdown
to middell meadow & the way from St. John's
meadow W. by James Nicholls & his heirs called y

Thoma. Beavan hold & Copy dat
Woodall yffa wood past 10 1/2
of quardle yffa meadow In all about
Bounded by Thomas Morgan W. Thomas Beavan's plot
N. by Thomas E. middell meadow } 100 1/2

Humphrey Howorth hold by Copy dat
a poor house & barn with
pastur & derrynding & a meadow & wood below 6
a pastur of past below that In all about } 100
Bounded E. by m. Howorth's plot & S. John's land W. by
N. by William Lewis
more R. & y. derry past 7. R. derry caloy pastur 7 1/2
& wood 9 in all about } 100
Bounded N. by Whitewall E. S. & N. by William Lewis

The said Humphrey hold more R. & y. derry
derry past 6 and y. derry past 4 in all about } 100
Bounded S. & E. by Michael's Plot N. Thomas Delahay
E. by William Lewis
more by Whitewall house & a y. derry & y. derry of m. derry 100 1/2
Bounded round by the land of Whitewall

The History of Ewyas Lacy

Document Record

Document Record

Robert Jennings ^{David Smith's note} bought a ground called
his gave now hollow wood about 1/2 of 68 Acres
bounded on the N. by the way from Moorood to the Margarette
on all other sides by the lands of the late of Charles Morgan

of Hungerford Hoskins
John Hoskins Knight who got
a large ground called the
Great Heath consisting of wood & grass about
bounded S. by N. in the 100 lands of the Sir John called
now Great Heath & by the wife of Thomas Forming

Job. Bonnell
 Mr. Jennings of the new house victuallers & Grocers
 Guernsey foundries sales pass } 0 3 0
 & wood is another pass below is another gate by ill another
 series of sales by the way in all about
 Bounded by E. with his lane leading from middle one good towards
 quarry & E. by the house & N. by a way leading from
 one good towards way to Herbold

John Wellington, gon Henry Egge dat
 Sodal plot of land by the
 names following (viz) has hawk in corn & fallow is, has
 hazel & oaks & has in hony oaks is, has nicholl grass
 & hay is, Gwaled and oaks & hay is, in all about
 bounded N by John Lewis and the river Duly on all other plots
 by middle meadow
 MORE Gwaled bar, meadow & fallow is, has both corn
 grass & woods is, Gwaled & meadow & has higgys fallow
 & wood & has gurny grass is, has gwernog barley & hay is
 has in Ewen grass is, in all about
 bounded on the N by the quarry and John Lewis & lower
 meadow & on the land of John Wellington Egge in haime
 to Thomas Eustard
 MORE has flishe oaks about
 bounded round by lower meadow

The History of Ewyas Lacy

Document Record

John Bone, John Burkhew
noted & ~~by~~ Dat

Bound about; and a meadow below his house & a
meadow above the house and on one by the side & by the
fornings on the North side & has (odd page 6) 2 of
Curragh past & corn & a rough path by the Curragh 3
a piece of past & a woody wood or wone towards Dingle
10 yds of the wone wood; a path of past agst has
below & a path of water; In all about

Bound on the W. by Thomas Jones & Thomas Jernings & a
land leading to middle meadow & by the power of
Horsford's land & Lyndes

more has below pasture

Bound on the W. by the way above said on all other plot
by Thomas Jernings

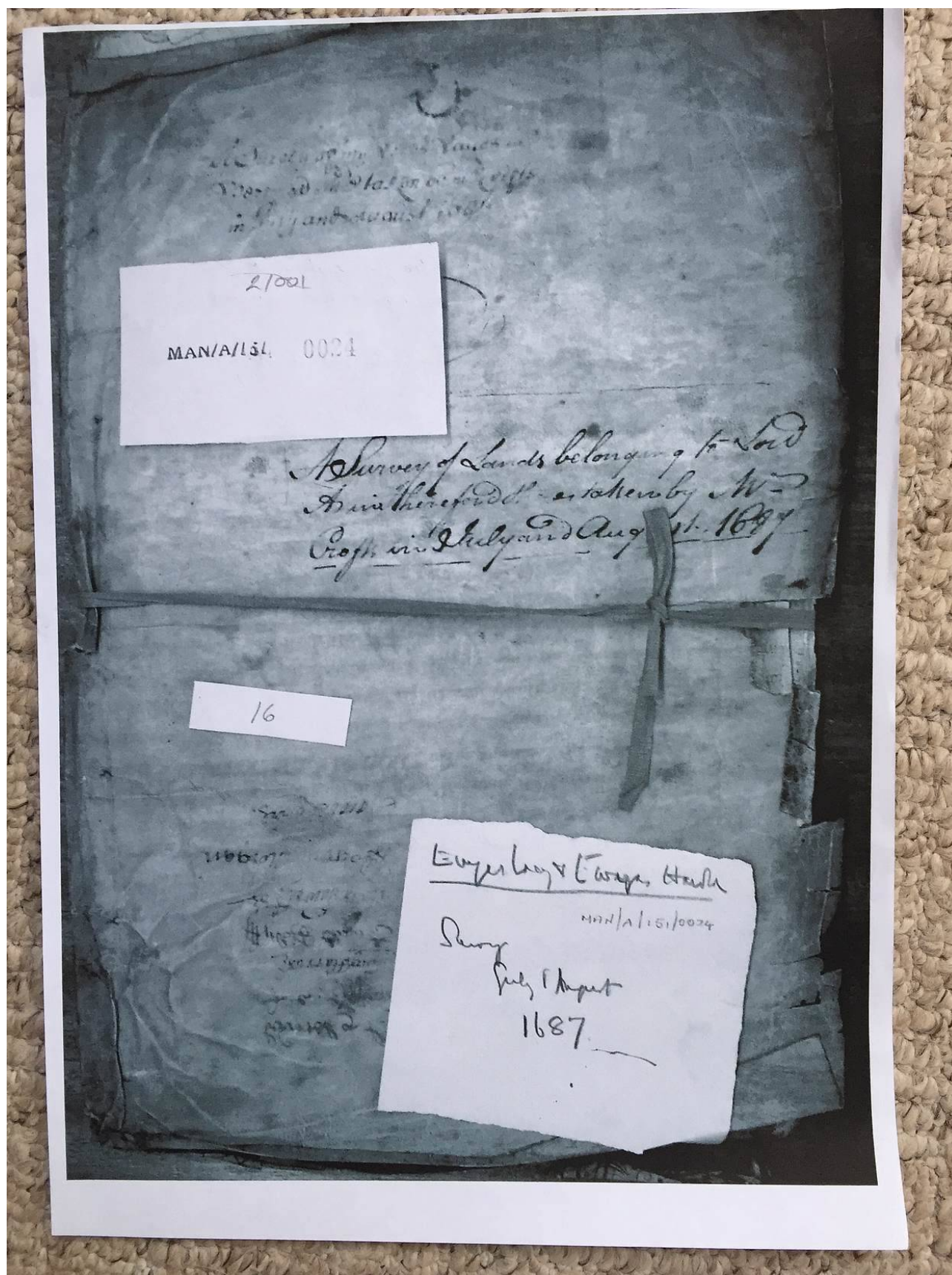
more In quarrells land a piece called 4 covers

Bound on N. by James Mitchell on all other plot by the
quarrells land

in small
 Walter Baker gon: Hobbs & Co. dat
 a Longell of pass in warus
 Herbol 3 ane ui guardelly land: Kae yr Dorro
 4 ui Sabuell greff the land held from John Williams
 Eyr 2 In a field of the poore called podwar cover
 behind the river Eglu pass: Kae garw Course ffene
 Broome: goff 22 in all about
 This last poore iorney to the way from M. d. d. m. s. f. d.
 towards old Court & s. by Thomas Jamming

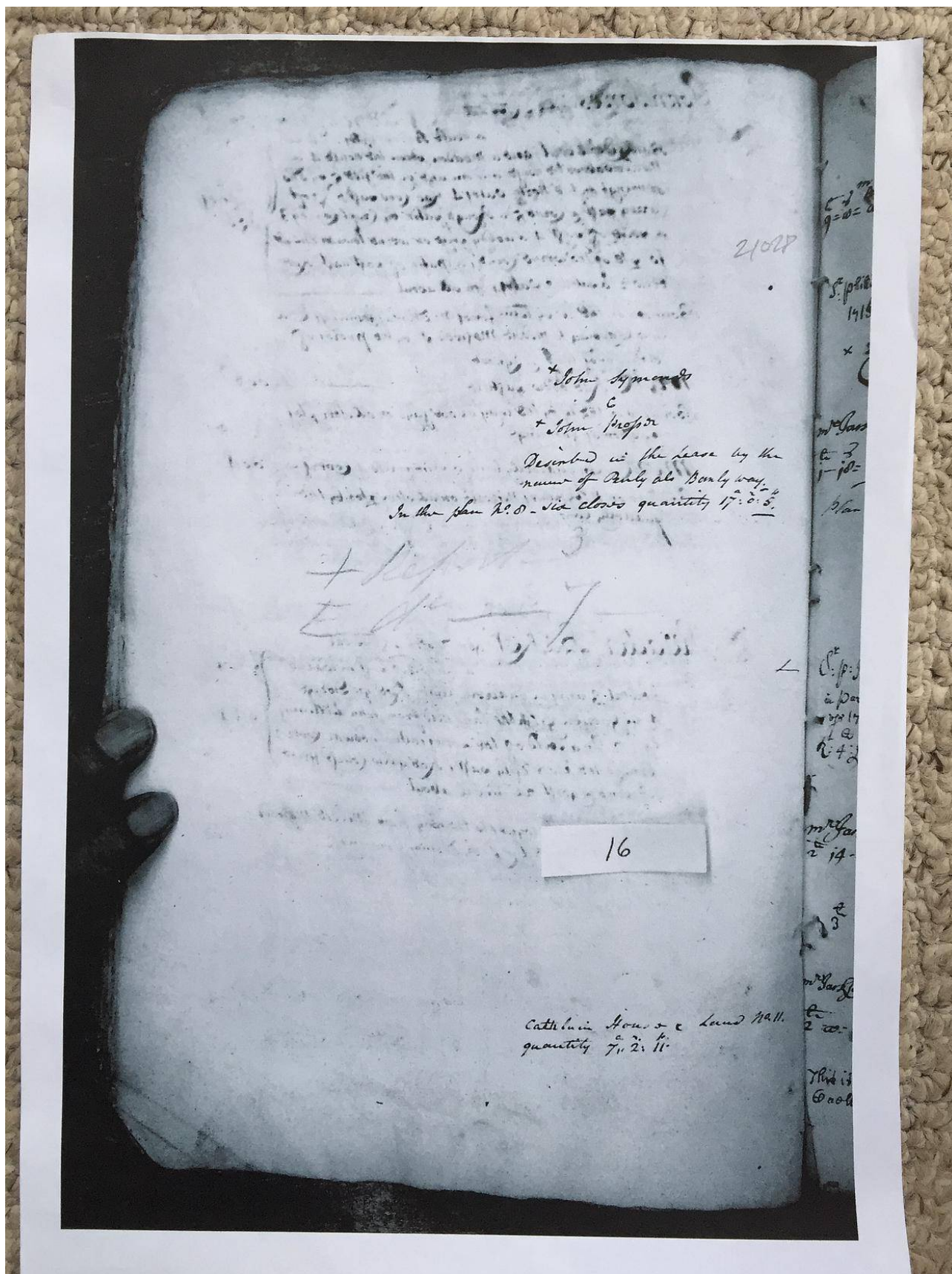
The History of Ewyas Lacy

Document Record



The History of Ewyas Lacy

Document Record



The History of Ewyas Lacy

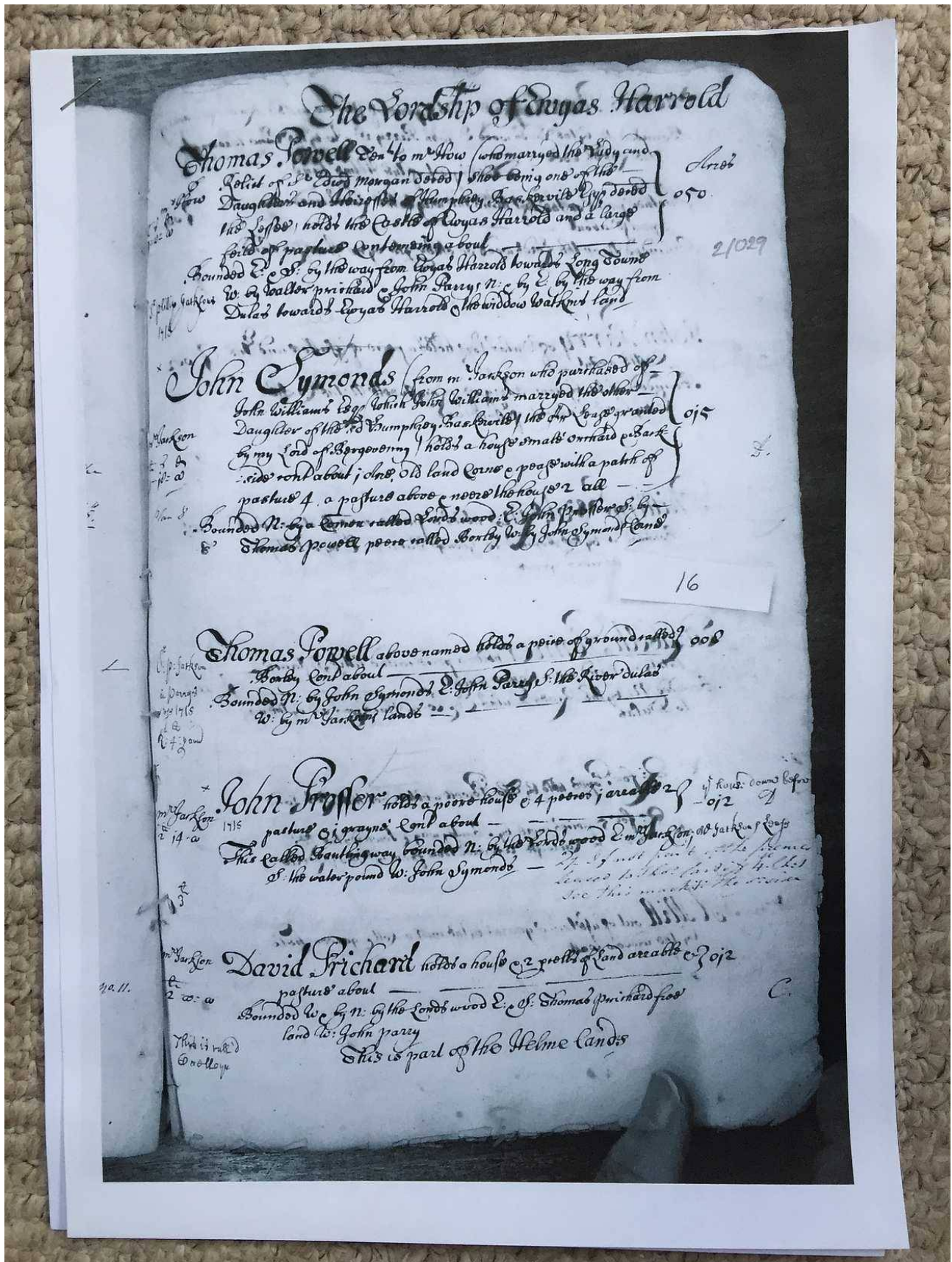
Document Record

The Township of Craswell

The million Shale John Shaw holds y copy dat
John Shaw 1718 a good house
 2) outthens under Tile an orchard & garden cart about 1 acre &
 meadow below the house & by the meadow & land a piece of
 land — oates 3 kee glaze past 4 kee gynn past 5 ke:
 guawell past 5 ke dy mynlyr harte past & moord & a moord about
 that 3 in all about 37
 Bounded on the S by the River of Monow & on all other sides by the land
 of the Lord being Bery & Mrs Thomas

Edmund Price Phil Price holds y copy dat
Philip Price 1718 a house Barns garden cart
 3) 6d (Barndies about 1 acre and two meadows below the house 13 ke: glaze
 oates 4 ke: Donytje peare 3 ke: bryngon fallow 3 ke: Skibbor
 oates & barley 4 ke: Hyman & the ware 5 another peice 1
 ke: Myrith about 3 ke: myrithy shg past 13 in all about 50
 Bounded E & by S with the lands of Lewis Silbert S: W the
 mountain & Blackhill W & by N with harte Sayre N: E;
 by the freelord of Edmund

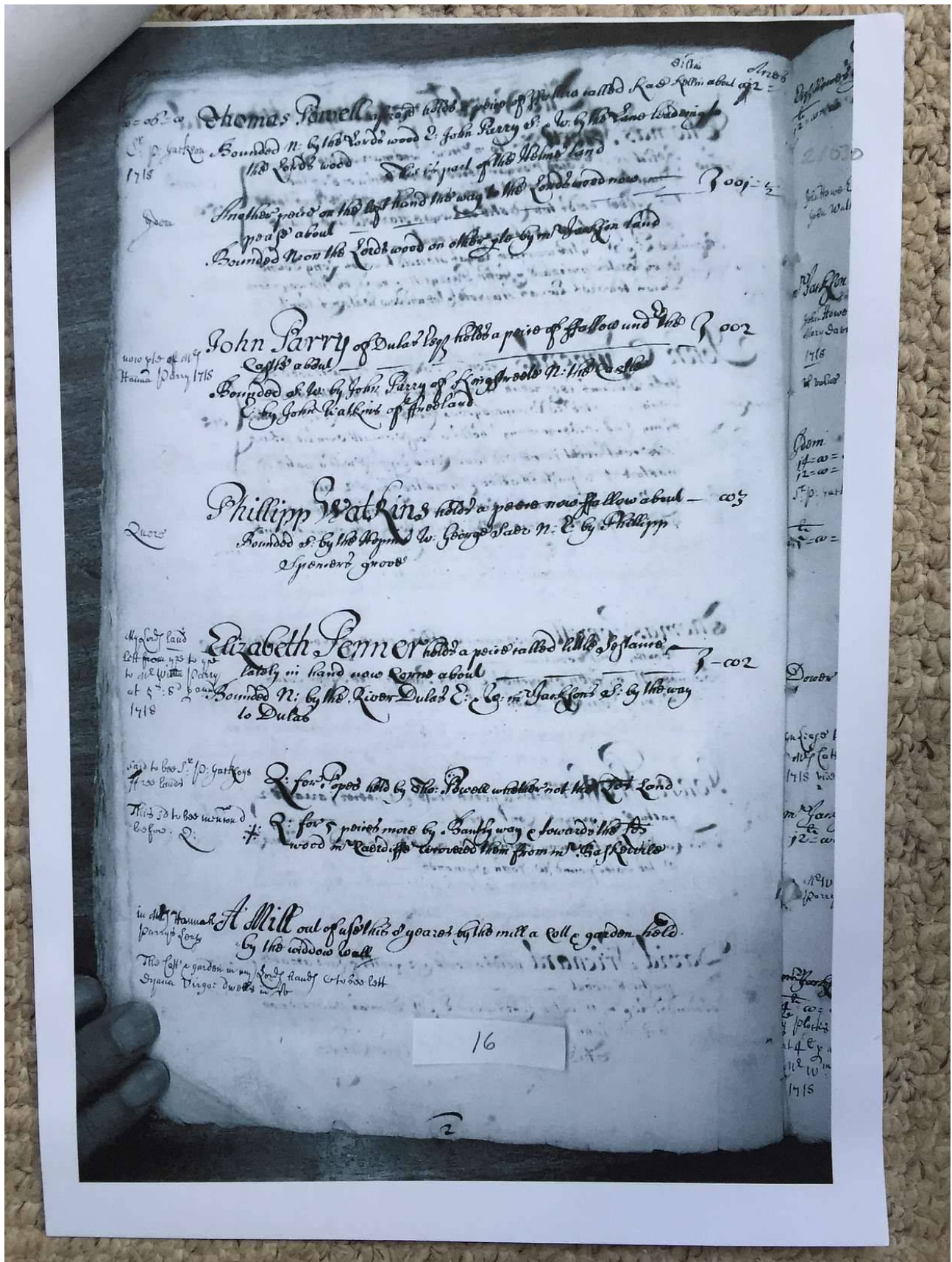
William Lewis Robert Lewis Sh. Tho 1718 holds y copy dat
 a Smale dwelling house called Tyr
 Copy a meadow a fallow & 4 other smale — of come
 meadow & grass in the whole about 8



The History of Ewyas Lacy

Document Record

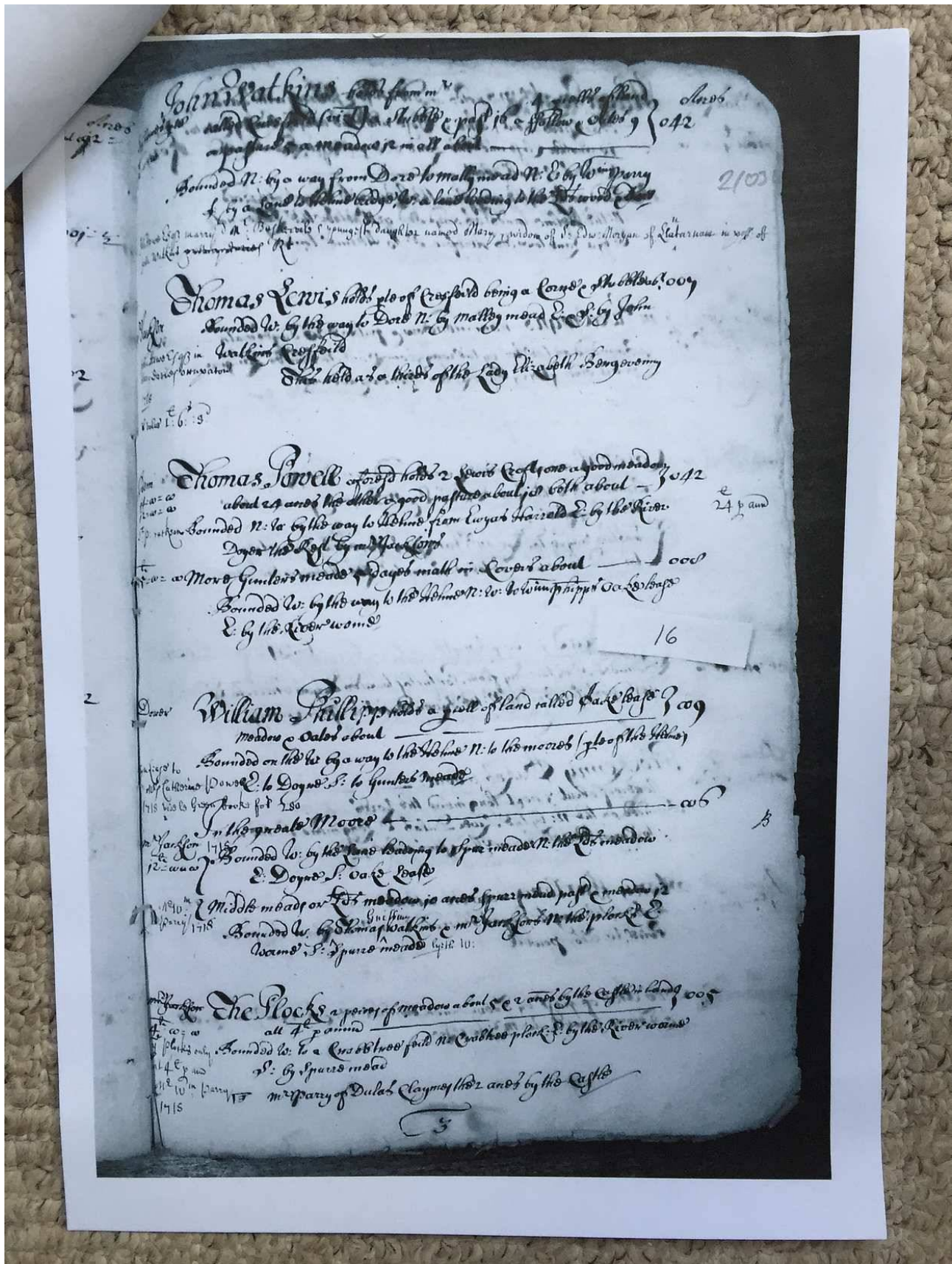
Document Record



The History of Ewyas Lacy

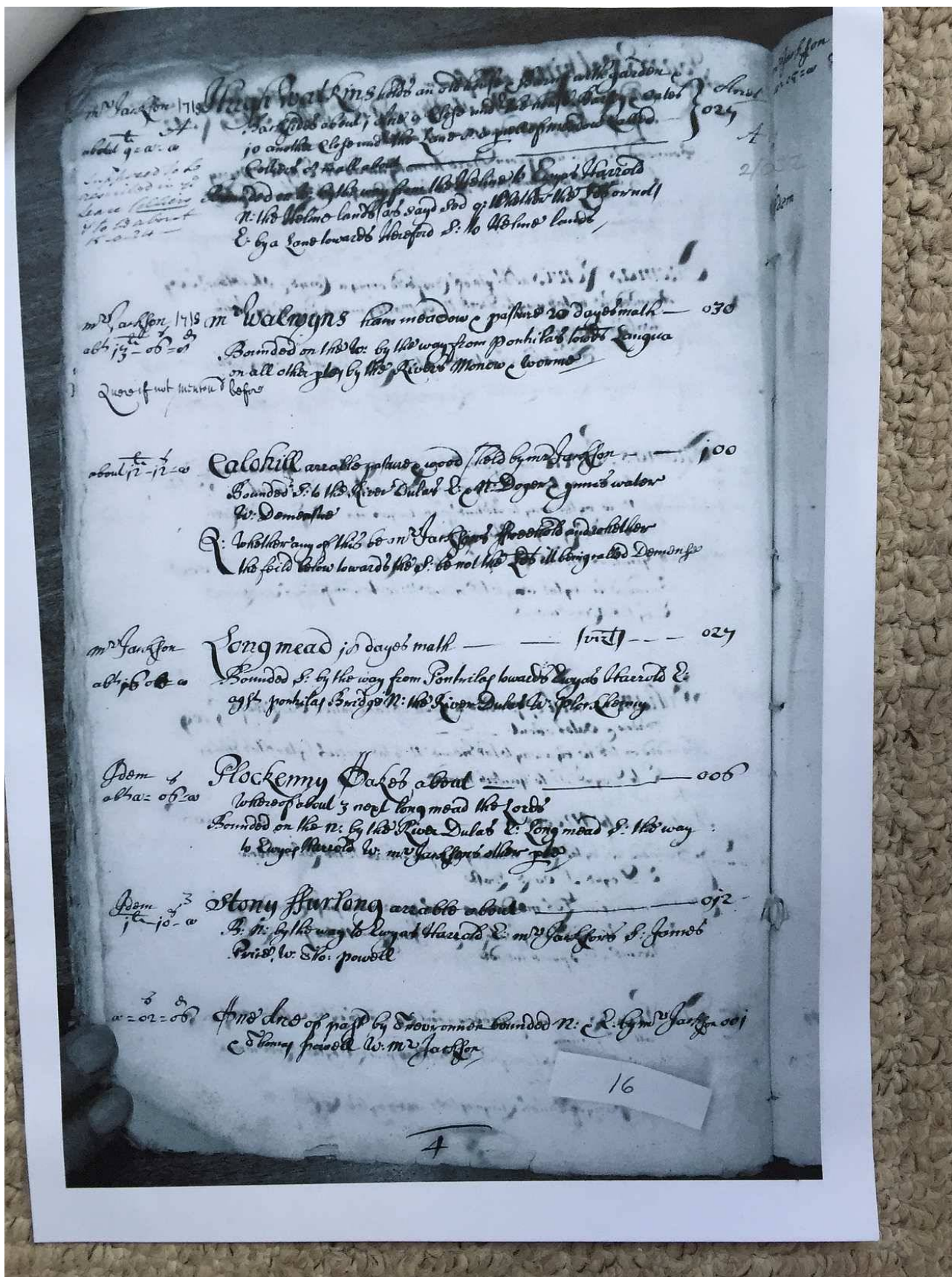
Document Record

Document Record



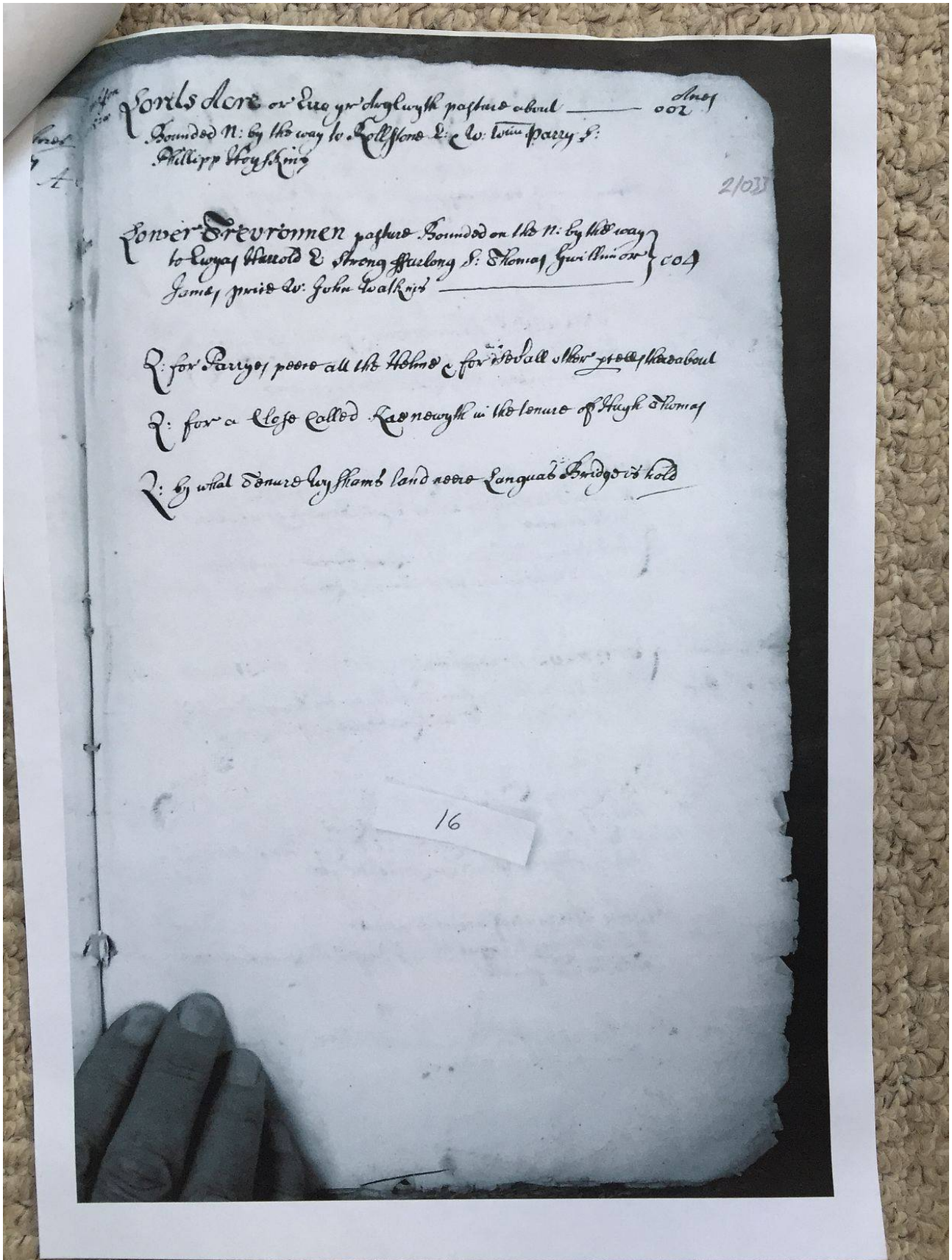
The History of Ewyas Lacy

Document Record



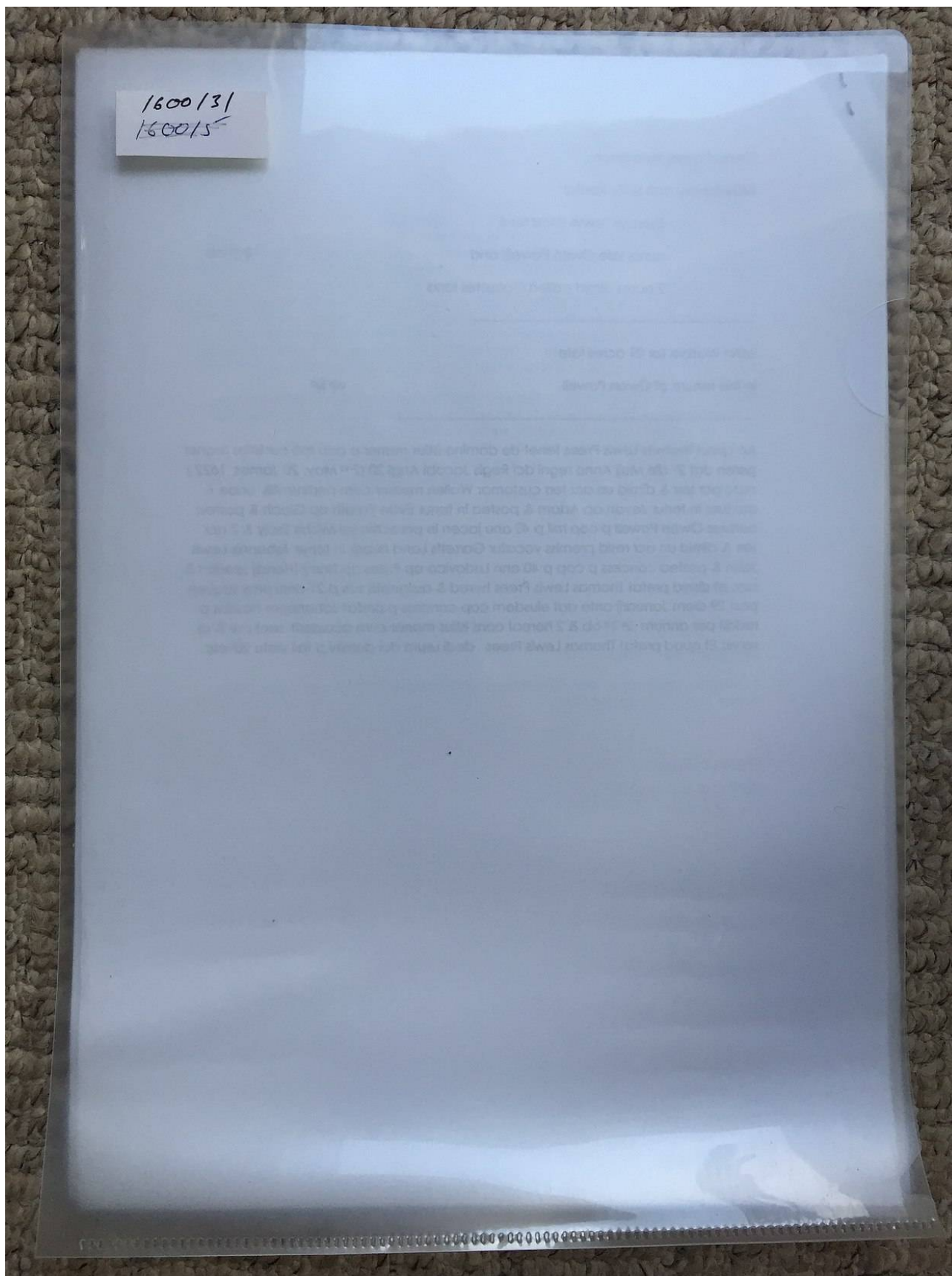
The History of Ewyas Lacy

Document Record



The History of Ewyas Lacy

Document Record



The History of Ewyas Lacy

Document Record

via DEVI PRIVATE USE 1600/31

Some Michaelchurch Escley Lay Subsidy Rolls

from the PRO

L Abraham/Owen
Powell

(PRO. E 179/117/210)

1551.3.26

Llannihanel (Llanfihangel)			
Katherine vergh John widow	in bonis	£10	10s
Summa 10s			
Summa totalis Secde Solus Relenij Hundred predict.			£4 16s

(PRO. E179/118/237)

1559.7.24

Mychelschurche			
Thomas Apowell	in terris	20s	2s 8d
Gwilym Phillippe	in terris	20s	2s 8d
David ap Howell	in terris	20s	2s 8d
Gwilym Thomas Apowell	in terris	20s	2s 8d
Richard Hergeste	in terris	20s	2s 8d
Gwilym ap Howell	in terris	20s	2s 8d
Thomas Pullgllm (Powell Gwilym?)	in terris	20s	2s 8d

The History of Ewyas Lacy

Document Record

(PRO. E 179/118/248)

1563.5.14

Mychelchurche			
William Thomas	in goodes	£7	5s
David ap Howell	in landes	20s	2s 8d
William Phillippe Harry	in landes	40s	5s 4d
Thomas Pulthiors	in landes	40s	5s 4d
John Gwilym David	in goodes	£4	6s 8d
William Powell	in landes	40s	5s 4d
Thomas [Pulglfin]	in landes	20s	2s 8d
Henry Lloid	in landes	20s	2s 8d
Richard Hergest	in landes	20s	2s 8d
Harry ap Howell	in landes	20s	2s 8d
Phillippe David	in landes	20s	2s 8d
Summa	43s 8d		

(PRO. E 179/118/254)

1568.2.24

Michellchurche			
Sibill Vaughan	in terris	40s	2s 8d
[?Chclus] Powell [?Gwilym]	in terris	20s	16d
Eustace [Lane?]	in terris	20s	16d
Thomas Llewelyn	in terris	20s	16d
[] Apowell	in terris	20s	16d
[] Gwilym David	in terris	20s	16d

The History of Ewyas Lacy

Document Record

Richard Hergeste	in terris	20s	16d
[?Cholus] [?Pulh]	in terris	40s	2s 8d
[] Phillippe Harry	in terris	20s	16d
Phillippe David	in terris	20s	16d
[?William] [?Tholl] Apowell	in terris	20s	16d
David Thomas Phillippe	in terris	20s	16d
Edmund Baker	in bonis	£3	2s 6d
Summa [] probatur			

(PRO. E 179/118/277)

1571.9.6

Mychellchurche Esclye			
Henry Howell Gwilym Bean	in bonis		
Richard Hergeste			
Thomas Lace			
William Phillippe Harry			
Thomas Baskerville			
David Thomas			
Evan Gwilym David			
Thomas ap Howell Gwilym			
Edmund Baker	in bonis		
Henry Thomas ap Powell Hire			
William ap Rees Mady	in bonis		
David Thomas Phellippe			

The History of Ewyas Lacy

Document Record

Summa 47s 8d		
--------------	--	--

(PRO. E 179/118/297

1581.5.26

Ewyas Lacy			
Mychellchurche Escly			
David Thomas gent	[]	[]	[]
Thomas Baskerville gent	[]	[]	[]
James ap Rees Parry	[]	[]	[]
William Price Mady	in terris	20s	2s 8d
Richard Hergest	in terris	20s	2s 8d
Thomas [Lacye?]	in terris	20s	2s 8d
Griffith [Harry?] [Vall?]	in terris	20s	2s 8d
Ievan [Walter?] David [Price?]	in terris	20s	2s 8d
[] Appowell	[?]	£6	5s
Howell ap Probert	in terris	20s	2s 8d
Thomas Howell William [Price?]	in terris	40s	5s 4d
[Rees?] William David	in terris	20s	2s 8d
David Appowell	in terris	20s	2s 8d
[Edmund?] [Baber?]	in bonis	£4	6s 8d
Thomas Llewelyn Powell	in terris	20s	2s 8d
Elinor vergh Seffrey widow	in terris	20s	2s 8d
James Harry Powell	in terris	20s	2s 8d
Summa []			

The History of Ewyas Lacy

Document Record

(PRO. E 179/248/4)

1589.10.15

Mychellchurche et Eskley			
Thomas Lace	in terris	20s	2s 8d
David Thomas gent	in terris	£8	21s 4d
James ap Rees Appary	in terris	40s	5s 4d
Owen Powell	in bonis	£5	8s 4d
James Harry Powell	in terris	£3	8s
William ap Rees Madye	in terris	£4	6s 8d
David Thomas William	in terris	20s	2s 8d
David Harry Powell	in terris	20s	2s 8d
David ap Jevan	in terris	20s	2s 8d
Henry Rees David ap Rees	in terris	20s	2s 8d
Rees William David	in terris	20s	2s 8d
Sibill David	in bonis	£3	5s
Sibill Baskerville	in terris	40s	5s 4d
Howell Probert	in terris	20s	2s 8d
Philippe John [William]	in terris	20s	2s 8d
William Rees William John	in terris	20s	2s 8d
Summa []			

(PRO. E 179/118/335)

1590.10.21

The History of Ewyas Lacy

Document Record

Michell Church Esklie			
David Thomas gent	in terris	£8	10s 8d
James Price Aparie gent	in terris	40s	2s 8d
Owen Powell	in terris	£3	3s
Howell Probat	in terris	20s	16d
Sibill Baskerville widow	in terris	40s	2s 8d
James Harie Poell	in terris	£3	3s
David ap Evan	in terris	20s	16d
David Thomas William	in terris	20s	16d
William Prece Madie	in bonis	£3	3s
William Prece William John	in terris	20s	16d
Rees William David	in terris	20s	16d
Henry Rees David Prece	in terris	20s	16d
James Harie	in bonis	£3	3s
Thomas Lace	in terris	20s	16d
David Harie Poell	in terris	20s	16d
Summa	41s 8d		

(PRO. E 179/118/397)

(PRO. E 179/118/359)

1594.10.1

James Price Parry, High Collector

Michaellchurche Esclie			
James Price Parry & his son	in terris	40s	8s
Sibill Baskerville widow	in terris	40s	8s

The History of Ewyas Lacy

Document Record

William Rees William John	in terris	20s	4s
William Rees Maddie & Jenkin his son in Combe	in terris	£4	10s 8d
Thomas Lace	in terris	20s	4s
David ap Ievan	in terris	20s	4s
Henry Rees David ap Rees & Thomas David Madocke	in terris	20s	4s
Rice William David	in terris	20s	4s
John Phillippe John William	in terris	20s	4s
David Thomas William	in terris	20s	4s
David Thomas gent	in terris	£8	32s
James Harry Powell	in terris	40s	8s
Owen Powell	in terris	40s	8s
James Harry	in bonis	£3	8s
Howellus ap Roberte	in terris	20s	4s
Summa			

(PRO. E 179/118/397

1598

Michellchurche Esklie				
Sibill Baskerville widow	in terris	40s	8s	
William Rees William	in terris	20s	4s	
Sibill Probert & her son	in terris	20s	4s	
John Phillippe & his mother	in terris	20s	4s	
Richard James & his father	in terris	40s	8s	

The History of Ewyas Lacy

Document Record

Rees William David	in terris	20s	4s
David Beavan	in terris	20s	4s
Morgan William Thomas Powell	in terris	20s	4s
Rees Harry Rees & Thomas David Madock	in terris	20s	4s
David Thomas William	in bonis	£3	8s
David Thomas gent	in terris	40s	8s
Owen Powell gent	in terris	40s	8s
James Powell gent	in terris	40s	8s
Jenkin Mady	in bonis	£3	8s
James Harry	in bonis	£4	10s 8d
Summa	£8 6s [8d]		

(PRO. E 179/118/393

1600.10.14

Michellchurch Esclie			
James Parry & his son	in terris	40s	8s
R[?] Harry & Thomas David Madock	in terris	20s	4d
Morgan William Th[?]	in terris	20s	4d
Rees [William?] [Watkin?]	in terris	20s	4d
David ap [?levan]	in terris	20s	4d
David [?Hawkin] Probert & his mother	in terris	20s	4d
John Philippe & his mother	in terris	20s	4d
William P[]e	in terris	20s	4d
David [?Thomas] William	in bonis	?	?s
D[avid?] []s gent	in terris	x?	[xls?]

The History of Ewyas Lacy

Document Record

[] Powell	in terris	?	?
Ja[mes?] Powell	in terris	?	?
Jen[kin?] Maddy	in bonis	?	?
James Harry	in bonis	?	?

(PRO. E 179/119/462)

1628.7.nn

Michelchurch Escley			
[] []	in terr	£5	40s
[] Harry	in terr	20s	8s
[Hole?] William Prichard	in terr	20s	8s
Blaynch William widow	in terr	20s	8s
Jane Prichard widow	in terr	20s	8s
Katerine Morgan widow	in terr	20s	8s
John Powell	in terr	20s	8s
Thomas Powell	in terr	20s	8s
David Probert	in terr	20s	8s
Abraham Powell	in terr	20s	8s

1624 Latin Rental

Ac quod Abraham Powell tenet libere de domino predict unum messuagium cum pertinentiis & quasdam terr nuper terr Sibille Vaughan nuper uxor Willia Powell Thomas defunct p reddit per annum 2s 3d ob sect cur fidelit hereot secundum consuetudinem manerii cum acciderit & p al onera & servic etc.

The History of Ewyas Lacy

Document Record

(PRO. E 179/118/432)

circa 1629.5.2

Michaelchurch Escly			
Lysson Thomas esquire	in terr	£5	20s
John Watkins	in terr	20s	4s
William Harry	in terr	20s	4s
John Pritchard	in terr	20s	4s
Blanch Willim widow	in terr	20s	4s
Jane Pritchard widow	in terr	20s	4s
John Powell	in terr	20s	4s
Thomas Powell	in terr	20s	4s
David Probart	in terr	20s	4s
Abraham Powell	in terr	20s	4s
	Summe	56s	

(E 179/119/473)

1641.3.31

Mychaelchurch			
Michael Thomas gent	in terr	xls	?
David Thomas gent	in terr	xxs	viijs
Blanch Prees widow	in terr	xxs	viijs
John Prichard	in terr	xxs	viijs
Elizabeth [?H]	in terr	?	?
Thomas [Wilmes son?]	in terr	?	?
David Probert	in terr		
James Probert	in terr	xx	
John Powell gent	in terr	?	?
Thomas Powell	in terr	?	?

The History of Ewyas Lacy

Document Record

	Abraham Powell	in terr	?	?
	Thomas Williams	in terr	?	?
	[a] [s]			

1680, May 15 Deed poll, being a confirmation by William Thomas of the parish of Michaelchurch Escley, co. Hereford, yeoman, and his son and heir David Thomas, to John Watkine of the same parish yeoman, of a grant made on 4 June 1668 by the said William Thomas, Katherine his wife and said David Thomas to the said John Watkine, of a messuage, a water corn mill and a parcel of land containing 2 ½ days math of hay. (lately purchased by the said William Thomas from Phillip Watkine and James Harry Howell) situate in the said parish of Michaelchurch Escley and lying between the River Escley, the lands of Phillip Thomas Prees and the leasehold lands of the said William Thomas, called Cae mawr; also a release of the equity of redemption by the said William Thomas, Katherine his wife and the said David Thomas, to the said John Watkine, of a lease (held by the said William Thomas under an assignment from James Parry, gent., for the lives of the said James Parry, Elinor his wife, and Catherine his daughter, at the yearly rent of 6d.) of parcels of lands called Cae Mawr containing 2 ½ Welsh acres in the said parish of Michaelchurch Escley, and in the tenure of James Harry Howell, and lying between a close of the said Joseph Parry, called Cae Bach, on the north, lands late of Abraham Powell deceased, on the west, the way leading from The Hay towards Bergavenny, and the freehold lands of the said William Thomas on the south and east, the lease of which said parcels had been mortgaged on 4 June 1668 by the said William Thomas, Katherine his wife and the said David Thomas to the said John Watkine to secure the repayment of £60. Consideration, £50. in addition to the principal already advanced. Witnesses: William Harry; William Lewis; Jo. Davies. No. 1332.

Held at:

National Library of Wales

Reference:

BR/1688/99

Source:

Photocopy of original documents

The History of Ewyas Lacy

Document Record

Title:

Probate Collection; Will and documents for Jane Powell, widow

Place name:

Michaelchurch Escley

Date:

1688

Description:**Documents :**

1. Will dated 4 May 1687 .

Beneficiaries: To godson Thomas Vaughan of Monnington Stradle, 10/-.

To ' Elizabeth pardrige' of Dorston, 10/-.

To God daughter Jane Jenkins, daughter of Walter Jenkins of Craswall, 5/- To God daughter Jane Jones, 'now servant maid with my son in law Thomas Rowland', 5/- And 5/- to each of her other god daughters Jane Griffiths and Mary Prichard, and also to her godson **Abraham Powell**

Residual legatee Thomas Rowland.

Executor: son in law, Thomas Rowland.

Marked by testator.

Witnesses: William Exton John Watkins, junior, Joseph Exton and Jo: Price.

Date of probate: 8 May 1688

2. **Inventory:** undated, value £46 5 2d. Appraisers William Watkins, Thomas Prichard and Jo: Price.

Observations:

The date of death is noted in the inventory as 20 April 1688 .

3 documents.

Ref: sh_mic_0054

Date:

1702

The History of Ewyas Lacy

Document Record

Description:

Documents:

1. Will [2 pages] dated 7 December 1702 .

Beneficiaries: To daughter Sible, late wife of John Miles, gent, a moiety of a Capital Messuage in Llanveynoe [not named], once dwelt in by Howell Ychan the testator's late husband and Alice Powell, widow. [The said messuage was owned by Thomas Powell and Abraham Powell, his son, 'now both deceased']. Also given to Sible is a moiety of a meadow called Brooks 'containing 6 days math of hay', in Llanveynoe, late in the tenure of Howell Ychan. Also bequeathed to Sible, the heirs of her daughter Mary Prichard, widow, late wife of William Prichard, both deceased, and her daughter Ruth Hopkins, widow, late wife of Phillipp Hopkins, all the said premises, together with the moiety of that messuage wherein John Roberts did lately dwell called Teer William Harry Parry in Llanveynoe. Also that moiety of lands called Teer John Tommy and the property thereon. All which messuages were in the tenure of John Roberts.

There is a lease involved dated 12 February 1662/3 [?] between Edward and Magdalene Williams of the one part and Lewis Jenkins of Craswall of the other part, 'to the said Sible Miles, Mary Prichard and Ruth Hopkins, equally divided between them'.

Testator leaves to her daughter Jane, the wife of James Parry, the sum of £4 p.a.

To the poor of Llanveynoe and 'to the poor inhabitants adjoining to the highway leading from Penn y pool sound downwards as farr as the castle of Longtown 30 Bushels of Muncorne or Rye viz. Tenn Bushells yearly for three years'.

Various other small bequests follow.

Sible to be residual legatee.

Executrix: her daughter, Sible.

Mark of testator.

Witnesses: James Watkins, Samuel Parry, Phillipp William, Da: Price

Date of probate: 1 January 1702/3

2. Inventory: [plus copy] dated 30 December 1702 , value £106 6 6d. Appraisers: David Gilbert, James Watkins, Da: Price.

Observations:

Number of documents 5.

Ref: pfs_illv_0261

The History of Ewyas Lacy

Document Record

Owen Powell References

1624 Survey and Latin Rental

Thomas Lewys Price for 6

acres late Owen Powell, and

ij^s j^d ob

2 acres dimid called Garrettes land

John Watkyn for 29 acres late

in the tenure of Owen Powell

vij^s iij^d

Ac quod Thomas Lewis Prees tenet de domino istius maner p cop rptl cur istius maner
geren dat 2^o die Maij Anno regni dci Regis Jacobi Angl 20 (2nd May, 20 James, 1622)
octo acr terr & dimid un acr terr customar Wallen mensur cum pertinentiis unde 6
acr fuer in tenur Jevan ap Adam & postea in tenur Evan Yorath ap Giach & postea
comess Owen Powell p cop roll p 40 anu jacen in parochia sci Michis Escly & 2 acr
terr & dimid un acr resid premiss vocatur Garretts Land nuper in tenur Johannis Lewis
John & postea concess p cop p 40 ann Ludovico ap Prees ap Harry [Hend] predict 8
acr. et dimid pefat Thomas Lewis Prees hered & assignatis suis p 21 anni prox sequen
post 29 diem Januarij ante dat eiusdem cop concess p pefat Johannem Hoskins p
reddit per annum 2^s 1^d ob & 2 hereot cons istius maner cum acciderit sect cur & al
servic Et quod pefat Thomas Lewis Prees dedi usum dci domini p tali statu 20th etc.



The History of Ewyas Lacy

Document Record

Observations:

None