



The History of Ewyas Lacy

Document Record

Held at: Private Collection

Reference: TGC2

Source: Guest Contribution

Title: Digital Archive: Tony Gray Collection 2 - Documents, Research Notes and Working Papers relating to Properties in the Upper Escley Valley; Files 1900/ 17-20

Place name: Michaelchurch Escley


Date: 1900s

Description:

Photographs of part of a research portfolio of working papers, documents and other material relating to studies by Tony Gray of properties and ownership in the Upper Escley Valley, principally in the parish of Michaelchurch Escley, from the 15th century to the present day. Links to other parts of the portfolio can be found in the Index at http://www.ewyaslacy.org.uk/doc.php?d=rs_mic_0668

The History of Ewyas Lacy

Document Record



The History of Ewyas Lacy

Document Record

*



SCHEDULE

List of buildings of special architectural or historic interest
compiled under section 54 of the Town and Country Planning Act 1971

† Buildings so indicated form part of an architectural entity or group comprising more than one property.

Description of Building

In the entry for the

CIVIL PARISH OF BACTON

Mantooth

The address shall be amended to read

CIVIL PARISH OF BACTON

Maentwlch

In the entry for the

CIVIL PARISH OF MICHAELCHURCH ESCLEY

"Barn and cow shed with attached cart shed and pig sty about
20 yards South-West of Rittie Farmhouse"

The address shall be amended to read

CIVIL PARISH OF MICHAELCHURCH ESCLEY

"Barn and cow shed with attached cart shed and pig sty about
20 yards South-West of Rhydybach Farmhouse."

In the entry for

CIVIL PARISH OF MICHAELCHURCH ESCLEY

Wern-derries and attached barn

The address shall be amended to read

CIVIL PARISH OF MICHAELCHURCH ESCLEY

Wern-derys and attached barn.

Dated the

18 February 1985

HB17A

Signed on behalf of the
Secretary of State

Paul Bristow
P.N. BRISTOW
A Principal in the
Department of the
Environment

The History of Ewyas Lacy

Document Record



SCHEDULE

List of buildings of special architectural or historic interest
compiled under section 54 of the Town and Country Planning Act 1971

* Buildings so indicated form part of an architectural entity or group comprising more than one property.

Description of Building

In the entry for

CIVIL PARISH OF MICHAELCHURCH ESCLEY

The Schoolhouse

The address shall be amended to read:

CIVIL PARISH OF MICHAELCHURCH ESCLEY

Schoolhouse

Signed on behalf of the
Secretary of State

Paul Bristow

P.N. BRISTOW
A Principal in the
Department of the
Environment

Dated the

18 February 1985

HB17A

The History of Ewyas Lacy

Document Record



SCHEDULE

The following building shall be included:

SO 33 NW

MICHAELCHURCH ESCLEY CP

URISHAY

2/123

'Kings Arms' approx
550 m SSW of Clothiers
Farm

II

Barn range, formerly inn, formerly longhouse. C15 with C17 extension. Coursed rubble stone with stone slate and corrugated iron roof. Double door with further door to right and lean-to projecting forward on left. Further doorway to rear. Foundations of part of former longhouse extend further from left end south eastwards. Interior contains 2 cruck trusses. Remains of a stone angled fireplace. (City of Hereford Archaeology Committee Report).

Signed by authority of
the Secretary of State

Dated the 5 October 1988

S P WATTS
A Senior Executive
Officer in the Department
of the Environment

The History of Ewyas Lacy

Document Record

SO 33 SW

MICHAELCHURCH ESCLEY CP

-

4/19

Pritchard monument about
25 yards south of Church
of St Michael

-

GV

II

Chest tomb for Benjamin Pritchard, died 1811. Sandstone. Moulded plinth and cornice, low hipped capping, raised inscription panels with flanking husk-drops, bold flat corner balusters with relief of palm on each face.

SO 33 SW

MICHAELCHURCH ESCLEY CP

-

SO 324350

Barn and attached cow house
about 400 yards ENE of
Bank Farmhouse

2/20

-

GV

II

Barn and cow house. Perhaps late C18. Rubble, stone slate roof. Three-bay barn oriented roughly east/west with southern cow house extending from second bay from west. Two vent holes on either side of full-height ledged north entrance doors to centre bay; cow house has 2 small square window openings alternating with 2 ledged doors on east elevation.

The History of Ewyas Lacy

Document Record

SO 23 NE

MICHAELCHURCH ESCLEY CP

-

1/23

Barn about 40 yards NNE
of Blaenau Farmhouse

GV

II

Barn, incorporating cow house and cow shelter. Probably late C17 - mid-C18 with later C18 extensions. Rubble, corrugated iron roof. Five-bay barn, 3-bay cow shed to right, transverse 3-bay shelter to left; cow cot pentice under catslide roof attached to front of second bay from left of barn. Opposed full-height doors to centre of barn, ledged door to right hand bay of barn, 3 evenly spaced ledged doors to cow house. Open-fronted rubble pillared shelter across left end of barn. Interior: raking struts from tie-beams; half trusses to shelter.

SO 23 NE

MICHAELCHURCH ESCLEY CP

-

1/24

Caeiron and cowshed
adjoining to north

GV

II

Farmhouse and attached cowshed. Farmhouse dated 1681: rubble, stone slate roof, rubble end stacks. Two storeys, 2 windows, C19 8-pane glazing-bar window to right hand side; first floor has 2 mid-C20 metal casements to left of centre, entrance by mid-C20 weatherboarded porch under mono-pitched corrugated iron roof. Cowshed: attached to right of right hand end stack: rubble, corrugated iron roof of steeper pitch, 2 storeys, small square window to left, 4 entrances via ledged doors, loft door above second door from left. Interior not inspected.

The History of Ewyas Lacy

Document Record

SO 33 NW

MICHAELCHURCH ESCLEY CP

Glibes Farmhouse

2/27

GV

II*

Farmhouse. Probably C17 with alterations into C18. Dry stone or thin coursed rubble, stone slate and asbestos roofs. Two-cell house attached on its left side to barn (qv) and on its right side to stack, 2-cell service area and further cart shed and stable. One storey and attic, 2 windows. Ground floor has 2 C19 6-paned casements to left hand side and a late C19 12-paned sash to right of entrance; above each casement is an early C19 4-paned casement under a raking top dormer. Entrance through right side of planked c1900 porch and late C19 ledged door; second entrance through ledged C18 door into lobby adjacent to barn. To right hand side of house but attached is former wash house and brew house, cart shed and stable; the last has a small 2-light window and the first 2 each have an evenly spaced late C18 - early C19 ledged door. Interior: principal room has plank and muntin screen to left, bacon cratch attached to closely set joists above and to right a late C19 cast iron range. C19 straight stairs rise from the rear corridor of left cell which is defined by a post-and-rail partition. To the right of the hearth through chamfered doorway a front corridor leads past main entrance giving access successively to kitchen and dairy, the three spaces being separated by a longitudinal and a transverse plank and muntin screen. The corridor leads into the wash house and brew house which contain a C19 bread oven to rear left and a copper to rear right; in the right hand wall is a diamond-mullioned 4-light window overlooking the cart shed and side door to stable which contains 2 loose boxes. The rear upper floor of the kitchen and dairy part has in a half-dormer a diamond mullioned window and the roof trusses of the same area have iron straps on their A-frame trusses. The building and attachments form an exceptionally good example of an early farmhouse which has barely changed for over a century.

The History of Ewyas Lacy

Document Record

SO 23 NE

MICHAELCHURCH ESCLEY CP

-

1730

Barn and cow house about
20 yards north-east of
Great Cefyn Farmhouse

-

GV

II

Barn and cow house. C17. Rubble, corrugated iron roof. Two parts consisting of 4 bay barn to west and adjoining cow house with loft to east. Barn: small 2-light oak mullioned window to west bay, ventilator slits in 2 rows, 4 either side of main south entrance, one of 2 sets of opposed ledged full-height double doors in the third bay from the west end. Further entrance in west bay to right of the small 2-light window, with C19 ledged door leading into cot. Cow house part to east has 3 matching entrances under plain tiled hoods each with pegged and chamfered oak door frame, the centre one dated "1677" on its lintol; ledged doors to 2 of the entrances. Interior: Barn with 2 types of A-frame raking strut trusses: one with 2 vertical posts from tie to collar; the other with none. Three sets of purlins to each slope appear to continue with overlaps through east rubble wall into cow house loft. The rubble wall reaches almost up to tie-beam level and contains just above ground level, a blocked opening with oak lintol. In the west bay is a cot occupying half the depth and the whole width of the bay which is partitioned off on north and east sides by light studs and posts. Cow house: loft (not inspected) and stalls and troughs, probably C19. Appears to be an extension of the barn. The calligraphic "1677" incised, slightly off-centre, on the lintol of the central entrance relates closely to a building of similar date at Lower House Farm (qv). RCHM, Vol I, refers to the cow house as stables which is strange in view of the lowness of the entrances.

The History of Ewyas Lacy

Document Record

SO 33 SW

MICHAELCHURCH ESCLEY CP

4/33

The Little House (about
100 yards south west of
Rockyfold Farmhouse)

GV

II *Armedd Bach.*

Perhaps farmhouse or small-holder's house. Probably C17, perhaps earlier origins. Thinly coursed rubble, part timber-frame, corrugated iron roof. South gable end rebuilt in brick in C20. Plan appears to be one cell and later byre or barn replacing lost (?) second cell. Aligned north/south. North gable projects twice: once for chimney, again for stair turret. North gable elevation has truncated stack, small stair light formerly with 2 diamond section mullions and to left of chimney an irregularly placed 2-light window, probably C18. West elevation: heavily remodelled, rendered to right hand end, 2-light C18 (?) window to left of central ledged C19 door. East elevation is timber-framed on high rubble plinth with 2 square panels up to wall-plate, masked by C20 lean-to. Interior: divided axially by mid-C19 partitions, heavy jowled posts to queen strut at north end. South end has raking struts with minor parallel struts to aid plastering. Partial plank and muntin screen below southern truss. Timber-framing and walls appear to protrude into present byre. Stone newel stairs to left of fireplace with C18 (?) hinged smoke baffle.

701941

703183

The History of Ewyas Lacy

Document Record

SO 33 NW

MICHAELCHURCH ESCLEY CP

-

2/35

Barn about 30 yards ESE of
of Lower House Farmhouse

GV

II

Barn. Probably C17. Rubble, timber-frame, weatherboards, stone slate roof. T-plan, 4 bays to front and 3 bays to rear left, continuous contemporary cat-slide extension to front of right hand bay. Full height corrugated iron opposed doors to second bay from right, small door to left hand side of front of cat-slide extension. Rear portion has high rubble plinth, cill beam, truncated corner posts and weatherboards. Interior: heavy cambered tie-beams, raking struts to principals, local type end gable with rubble infill between rafters and tie-beam. Group value with nearby stables and farmhouse (qv).

SO 33 NW

MICHAELCHURCH ESCLEY CP

-

2/36

Stable about 25 yards south-
east of Lower House
Farmhouse

GV

II

Stable. Dated 1679. Fine coursed rubble, stone slate roof. One storey and attic, 3 bays. Window with 3 diamond section mullions to right, 2 ledged doors, the left one narrower, under common oak lintol to left of centre, open-framed gabled-dormer for pitching door above the doors with "1679" incised on its tie-beam; 2 superimposed slit-ventilators to right hand gable; corrugated iron lean-to against right hand gable end (not included). The building may be by the same hand as the barn and cowhouse at Great Cefyn Farmhouse (qv) which is dated 2 years earlier.

The History of Ewyas Lacy

Document Record

SO 33 NW

MICHAELCHURCH ESCLEY CP

Marsh Farmhouse

2/38

GV

II

Farmhouse. Probably C17 remodelled in early C20. Dry stone rubble, stone slate and corrugated iron roof, brick gable end chimneys. Former gable entry beside stack; as amended, opposed doors with staircase running between, bread oven and former wash house lean-to attached to north gable end. Two storeys. East front: 2 C20 windows with 2- and 3-light casements, central ledged door under corrugated iron gabled porch. West front: 3 windows with C20 brick dressings. Gable end to north: 2 small blocked windows and 2 blocked windows with labels. Interior: completely remodelled early C20, but original structure with shaped rafter-ends retained; 3 bays: the north truss later braced against north chimney stack. An interesting feature is the staircase from first to former attic floor which is positioned above the north gable entry; it was unfortunately not easy to establish how one got to the first floor.

SO 33 NW

MICHAELCHURCH ESCLEY CP

Barn and cow house about
20 yards west of Marsh
Farmhouse

2/39

GV

II

Barn and cow house. Probably C17, extended in late C18 or early C19. Dry stone rubble and timber-frame with weatherboards, asbestos roof. Three partly timber-framed bays rebuilt in rubble to front wall, left bay, gables and front catslide extension to left of entrance, cow house under right bay. Opposed entrance doors to middle bay of timber-framed part, ledged door to cow house in right bay. Interior: weatherboarded timber-frame to rear of left bay, to right of rear doors and to left hand end of bay to left of threshing floor which was formerly an external wall. Frame is 2 panels high from high cill to wall-plate; trusses are of raking strut and queen strut type, the last towards gables.

The History of Ewyas Lacy

Document Record

SO 33 NW

MICHAELCHURCH ESCLEY CP

2/41

Barn, cow shed, stable and attached cart shed about 20 yards south of Oldhay Farmhouse

GV

II

Barn, cow shed, stable and attached cart shed. Probably C18, extended in C19. Rubble, timber-framed, corrugated iron roof. L-plan with extended barn forming one wing, cart shed the other hinging on stable. One storey and attic; 7:3 bays; opposed entrance doors in corrugated iron to third bay from right, 2 ledged doors to cow house left of centre, ledged door to stables on left hand side. Cart shed divided into 3 bays by 2 rubble pillars to entrance front; behind these are 2 more rubble piers demarcating catslide roof area; end wall is rubble. Interior: original 3 bay threshing barn with floor in centre bay, has V-struts and tension braces; right hand bay of smaller scantling, apparently C19, and weatherboarded. Cow shed area of 2 bays has similar trusses to barn part but on rubble walls rather than framing 3 panels high. Corner stable area is not bonded with cow house but was probably added soon after. Forms large agricultural group with nearby Oldhay Farmhouse and cow shelter (qv) which together enclose 2 sides of farmyard.

SO 33 NW

MICHAELCHURCH ESCLEY CP

2/42

Cow shelter attached to south west end of Oldhay Farmhouse

GV

II

Cow shelter. Probably C18. Rubble, corrugated iron roof. Four bays. Open front supported by 3 posts. Small extension for cot with split log cladding under pent roof to right hand bay. Interior: continuous wooden trough along back wall, inclined away from cot; open rafter trusses with pegged end butt joints at apices.

The History of Ewyas Lacy

Document Record

SO 23 NE

MICHAELCHURCH ESCLEY CP

1/44

GV

Barn and cow house about
30 yards south of
Oldhouse Farmhouse.

II

Barn and cow house. Probably late C17 or early C18, extended in early C19. Rubble, timber-frame, weatherboards, corrugated iron roof. Three bays extended to rear in contemporary full 3 bay length catslide, roofed lean-to and by one bay to north in early C19. Rubble base and end walls, stone flags-on-end form deep plinth about one panel high to east side. Entrance to centre of early 3 bays by full-height doors and to north extension by segmental headed openings with ledged door. North end gable has segmental head to loft. Rear extension has low oak-framed entrance from south end. Interior and frame: main 3-bay part has raking struts from ties on very heavy posts with elongated jowls. Southernmost tie-beam has cracked and been underpinned by rubble. Corner posts have short diagonal ties triangulating them with wall-plates. Stone flags-on-end with rails on top divide threshing floor from adjacent bays. Studs are massive, some supported by one foot high heel-plates and there are 2 panels between top of rubble base or stone flags and wall-plates. Rails are grooved on top and drilled underneath to take staves for wattle and so present weatherboards are alterations. The rear lean-to has heavy pegged half trusses consisting of low angled principal rafters linked to half tie-beams by vertical struts. Half ties are set on studs of west wall of barn into which open a pair of C17 or C18 ledged doors only about 6 feet high.

SO 23 NE

MICHAELCHURCH ESCLEY CP

1/45

GV

Shelter shed attached to
south-west of Oldhouse
Farmhouse

II

Shelter shed. Probably late C18. Rubble, corrugated iron roof. Four bays defined by rubble end walls and open front with 3 columns. Interior: 3 sets of pegged heavy raking strut trusses which do not appear to have been machine-cut. The corrugated iron roof has been extended forwards of the rubble columns. Forms a group with the adjoining farmhouse and barn which are visually closely articulated around a farmyard.

The History of Ewyas Lacy

Document Record

SO 23 NE

MICHAELCHURCH ESCLEY CP

-

1/48

Old Kates

-

GV

II

Farmhouse. C17. Coursed dry stone rubble, corrugated iron roof. 2 rooms with hearth and bread oven at east end. Two low storeys, upper floor open to roof. Window to left of centre, small first floor window to right of centre above doorway with planked C20 door; large window frame in rear wall with holes for 5 diamond section oak mullions. Interior: evidence of plank and muntin partition; fire-surround has stone cheeks and oak lintol has broach chamfer-stops; to left of fireplace is access to winding newel stair with rebate in back wall for former staircase door. Staircase has oak treads, a corbelled roof and is lit by a small square window. Roof has 3 purlins, interrupted tie-beam trusses with opening between 2 upper rooms; rafter pegged to upper purlin; carved underside of lowest purlin for upper window-head; upper fireplace; staircase entered through segmental head. Construction very similar to Lower House Farmhouse (qv).

SO 23 NE

MICHAELCHURCH ESCLEY CP

-

1/49

Barn about 15 yards south of Old Kates

-

GV

II

Barn. Perhaps C16 or C17. Rubble, timber-frame, weatherboards, corrugated iron roofs. 3 bays. Rubble base under frame 2 panels high to wall-plate; east end is clad in weatherboards and corrugated iron, west end in corrugated iron; opposed full height entrances to centre bay; rubble single storey cow-house extension to east end and catslide extension clad in corrugated iron to north of west bay. Interior: 4 pairs of heavily cranked crucks, eastern cruck has collar in situ, cruck spurs to wall-plate immediately to east of north entrance; trenched purlins. Forms group with Old Kates (qv).

The History of Ewyas Lacy

Document Record

SO 23 NE

MICHAELCHURCH ESCLEY CP

1/51

Pike's Farmhouse

GV

II

Farmhouse, now store. Probably late C17 - early C18. Coursed drystone rubble, stone slate, corrugated iron and asbestos roofs; centre stack and hipped roof to left part; end stack to right gable. L-plan, local development of long house type, 4-cell arrangement of the part to the right divided into stair/chimney area, principal room, cross-passage and a further cell which joins and overlaps the left hand subsidiary return wing used for service and animals. Right part: 2-storey one-window front, 3 lights to ground floor and 4 to first floor above (both windows covered up at time of re-survey (1984) but upper one may have diamond section mullions), entrance to left near junction with return wing under corrugated iron canopy by ledged C19 door. Rear elevation has 2-window front: to left is former 5-light diamond section mullioned window now of 3 lights under label; to right is another window to rear of junction of the 2 ranges which had 3 mullions; above the first window, but slightly to the right is a partly blocked mullioned window of the same size retaining one mullion and the apertures for another. Left part: one storey and attic, one casement of 3 lights to right hand side, another small casement of 2 lights to left with ledged C19 door to its right. Interior: right part has plank and muntin screen through which beneath large deeply chamfered beam to left of cross-passage 2 juxtaposed elliptically headed doorways lead into left cell of main range; principal right hand room has newel staircase to rear side of fireplace and 2 chamfered beams dividing ceiling into 3 parts. Inside of left part of return range is a cowhouse. (Right part of return range not inspected). Forms a surprisingly complete example of a developed longhouse incorporating animals, service area and a bending of the traditional plan.

The History of Ewyas Lacy

Document Record

SO 23 NE

MICHAELCHURCH ESCLEY CP

Quaker's Farmhouse

1/58
29/9/58

II

Farmhouse. Probably C17. Rubble stone, concrete pantiled roof, 2 end stacks one to each wing: that to rear left gable has diamond angled shafts. L-plan (main entrance facing roughly south) with contemporary or C18 lean-to to right wing and single storey mid-C19 extension to right of junction of 2 wings. One storey and attic; 3 windows, those in main entrance front to south have hoods: 2-light C17 windows with chamfered frame to left side of ground floor; lean-to has 3-light C19 casement with 2-light C17 windows above and to the left, C19 3-light casement above porch which has concrete tiled roof and is supported under the right hand corner by a C17 chamfered post and lit from the front by a 2-light C19 window with contemporary 4-panelled door leading to C17 nail-studded front door. Interior: close-set joists and chamfered beams to main front rooms, C17 reputed silk cupboard with contemporary balusters and panelling to principal rear room in left wing to west. First storey of each wing is divided longitudinally, in part by plank and muntin partitions, straight C19 staircase at junction of 2 wings. Roof trusses have similar contemporary trusses: raking struts from collars and plain collar A-frames with ties.

SO 33 SW

MICHAELCHURCH ESCLEY CP

SO 324335

4/55

Barn and cow house with attached cart shed and pig sty about 20 yards south-west of ~~Quaker's~~ Farmhouse

RHYDYBACH

II

Barn, cow house, cart shed and pig sty. Early C19. Rubble and timber-frame with weatherboards, stone slate and corrugated asbestos roofs. Three-bay threshing barn aligned north-west/south-east with 3-bay cow house incorporated on its south-east end; cart shed and pig sty are attached to north east end of barn, the whole forming an L-plan. Barn is clad on north-east side with large stone slabs and on south-west in weatherboarding; 2 large buttresses to south-west side one either side of full-height doors to threshing floor in second bay from north-west end. Framing is 2 panels high from rubble base to wall-plate. Cow house has 3 evenly placed ledged doors facing north-east. Loft opening in rubble gable end with holes for 4-light diamond section mullions. Interior: both barn and cow house have raking strut trusses. Cart shed overlaps the north-east of barn at right angles and has 2 posts forming 3 bays with pegged half-raking-strut trusses. Pig sty, probably early C19 has 2 east facing feeding trap openings and large stone slabs for cladding.

403235

404660

The History of Ewyas Lacy

Document Record

SO 33 SW

MICHAELCHURCH ESCLEY CP

-

4/58

Ty-Cradoc

-

GV

II

Farmhouse. Probably C17. Finely coursed rubble, stone slate and tiled roof. L-plan, 2 storeys, 3 windows. Projecting wing at south-west end, C20 metal windows regularly placed, entrance to main south-east front to left hand side of main range. Access refused and interior not inspected; plank and muntin screen visible immediately inside front door forming some longitudinal sub-division of main range.

SO 33 SW

MICHAELCHURCH ESCLEY CP

-

4/59

Barn about 20 yards
east of Ty-Cradoc

-

GV

II

Barn. Probably C18. Coursed rubble, stone slate roof. Probably 3 or 5 bays. Full-height doors to threshing floor from south-west side. Access refused.

The History of Ewyas Lacy

Document Record

SO 23 NE

MICHAELCHURCH ESCLEY CP

-

1/61

Ty'n-y-gwynt

-

GV

II

Farmhouse, now cowhouse. Probably late C17 with roughly contemporary extension. Rubble, corrugated roof, central stack with dripstones. Two cells extended southwards to form longhouse. Now one storey with unfloored attic; 3 entrances to front, the northern one leading into principal room. North end gable wall has 2 hooded lights, one on first floor and one on ground floor to west of entrance through ledged door. Interior: fireplace to central stack, no indication of adjacent staircase. The north gable lights, covered on the outside, are seen to have diamond section mullions.

SO 23 NE

MICHAELCHURCH ESCLEY CP

-

1/62

Barn about 25 yards east of Ty'n-y-gwynt

-

GV

II

Barn. Probably C17. Partly dry stone and partly thin coursed rubble; corrugated iron roof. Three bays. Windows with label and 4 diamond profile mullions at southern end of east side; opposed full height double entrance doors to central bay and threshing floor. Interior: trusses have raking struts from tie-beams to principal rafters. Included for group value with Ty'n-y-gwynt (qv).

The History of Ewyas Lacy

Document Record

SO 23 NE

MICHAELCHURCH ESCLEY CP

-

1/65

Cowhouse and granary about
20 yards WNW of Upper Lower
House Farmhouse

-

GV

II

Cowhouse and granary. Probably C17. Coursed stone rubble, stone slate and corrugated iron roof. One and a half storeys, 3 bays, 3 evenly spaced entrances, chamfered central doorway, ledged doors in front gable end with pitching door above centre, small oak-framed 2-light window to right hand side. Interior: very wide span, typical of the area, requires 3 rows of purlins; raking struts to rafters. The triple entrance arrangement occurs frequently in these parts, eg cowhouse at Upper House Farmhouse, Bacton (qv).

SO 23 NE

MICHAELCHURCH ESCLEY CP

-

1/66

Stable about 10 yards west
of Upper Lower House Farmhouse

-

GV

II

Stable. Probably C18. Fine coursed stone rubble, corrugated iron roof. One cell, one storey and attic. Partial string course to front gable end with entrance under dripstone through contemporary ledged and beaded door; window opening to right hand side wall. Included for group value.

The History of Ewyas Lacy

Document Record

SO 33 SW

MICHAELCHURCH ESCLEY CP

Wern Farmhouse

4/69

-

II

GV

Farmhouse. Probably C17 or C18, with early C19 alterations and early C20 addition. Coursed thin rubble; brick, stone slate and tiled roofs. Three parts stepped from left to right. Centre part has 2 room plan to front elevation with lower service extension to right. Left part is early C20: end stacks to left and right, 2 storeys, 2 windows with regularly placed metal casements. Centre part shares stack with left hand extension: stone slate roof, 2 (lower) storeys, 2 windows consisting of early C19 casements with 9 panes, the centre 3 of which open, one on either side of central entrance and 2 above; entrance through slate-roofed gabled porch of c1900 and ledged door. Attached to right is a one-and-a-half storey 2 bay extension with right end stack, square window opening to right and a 2-light C18 casement to rear elevation. Interior not inspected.

103876

103790

SO 33 SW

MICHAELCHURCH ESCLEY CP

Barn, cow house, stable and pig sties about 25 yards north-west of Wern Farmhouse

4/70

-

II

GV

Barn, cow house, stable and pig sties. Late C17 to mid-C18. Rubble, stone slate roof. Local type plan of barn with cow house and stable incorporated at either end, with lower added pig sties to left of cow house part. Six roof bays, one vent-slit either side of full-height doors in second bay from left. To right, 2 ledged doors to cow house and then to far right. Stable door with loft door in right hand gable end. Three pig sties are attached to left gable end: 2 ledged doors to left of centre and one to right hand side. Interior: barn, cow house, stable part has raking struts and collars with very pronounced cambers. Half struts to pig sties are pegged. All four parts make an unusually complete ensemble with even the pig sties retaining their stone slate roof.

The History of Ewyas Lacy

Document Record

SO 33 SW

MICHAELCHURCH ESCLEY CP

MICHAELCHURCH ESCLEY

4/73

Bridge Farmhouse

-

GV

II

Farmhouse. Probably C17. Coursed rubble, tiled roof hipped to ridge, end stack to left, front of right hand gable and stack with detached diamond stacks roughly central. L-plan, forward projection towards south. Two storeys, 3 windows, early C19 3-light casements: 2 to left in main range, one to right of stack of cross-wing; upper windows are placed above ground floor windows and are of same type; entrance to left of cross-wing from top of flight of 4 steps under tiled pitched-roofed porch with weatherboarded gable through C19 ledged door hung on strap hinges. To left of entrance a lean-to covers steps down to cellar under entrance room. Cross-wing extended to rear by one window in late C18 to early C19. Interior: (not inspected) plank and muntin screen to left of entrance (RCHM).

SO 33 SW

MICHAELCHURCH ESCLEY CP

MICHAELCHURCH ESCLEY

4/74

Forge Cottage and
Jasmine Cottage

-

GV

II

House and smithy, now 2 cottages. Probably C17, recast in C19. Coursed rubble, part timber-frame, concrete tiled roof, stack to centre and left end. Two storeys, 3 windows: ground floor windows under segmental heads, C19 casements of 12 panes to left and right of entrance, small 6-paned casement between entrance and window right of entrance; first floor: 3 evenly placed 8-light casements. Entrance between 2 left hand windows under C17 timber-framed porch supported on rubble side walls: gable on 8 contemporary turned balusters to each side, 2 pegged miniature trusses with ties supporting raking struts; ledged, C19 door under segmental head. C19 extension to left consisting of single storey garage extension with 2 C20 casements and 2 zinc-plated garage doors. Right hand gable has raking struts from collar, queen struts, thick jowls and two 4-light C20 casements visible above C19 lean-to with tiled roof, C20 glazed door and 6-paned vented window. Interior: square panelling to left of entrance; chamfered beams.

The History of Ewyas Lacy

Document Record

SO 33 SW

MICHAELCHURCH ESCLEY CP

MICHAELCHURCH/ESCLEY

4/76
28/9/52

Michaelchurch Court,
steps and terrace walls
to entrance front

GV

II*

House. C16 and early C17, altered and extended c1856 by G F Bodley for Guy Trafford. Coursed rubble, timber-frame; stone slate roof and rubble stacks. L-plan: main range has combined entrance and garden front facing east; cross-wing over cellar projects eastwards from south end of main range; porch range projects from and masks the great part of the east front of the main range; one large stack with 2 diagonally-set C20 shafts projects from the rear side of the main range and a similar one from the south side of the cross-wing, end stack to north gable of main range. Two storeys and attics. Prominent timber-framed 3-gabled porch range on rubble base has close-stud and quadrant brace decoration. 6:2 windows to main range, 3:1 to porch range and 1:4 to cross-wing, mainly mullioned and transomed windows with lead quarries in metal casements, except for porch range which has 2- and 3-light casements on ground and first storey respectively. Cross-wing: ground storey has 5 lights under late C19 segmental hood; first storey, 5 smaller lights; gable, 3 lights. Main range and porch range: blocked entrance now one large light immediately to right of cross-wing, 5-light C19 window, to left of main entrance a 2-light window, to its right two 2-light C19 casements; first floor has 2-light casement above blocked entrance, 2-light window, partly obscured by porch a 2-light casement, one set of casements to each of the 3 bays of the jettied timber-framed upper portion of the porch range; attic has two 4-light dormers with cambered and embattled tie-beams beneath gable containing 2 sets of quadrant-braces. Entrance under south bay of early C17 porch which is flanked by 2 layers of plank and muntins. Rear elevation has random mullioned and transomed fenestration, probably mainly late C19 or early C20 apart from 4 evenly spaced dormers with 3 lights under each gable. Side entrance from north immediately to rear of porch range through framed oak door frame with 3 chamfered mullions in fanlight over nail-studded 6-panelled C17 door. Interior: Porch has elaborate plasterwork consisting of interlacing motifs of grapes and leaves containing the date 1602, the initials MLCEN P, grotesque face above large chamfered door posts and C19 12-panelled nail-studded door. Flagged floors. Principal room to left of entrance has C19 panelling; to right is a C17-style dog-leg staircase probably largely C19 rising part a genuine C17. Two-light window in the rear wall. C17 panelling and fireplace to main front room of cross-wing. To the rear of the cross-wing is a plastered wall of posts and rails with remains of decorative floral painting of early C17. Repositioned early C18 door surround in cross-wing at bottom of C19 staircase. First floor has another C17 panelled room with contemporary plaster ceiling in cross-wing, a c1800 Dale cast iron basket grate and 2 conch niches, probably 1930s in the chief room of the main range. To rear 1930s bathroom with original bath, tiling and heated towel rail. Broach stop-chamfered beams to landing at junction of cross-wing and main range with blocked segmental head through timber-framed wall between the 2 parts. Over the porch is close-studded partition; external decorative quadrant braces are visible on the interior. Attic room of main range is 6 roofing bays long: 3 types of truss: open uncollared triangular; queen strut to collar from tie-beam; central post from tie to collar; 3 rows of purlins. Walls and steps to east front are possibly by G F Bodley.

The History of Ewyas Lacy

Document Record

SO 33 SW

MICHAELCHURCH ESCLEY CP

MICHAELCHURCH ESCLEY

4/77

Hall, entrance block & unroofed walls attached to south-east and south-west of Michaelchurch Court

-

II

GV

Hall and entrance block and attached walls. Dated 1866. By G F Bodley. Coursed stone rubble and stone dressings, slate roof. Remains of E-plan extension to Michaelchurch Court (qv) in re-interpretation of late-Tudor style. Main south-facing elevation, a roofless ruin with only one wall, partly stands up to wall-tops, entrance stairs and hall to east are roofed, north wall of E-plan demolished and most of cross-walls. North elevation: (roofless wing) consists of 2 storey porch between gabled buttresses, approached by steps and entered under moulded 4-centred arch surmounted by 4 rectangular panels in moulded surrounds, above them a 4-light mullioned and transomed window. The porch is side-lit by a 4-light window to the east under a relieving arch. Entrance is through a 12-panelled door. South elevation: 4-light mullioned window to left, 2 storey canted bay window to centre with 10 lights to each level, 5-light mullioned and transomed window to upper right centre above string course; right hand gable has 6-light mullioned and transomed bay window with 4-light windows above. Entrance to east side of left part by 4-panelled door in square-headed frame with carved wooden spandrels. Another entrance to west side of right gable by 4-panelled door under stone spandrels next to stack with paired shafts. West wall returns to join the Court (qv). East wall has buttresses with off-sets, large stack with coupled shafts, mullioned and transomed windows and a 3-panelled door leading into a cellar under a depressed 4-centred head. Interior: machine-made king-post roof supported by arch braces on wooden corbels. Large contemporary fireplace in west wall, deeply moulded chamfered beams for first floor. In the cellar is a dated plaque in Gothic script indicating that Bodley was the architect - "Guido Trafford hunc domum fieri/ fecit anno nostra salvis mdccclxvi/ Georgio Frederico Bodley archi^o".

The History of Ewyas Lacy

Document Record

SO 33 SW

MICHAELCHURCH ESCLEY CP

4/80

Bridge over Escley Brook
about 800 yards east of
Michaelchurch Court

-

II

GV

Bridge. Probably early C19. Sandstone. Single segmental arch in recessed panel. Copings do not project from parapet walls. One of a series of contemporary bridges in the locality which is larger than most and picturesquely sited on an important scenic water-course.

SO 33 NW

MICHAELCHURCH ESCLEY CP

URISHAY COMMON

2/81

Clothier Farmhouse

-

II

GV

Farmhouse. Probably C17, extended in C18 and c1950. Rubble, roughcast; slate roof, end stacks to left and to rear extension. Two cell plan. One storey and attic, 2 windows, irregular fenestration: C19 2-light casements to left, 2 metal C20 casements in gabled dormers, entrance by glazed C20 door under right hand dormer. Stable or cow house extension, probably C18 to right with ledged C19 door to front and pitching hole to gable end. c1950 extension to left hand side. C18 single storey extension to rear with external end stack and decorated brick shaft. Interior: plank and muntin screen divides 2 cells, principal room to left has large fireplace under massive oak lintol, newel rubble stair to left of fireplace. Longitudinal plank and muntin screen divides other cell into 2 unequal rooms. Upper rooms divided by truss having collar supported by 2 vertical posts between which is doorway. C18 rear extension has low raking strut truss.

103018

103216

103829 (Duke's Barn).

103932

104149

The History of Ewyas Lacy

Document Record

ST MARGARETS CP

SO 33 SE

ST MARGARETS CP

5/99
26/1/67

Church of St Margaret

GV

I

Parish church. Possibly C12 origins, but substantially C15 and C16. Coursed rubble, still partially plastered, weatherboards to bell turret, stone slate roofs. Bell turret built into west end of nave, chancel, south porch. Bell turret: coursed rubble above apex of nave roof, above which is weather-boarded bell-chamber jettied to west, 4 square holes in weatherboarding on north and south faces, pyramidal stone slate roof topped by copper weather-vane in the form of an arrow. Nave: 2½ bays, coped verges to east and west; late C16 south-east window of 2 moulded lights, with central mullion and square head; west window has one light in double chamfered reveals; north-west window, c1900; 2 foiled lights under label, with blocked door beneath. East window of north wall: 2-light, perhaps C15, mullioned window with sunk chamfer for mouldings and iron casement. Beneath bell turret west of north-west window a stone flag apparently blocks what may have been a window opening to bell ringing chamber. Chancel: bases of walls are battered; south window has 2 lights with cinquefoils, possibly early C14; east window of 2 lights with chamfered mullion, perhaps late medieval. South porch dated 1924: cusped bargeboards to stone slate roof. Entrance under 2-centre arch, through nailed door divided into 5 panels by vertical beads. Interior: reverse of south door has trefoiled head. Chancel: wagon roof; projecting from north-east corner a small flat-topped off-set about 2' 6" high acts as a shelf; altar rails, mid-C17 with turned balusters, 2 contemporary chairs with scroll and acanthus decoration. Chancel arch has semi-circular head and plain chamfered imposts. From the north-east side of the arch stairs rise via a ledged door to the rood loft. Nave: splendid c1500 rood screen and rood loft with coffering, running acorn pattern, 2 tabernacles and panelling much of it heavily undercut. C15 roof has 5 bays: arch-braced collars, embattled wall-plates, 3 tie-beams beneath the western trusses, the central one moulded. C17 panelling with reeded divisions to north and south and under rood screen; blocked 4-centred head to south wall between south-east window and south door. C14 font: moulded octagonal bowl, shaft and base.

The History of Ewyas Lacy

Document Record

SO 33 NW

ST MARGARETS CP

-

2/102

Coed-poeth Farmhouse

-

GV

II

Farmhouse. Probably C17. Coursed rubble, hipped slate roof to south, central stack. Roughly L-plan with main range oriented north/south and subsidiary wing added to east side at south end. Two storeys. South elevation: two 2-light C19 casements to ground floor, one centrally placed 2-light, 6-pane casement to first floor. Entrance to right at junction with subsidiary wing under rubble piered porch with depressed 4-centred headed oak lintol and niche above through ledged C17 (?) door with strap-hinges. Extension to right is probably C19: 3-light mullioned window, gabled dormer above. Left hand side of elevation has pen-roof reaching almost to eaves level of west side of main range: garage opening to ground floor, loft opening above. North elevation of main range has 3 sets of mullioned and transomed windows in wood: 6 lights to ground and first floors; 3 lights to attic in gable end. Interior: not inspected. RCHM records good examples of C17 panelling. (RCHM, Vol I).

-101722

SO 33 NW

ST MARGARETS CP

-

2/103

Dolward Barn

-

GV

II

Barn. Probably late C17 to early C18. Dry coursed rubble, stone slate roof. Six bays aligned north/south. West elevation has ventilator slits partly blocked to left and right bays; low entrance, pegged door frame and ledged door, in second bay from left. North and south gables each have pitching-holes. Rear, east elevation has 2 large rubble buttresses, one either side of 2 low framed entrances to left hand side. Further to right a full-height entrance lies opposite the low entrance of the main west elevation. Interior: raking struts, shaped rafter ends. The barn is masked on east side by a late C20 barn of galvanised metal (not included).

The History of Ewyas Lacy

Document Record

SO 33 SE

ST MARGARETS CP

-

5/106

Barn and cider house about
30 yards NNE of Four Oak
Farmhouse

-

GV

II

Barn and cider house. Probably C17 to C18 with C20 extension. Timber-frame, finely coursed rubble, corrugated iron roof. Six bays aligned east/west against eastern slope, concrete lean-to extension to west, cider house is in two east bays. South elevation: full-height doors to threshing floor to left; 2 entries to right hand side including ledged door in chamfered door frame with decorative strap hinges to cider house. Rubble east gable end with entry from high ground, door frame with run-out stop chamfers. Rear elevation has 6 ventilator slits to right of full-height ledged doors (fourth bay from east). Interior: queen strut trusses; threshing floor contained on east side by partition of frame stone slabs about 3 feet high. Complete cider mill and cider press in ground floor of east bay: octagonal stone with moulded posts to support screw which is also hung from large oak baulk (about 10" x 8") on upper floor.

SO 33 NW

ST MARGARETS CP

-

2/107

Lower Llanon Farmhouse

-

GV

II

Farmhouse. Probably late C17 to mid-C18. Coursed rubble, stone slate roof, end stack to right hand side. Two cells, separated by through-passage. Two storeys, 2 windows. Main elevation faces roughly east: 2 regular C19 casements each of 4 panes to each floor. Stone hood over central entrance through pegged chamfered door frame and ledged C18 (?) door. C18 leaded 2-light casement in south gable. West elevation has blocked central doorway and C19 casement to right. Late C19 single storey extension attached to south gable with central stack and contemporary entrance door to right hand side. Interior: not inspected, but reputed to have newel stairs to north-east corner, stop chamfered beams, plank and muntin screen, with square-headed door to rear end, dividing through-passage from right hand room.

The History of Ewyas Lacy

Document Record

SO 33 SE

ST MARGARETS CP

-

5/110

Barn and cow house about
70 yards north-west of
Tanhouse Farmhouse

-

GV

II

Barn and cow house. Probably early C18. Coursed rubble, weatherboards, timber-frame, corrugated iron roofs. Five bays, oriented east/west, 2 lean-to extensions, one either side of central southern entrance. Weatherboarded east gable above the usual 3 evenly placed entrances to cow house. Eastern lerna-to also has east facing door at same height as others. Central full-height doors to threshing floor in corrugated iron. Interior: not inspected. Evidence from cladding is that east gable above cow house is probably three panels high from cow house lintols to tie-beam.

SO 33 NW

ST MARGARETS CP

-

2/111

Tre-cadifor

29/9/52

-

GV

II

Farmhouse. Probably C17 with C18 or early C19 extension. Fine coursed rubble, concrete tiled roof, small end stack to left and large ridge stack to left of centre. Probably enveloped gable access longitudinal plan, oriented north/south. Two storeys, 4 windows. East elevation: ground floor has 3-light mid-C19 casement with central metal casement to bottom row left of entry, 5-light chamfered oak mullioned and transomed window under stone hood roughly in centre, 3-light mid-C19 casement under stone hood to right hand side; first floor has 3-light mid-C19 casement to left, 2-light C17 oak diamond section mullioned window axial with stack, two 3-light C19 casements to right hand side of large stack. Entry under pegged, chamfered door frame with stone label through ledged C17 door. To right full-height extension, probably late C18 or early C19 with 2 low ledged doors. Interior: chamfered plank and muntin screen divides north part of the ground floor from north side of principal room which has blocked diamond section oak mullioned window to west wall; draw-bar in situ behind former gable access door to east of fireplace protecting principal room from entrance lobby; exceptionally wide newel stair with oak treads rises from principal room to west side of fireplace. South end of first floor is longitudinally sub-divided by timber-frame partition with large square plastered infill panels.

400053

- 65 -

The History of Ewyas Lacy

Document Record

SO 33 NW

ST MARGARETS CP

-

2/114

Barn and cow house about
80 yards NNW of White House

-

GV

II

Barn incorporating cow house. Probably C17. Timber-frame, weatherboards, coursed rubble, woven lath panels, corrugated iron roofs. Seven bays aligned north/south, one lean-to extension to south and a second enveloping north end and east side of 2 north bays; 3 south bays comprise cow house under tollet. East elevation: 3 panels of woven oak laths between rubble base and wall-plate; 2 panels to contemporary north-east extension; full-height ledged doors to third bay from north; 3 evenly spaced lateral doorways to cow house in southern part. Interior: raking strut and queen strut trusses; half raking strut trusses to north east extension. An exceptionally large barn and cow house that retains virtually all the features (except the roof covering) with which it was designed.

SO 33 NW

ST MARGARETS CP

-

2/115

Stables and coach house
and enclosing walls about
50 yards north-west of
White House

-

GV

II

Stables, coach house and enclosing walls to east. probably c1860. Coursed sandstone, dressed sandstone, stone slate roof. Longitudinal 5-bay plan aligned north/south with projecting end gables facing east. Two storeys. East elevation: 4-centred arch with ledged doors to coach house to left hand gable, single light decoratively patterned leaded window, ledged door with vertical fillets, 2-light window with iron bar, central door under 4-centred head, 2-light window with iron casements, door with unequal leaves (of about one third: two thirds), blind 4-centred arch (corresponding to coach house entry) to right hand gable. First floor has 2-light window beneath label in left hand gable, 2-light decoratively leaded metal casements left of centre, loft door with fillets above central door, another 2-light leaded window and 2 more beneath right hand gable. Centre has corbelled gabled bell turret over eaves with cinquefoil decoration and bell in situ. Gables have decorative bargeboards with moulded finials and pendants to gables. Raised shields in blind circular oculi to upper part of each gable. Interior: 3 loose boxes with oak doors and iron bars to centre part of building.

The History of Ewyas Lacy

Document Record

Longtown CP
with amendment

9 MARCH 1988

TOWN AND COUNTRY PLANNING ACT 1971, SECTION 54

FIRST AMENDMENT OF 37TH

LIST OF BUILDINGS OF SPECIAL ARCHITECTURAL OR HISTORIC

INTEREST

DISTRICT OF SOUTH HEREFORDSHIRE (HEREFORD AND WORCESTER)

WHEREAS

1. by section 54(1) of the Town and Country Planning Act 1971 and the Secretary of State for the Environment Order 1970 (hereinafter collectively called "the principal Act") the Secretary of State for the Environment and his predecessors under the Town and Country Planning Acts 1944 to 1971 (hereinafter called "Secretary of State"), with a view to the guidance of local planning authorities in the performance of their functions under the principal Act in relation to buildings of special architectural or historic interest, is or were required to compile lists of such buildings, and may amend any list so compiled;

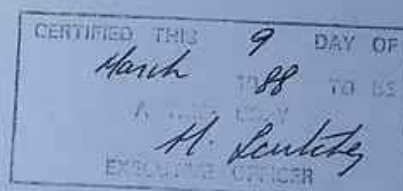
2. on 14 March 1988, the Secretary of State compiled a list of buildings of special architectural or historic interest situate in the District of South Herefordshire (that part comprising the parishes of Craswall, Dulas, Llancillo, Llanveyndoe, Longtown, Rowstone and Walterstone);

3. the Secretary of State considers that the said list should be amended by the addition of the building mentioned in the schedule hereto;

4. the Secretary of State has consulted those persons who appear to him appropriate as having special knowledge of, and interest in, such buildings;

NOW THEREFORE the Secretary of State, in exercise of the aforementioned powers hereby amends the said list in the manner set out in the schedule hereto.

HB 17d



The History of Ewyas Lacy

Document Record

SO 32 NE

LONGTOWN CP

7/43

Barn approximately
20 m south-east of
Belpha Farmhouse

II

Barn. c1600 with early C18 additions; C20 alterations. Sandstone rubble refacing of timber-framed barn, corrugated metal roofs. Five bays with central threshing floor flanked by lean-tos with continuous catslide roofs. Square panelled framing with V-struts in gables revealed to interior and north gable end; inclined strut trusses.

SO 32 NW

LONGTOWN CP

6/44

(Old) Brook Farmhouse
approximately 100 m
west of (New) Brook Farmhouse

II

Farmhouse in ruinous condition. C17 with late C19 alterations. Sandstone rubble with Welsh slate roof. Rectangular plan aligned east/west facing south with projecting porch on south front and slightly projecting stair turret on north side of west gable end, gable-end stacks. Two storeys and attics. South front: two 3-light casement windows with traces of former mullions flank two-storey gabled porch, loop vent to upper floor, square-headed wooden framed doorways. Interior has stone winder staircase, plank-and-muntin panelled partitions and chamfered ceiling beams.

The History of Ewyas Lacy

Document Record

SO 32 NE

LONGTOWN CP

-

7/47

Great Bilbo

29.9.52

II

Farmhouse. C15, extended and altered during late C16 or C17, minor C20 alterations. Sandstone rubble with corrugated asbestos roof. C15 wing aligned east/west with later wing aligned north/south adjoining to south. Central projecting gabled porch to east front, gable-end stacks to later cross-wing, axial stack to earlier wing. Single storey with attic to earlier wing, two storeys and attics to later wing; east front: 4-light diamond mullioned windows flank central porch to upper floor, one C19 casement window to left with 5-light diamond mullioned and transomed window to right with square-headed label, a continuous pentice extends to left and to right on first floor flanking porch with segmental-headed doorway, inner moulded square-headed surround to doorway with segmental head, heavy battened door with decorative strap hinges. Interior of C15 wing reveals two cruck trusses which have been mutilated at the base, later wing retains good chamfered and moulded ceiling beams; plank-and-muntin panellled partitions survive on ground and first floor with segmental-headed doorways; large stone winder staircase to south gable end and further staircase in north gable end. (RCHM Vol I, p 186).

SO 32 NW

LONGTOWN CP

-

6/48

Great Hunt House Farmhouse

GV

II

Farmhouse. Probably C18 with C20 alterations and additions. Sandstone rubble with Welsh slate roof. Rectangular plan aligned north/south with later additions to south and north-west. Central entrance and gable-end stacks. Two storeys and attics; east front: three windows with 3-light casements, C20 half-glazed door; C20 addition to south with C20 window and half-glazed door. Interior not inspected but likely to be of interest. (RCHM, Vol I, p 189).

The History of Ewyas Lacy

Document Record

SO 33 SW

LONGTOWN CP

-

3/51

Great Trewern

II

Shown on OS as Trewern.

Farmhouse. Probably C17 with mid-C19 alterations. Sandstone rubble with Welsh slate roof. L-plan with cross-wing at east end and later additions to rear (north) facing south, main axial stack with west gable-end stack and further lateral stack to cross-wing. Single storey and attic.

South front: glazing bar sash windows flank lean-to porch, gable end of cross-wing to right with one similar sash window. Interior not inspected but reputed to retain plank-and-muntin panelled screens mentioned in RCHM. (RCHM Vol I, p 190).

SO 32 NW

LONGTOWN CP

-

6/52

Greidol

II

Farmhouse. C18 with minor C20 alterations. Sandstone rubble with half-hipped Welsh slate roof. Rectangular plan with central entrance and end stacks. Two storeys, attics and cellars, entrance front: five 2-light glazing bar casement windows, central C20 part-glazed porch with inner wooden framed doorway and ledged door. Interior retains chamfered ceiling beams and framed staircase with turned balusters.

The History of Ewyas Lacy

Document Record

SO 32 NW

LONGTOWN CP

Grove Farmhouse

6/53

II

Shown on OS map as The Grove Farmhouse. Dated 1707, but probably with C17 origins; late C19 alterations. Sandstone rubble with Welsh slate roof. T-shaped plan with cross-wing at east end and east porch bearing date, gable-end stacks. Two storeys, East front: three glazing bar sash windows with brick surrounds, central gabled porch. Interior: inaccessible but said to retain plank-and-muntin panelled screen and chamfered ceiling beams (RCHM Vol I, p 190).

SO 32 NW

LONGTOWN CP

Llanwonnog Farmhouse and adjoining cow shed (formerly listed as Llanwonnog Farmhouse)

6/54

II

Farmhouse and adjoining cow shed with C17 south-east cross-wing, late C19 and C20 alterations and additions. Sandstone rubble and part painted brick, part tiled, part corrugated asbestos roof. Irregular plan with earlier house aligned north-west/south-east with cross-wing at south-east end, late C19 addition forms cross-wing to north-west and extends to south-west to connect with the cow shed; irregular and altered entrances, main axial stack to central former hall range, further gable-end stacks to C19 addition. Two storeys. South-west front: cow shed to left with two square-headed doorways and double draught doors to right, slightly higher roof-line of C19 connecting addition with steps up to upper doorway to left of square-headed doorway to ground floor; C19 cross-wing with higher roof-line and one 2-light glazing bar casement window, further window blocked by raised roof-line of central hall range, three 2-light C20 windows, lean-to C20 porch in angle to left of similar 2-light casement window, ledged doorway to right; gable end of cross-wing to right with one 2-light C20 casement, and part-glazed ledged door. Interior of hall range reveals bases of two cruck trusses, obscured from above by later coverings, large open fireplace with massive stone lintel, ogee-headed doorway to left of fireplace, a doorway with a square-headed surround leads to cross-wing from central hall range. The cow shed to south-west is of three bays and retains two cruck trusses which appear largely complete. (RCHM, Vol I, p 190).

The History of Ewyas Lacy

Document Record

SO 32 NW

LONGTOWN CP

-

6/55

Lower Hunthouse

II

Farmhouse. Early C17 core, largely altered during C18 and early C19, further C20 alterations. Sandstone rubble with Welsh slate roof. Rectangular plan with lobby-entry and further north gable-end stack. Two storeys, attic and cellar. Entrance front: four openings, left end window replacing former doorway to granary, 3-light casement windows, ground floor, steps up to former granary to left and 3-light casement windows, one to left and two to right of C20 gabled half-glazed porch, inner wooden framed doorway with ledged door. Interior: altered but retains large open fireplace in room to right of entrance with massive stone lintel. Some chamfered ceiling beams survive in this room.

SO 32 NW

LONGTOWN CP

-

6/56

Barn approximately 15 m east of Lower Ponthendre

GV

II

Barn. C17 with late C18 additions and C20 alterations and minor additions. Sandstone rubble with stone slate roof. Five bay barn aligned east/west with projecting gabled porch to north front, later C18 cow shed adjoins to east, C20 addition to left of porch on north front. Inclined strut trusses. Lower Ponthendre Farmhouse is altered and is not included in this list.

The History of Ewyas Lacy

Document Record

SO 32 NW

LONGTOWN CP

6/59

Middle Ponthendre

II

Farmhouse. C17 extended during C18 or early C19, C20 alterations. Sandstone rubble with Welsh slate roof. Rectangular plan aligned north/south, facing east with later addition to south, south gable-end stack to earlier house and south gable-end stack to later addition. Two storeys with higher roof pitch to earlier section. East front: main house to right with two 2-light C20 windows and single light at mezzanine level lighting stair, later addition to left with two 2-light casement windows and one 2-light C20 window on ground floor to left of lean-to porch with inner ledged door. To the rear and to the north gable-end of the earlier house are traces of 2- and 3-light diamond mullioned windows with wooden frames. Interior of earlier house retains plank-and-muntin panelled partitions on lower floor and a stone winder staircase against stack.

104383

SO 33 SW

LONGTOWN CP

3/60

Middle Trewern

ps.9.52

II

Farmhouse. c1600 incorporating earlier fragments; C20 restoration. Sandstone rubble with stone slate roof. T-plan with main wing aligned north/south facing east and wing at rear extending to west, main axial stack and south gable-end stack, entrance to left of centre on east front. Single storey and attic; east front, four 2-light C20 gabled dormer windows, small 2-light window and further 2-light C20 window to left, similar 2-light and 4-light window to right of C20 ledged door; wooden diamond mullioned windows survive in north gable end. Interior retains plank-and-muntin panelled screens with elaborate shaped heads to main doorways in former hall, segmental heads to remaining doorways, wooden staircase in west wing with moulded strings and heavy newel, stone winder staircase in south gable end, large open fireplace with massive stone lintel in former hall. A section of cruck blade survives embedded against the stack.

The History of Ewyas Lacy

Document Record

SO 32 NW
6/ 61

LONGTOWN CP

Barn approximately 15 m
west of Old Bryn

II

Barn. Late C17. Part timber-framed with sandstone rubble plinth and refacing, stone slate and corrugated metal roof. Five bays aligned north-east/south-west with south-west of centre threshing floor, later additions to left of entrance on south-east front and to rear. Square panelled framing revealed to rear largely with infill missing. Inclined strut trusses. Old Bryn is not included in this list.

701596

SO 33 SW
3/62

LONGTOWN CP

Old Court

II*

GV

Farmhouse. C14, remodelled during C16 with further C17 alterations and additions, C20 restoration and alterations. Sandstone rubble with part hipped stone slate and C20 tiled roofs. Central hall range aligned east-west with inserted axial stack and cross-wings at either end, these have been extended forwards to south and to west and east; further stacks to cross-wings; entrance through south front of west cross-wing. Two storeys and attics, with single storey and attic to hall range, basement below west wing; south front: west cross-wing to left, central flat-roofed C20 dormer window, single light to right of centre on first floor, cambered head to doorway further to right; central recessed hall range with two 2-light casement windows, left-hand window in blocked doorway; east cross-wing to right with one 2-light casement window to left on upper floor, 3-light casement window below with cambered head, to left of lean-to projection with 2-light window. North front of hall range has transomed window with two trefoil-headed lights. Interior of hall range with inserted floor removed during C20 restoration, three largely complete cruck trusses, arch-braced collar to central truss with moulded members, large open fireplace to stack which backs against the tie-beam which formed upper rail of screens partition, two ogee-headed doorheads are clearly visible toward centre of beam, stone winder staircase in east cross-wing. Most of the wooden mullioned windows mentioned by RCHM have now been replaced with one remaining on east side of east cross-wing. (RCHM, Vol I, p 184-185).

The History of Ewyas Lacy

Document Record

SO 33 SW

LONGTOWN CP

-

3/63

Barn approximately 30 m south of Old Court

GV

II

Barn. C17 with minor later additions. Timber-framed with sandstone rubble plinth and gable ends, sandstone rubble lean-to additions, corrugated metal roofs. Four bays aligned north-west/south-east with threshing floor to south-east of centre flanked to south-west front by lean-to additions. Framing: two square panels from sill to wall-plate; trusses: two vertical struts to collar; north-west end truss is a C20 reconstruction. Included for group value.

SO 33 SW

LONGTOWN CP

-

3/64

Lower Hall and Upper Hall approximately 6 m south of Old Court Farmhouse (formerly listed as Old Court Farmhouse and out buildings)

29.9.52

GV

II

Barn, now converted into two semi-detached houses. C17, extensively restored and altered C20. Sandstone rubble with stone slate roof. Rectangular plan of four bays aligned north-west/south-east and forming western boundary of former foldyard, north-west gable-end stack and C20 additions to north-east and south-east gable end. Two storeys; 4-light and 3-light C20 windows in original openings to upper floor, one 5-light to left and single-light and 2-light window to right below lintels of former cart entrances, present entrances in lean-to addition to south-east gable end and in lean-to addition to north-east. Included for group value.

The History of Ewyas Lacy

Document Record

SO 32 NW

LONGTOWN CP

-

6/65

Pontynys

II

Shown on OS map as Pont-yr-ynys.

Farmhouse. C17 with late C19 and minor C20 alterations. Sandstone rubble with part stone and part Welsh slate roof. L-plan with wings aligned east/west, north/south, entrance in south front, gable-end stacks, lean-to addition to north gable end. Single storey and attic. South front: three windows, 2- and 3-light casements, central C20 porch with C20 door. Interior retains plank-and-muntin panelled partitions with segmental-headed doorways, stone winder staircase.

SO 32 NW

LONGTOWN CP

-

6/66

Pontynys Bridge

II

Shown on OS map as Pont-yr-ynys.

Bridge over River Monnow. Early C19. Sandstone rubble with sandstone ashlar dressings. Three spans over river with cutwaters rising to plain pilasters.

The History of Ewyas Lacy

Document Record

SO 32 NW

LONGTOWN CP

Ty Mawr

6/68

29.9.52

II*

Farmhouse. C14 hall with C17 cross-wing at south-west end and further smaller late C17 cross-wing at north-east end, further C20 alterations and additions. Sandstone rubble with stone slate roof. Four-bay hall range aligned north-east/south-west with cross-wing at south-west end now forming main house, gable-end stacks and south-east gable-end entrance, further entrance on south-east side in angle with hall range, small cross-wing to north-west end of hall with gable-end entrances; hall converted to barn with inserted loft at either end, two storeys with attics to C17 cross-wing, two storeys to stable; south-west front of C17 house, gabled dormer with 2-light C20 casement window to left of centre, one 3-light C20 casement window and similar 4-light window retaining square-headed labels to first floor, similar windows flank small 2-light window to ground floor, entrance obscured by C20 porch to south-east gable end has wooden framed doorway and heavy ledged door, stack to north-west gable end is supported on three corbels from first floor leaving room on ground floor unheated; the shaft of a garderobe survives to the left of the stack; north-west front of hall range to left 2-light C20 casement window to right of former threshing floor entrance with C20 door and window, further doorway to left; north-east side of stable cross-wing has two 4-light wooden framed diamond mullioned windows with four triangular vents to upper floor. Interior: of hall range reveals four cruck trusses with braced collar to truss over former hall, trusses are fairly complete, some plain wind-braces survive, smoke blackening is clearly visible; C17 cross-wing retains one plank-and-muntin panelled partition on ground floor and on first floor, stone winder staircase in south-eastern angle with hall range and further stone winder in north-west gable end; good chamfered ceiling beams throughout, collar and tie-beam trusses with chamfered members (RCHM Vol I, p 184).

702399

The History of Ewyas Lacy

Document Record

SO 32 NW

LONGTOWN CP

-

6/69

Upper Wernddu

II

Farmhouse with adjoining outbuilding. C17, with late C19 and C20 alterations and additions. Sandstone rubble, painted to main house, C19 tiled roof, corrugated metal to adjoining outbuilding. Rectangular plan with lobby entry, aligned east/west with east gable-end stack, outbuilding adjoins to east, further minor later additions to rear. Two storeys and attics. Entrance front: three 3-light casement windows with traces of hoodmoulds and positions of former mullions, C19 cambered head to window to right of doorway with heavy wooden framed doorway with segmental head, battened door, left-hand return retains 3-light diamond wooden mullioned window. Interior altered but retains chamfered ceiling beams and a further segmental-headed doorway; possibly traces of stone winder staircase against the main stack. Outbuilding to left with four triangular vents and left square-headed doorway.

104017
104018
104153
104018
104017

The History of Ewyas Lacy

Document Record

SO 33 SW

LONGTOWN CP

Wain Farmhouse

3/70

GV

II

Farmhouse. C17, altered mid-C19 and C20. Sandstone rubble with part hipped, part Welsh slate and part C20 tiled roof. Rectangular plan main house aligned north/south formerly with through-passage and north gable-end stack, cross-wing at south end with axial stack and C19 service wing extending to east at north end of main house, further minor additions to north and west. Two storeys and attics; east front: half-dormer with 4-light window to right, one 3-light casement window to left and two similar windows to right of square-framed doorway, ledged door with decorative C17 hinges. The low walls which flank the doorway probably indicate the position of a former porch which is said to have been of two storeys. Interior of main house retains internal square-headed door-frame and ledged doors. The upper floor is largely complete with three plank-and-muntin panelled partitions, segmental-headed doorways and ledged doors; chamfered ceiling beams on upper and lower floors; a 3-light diamond mullioned window remains intact in former west external wall now obscured by later additions. The lower floor of the cross-wing retains a section of plank-and-muntin panelling with segmental-headed doorway and ledged door. A large C19 cast iron range remains intact in the former large open fireplace; a 3-light ovolo-moulded mullioned window is visible in small room to rear and is largely obscured from exterior. (RCHM, Vol I, p 190).

SO 33 SW

LONGTOWN CP

Barn approximately 40m
south-west of Wain Farmhouse

3/71

GV

II

Barn. C17 with minor later additions. Timber-framed with sandstone rubble plinth and corrugated metal roof, some weatherboard cladding remaining. Four bays aligned east/west with byre at lower (east) end and threshing floor entrance with later projecting porch to west of centre on north front, three square-headed wooden framed doorways to east gable end, central doorway now blocked. Framing: two and four square panels from sill to wall-plate, inclined strut trusses.

The History of Ewyas Lacy

Document Record

SO 33 SW

LONGTOWN CP

-

3/72

Cow shed approximately
20 m north-west of
Wain Farmhouse

GV

II

Cow shed. Dated 1679, with later C18 additions and C20 alterations. Sandstone rubble with corrugated metal roof. Two bays aligned north/south with square-headed doorway, later added three bays adjoin to north with further three doorways, formerly with loft, square frame of former diamond mullioned window survives to south gable end. Included as a dated example for group value.

SO 32 NW

LONGTOWN CP

-

6/73

(Old) Welsh Hunthouse
approximately 3 m to rear
of (New) Welsh Hunthouse

GV

II

Former farmhouse, now used as outbuilding. C15 with C17 additions, further mid-C19 alterations and C20 additions. Sandstone rubble with corrugated metal roof, brick C20 additions. L-plan with wing extending to north at rear, C20 addition to west of east/west wing, west of centre entrance and west gable-end stack. Single storey and attic. Entrance front: large 2-light multi-pane casement, wooden square-headed doorway flanked to left by large 5-light casement window and to right by small square light, further doorway to west. C20 addition. Interior reveals cruck construction, two trusses remaining fairly intact with chamfered members, traces of smoke blackening. (New) Welsh Hunthouse is not included in this list.

402911

The History of Ewyas Lacy

Document Record

SO 32 NW

LONGTOWN CP

6/774

Cow shed adjoining
(New) Welsh Hunthouse

II

Cow shed. Probably C15 with C17 refacing and doorways. C20 alterations. Sandstone rubble with upper framing in gable end, weatherboard cladding, corrugated metal roof. Two bays adjoining to west of house with later lean-to giving catslide roof. Two square-headed doorways flanking further blocked entrance. Square-headed loft entry in gable, further doorway in lean-to to right. Interior reveals one complete cruck truss and a further mutilated cruck truss. (New) Welsh Hunthouse is not included in this list.

SO 32 NW

LONGTOWN CP

6/775

26.1.67

GV

CLODOCK

Church of St Clodock

I

Parish church. C12 nave, C13 chancel, C15 west tower, minor C19 restoration. Sandstone rubble with Welsh slate roof. West tower, nave with south porch, chancel. West tower: three stages with embattled parapet; square-headed light to ground stage, square-headed loop to middle stage and window with two trefoil-headed lights to bell stage. Nave: south side: 2-light traceried window to left, cusped semi-circular headed light, square-headed window with three trefoiled-ogee headed lights and easternmost window, with three pointed lights to right of south porch, possibly dating from C13 (RCHM) with plain outer doorway, inner two-centred arch-headed doorway with chamfered jambs; two semi-circular headed Norman windows survive in north wall of nave. Chancel: square-headed 2-light window to right of slightly semi-circular headed doorway; between the present door and window are traces of a former lancet window; a C13 lancet window survives in north wall. C13 east window of three pointed lights. Interior: late C12 wide 2-centred chancel arch of two chamfered orders, scalloped capitals to shafts. Arch-braced roof with seven C16 moulded tie-beams to nave, similar arch-braced roof to chancel, roof ceiled with C19 boarding throughout. Fittings: C13 font with curved circular bowl, round shaft and base. West gallery and staircase c1700, with turned balusters, C17 box pews with panelled sides and some with dates. Three-decker pulpit with sounding board c1700. Late C17 communion rail, three sided with turned balusters in chancel. Monuments in nave near pulpit a slab with funerary inscription ascribed to C9. There are also remains of paintings on north wall of nave and several other miscellaneous chests and tables. (RCHM Vol I, p 179-180; BoE, p 103).

The History of Ewyas Lacy

Document Record

SO 32 NW

LONGTOWN CP

CLODOCK

6/78

Sundial approximately 7 m
south of Church of St
Clodock

GV

II

Sundial. C18. Sandstone ashlar. Stepped plinth, square base with baluster-shaped shaft; sundial inset missing.

SO 32 NW

LONGTOWN CP

CLODOCK

6/79

Clodock Mill

-

II

Mill and mill house. Late C18 or early C19 with late C19 alterations, minor C20 alterations. Rendered sandstone rubble with Welsh slate roofs. L-plan mill with north/south main wing, east lateral water wheel, east/west wing adjoins house to west; house has north projecting service wing at east end; two gable-end stacks and axial stack, axial stack to service wing. Mill: two storeys and attic; north front: 2-light casement window in gable, small 2-light casement window and doorway to first floor, further doorway to ground floor, square-headed doorway to right in east/west wing; large iron water wheel to east with date 1868 and made in Leominster; house with east return of service wing to right, two 2-light casement windows, similar window to right of ledged door on ground floor. Interior: mill retains machinery and has two stones. The mill fell into disuse in 1952 but the house was still occupied by the former miller at time of resurvey (July 1985).

The History of Ewyas Lacy

Document Record

SO 32 NW

LONGTOWN CP

CLODOCK

6/80

Cornwall Arms Public House

GV

II

Shown on OS map as Cornwall Arms.

Inn. Probably C18 with minor C20 alterations. Rendered sandstone rubble with stone slate roof. L-plan with wings aligned east/west and north/south adjoining at west, gable-end stacks and entrance to west gable end. Single storey and attic to east/west wing, two storeys to north/south wing. Entrance elevation: one 2-light casement window in gable end of wing to left with lean-to porch below, inner ledged door, one 2-light casement window to right, north return of east/west wing has one central dormer window with 6-pane glazing bar sash window and two similar sash windows below. The house forms the southern boundary of the churchyard and is included for group value.

SO 32 NW

LONGTOWN CP

LONGTOWN

6/81

Church of St Peter

26.1.67

II

Former parish church, now house. C13 core, largely restored in 1867. Sandstone rubble with ashlar dressings, stone slate roof. Nave with bell cote and south porch, chancel. Nave: pair of trefoil-headed lights to left, a similar pair and a further 2-light window with quatrefoil to right of gabled south porch, chancel with wide lancet in south wall and similar window in north wall, east window possibly of C14 with two trefoiled ogee lights and quatrefoil. Interior reveals traces of earlier building with C12 scalloped capital forming base of a piscina in the chancel, arch-braced chancel roof has date, 1640 inscribed in north wall-plate (RCHM Vol I, p 181).

The History of Ewyas Lacy

Document Record

SO 32 NW

LONGTOWN CP

LONGTOWN

6/82

House approximately
5 m south of Church of
St Peter

GV

II (SUN INN COTTAGE)

House. Possibly C17 core, remodelled during C18. Sandstone rubble with stone slate and Welsh slate roof. Rectangular plan with probable through-passage, south gable-end stack, probably with integral stone winder staircase; lateral stack to west front. Single storey and attic. West front: two dormers with 2-light casements to right of stack, segmental-head to window with 2-light casement to right of doorway; plain canopy and ledged door, south gable end has traces of single lights to light probable staircase. Interior has traces of square panelled timber-framed internal partition and heavy beam in room to right of entrance on east front.

SO 32 NW

LONGTOWN CP

LONGTOWN

6/83

The Crown Inn

II

Inn. Dated 1751, altered late C19 and C20. Rendered sandstone rubble with Welsh slate roof. Rectangular plan aligned east/west with central north entrance, later additions to east and further addition to west with lower roof-line, C20 additions to rear. Two storeys. North front: three windows, one glazing bar sash window to left of datestone and two 2-light casements to right, similar 2-light casements flank C20 gabled half-glazed porch; one glazing bar sash window to left addition with similar larger window to ground floor; 3-light window to right addition with French casements flanked by 2-light casement windows, all under cambered heads to ground floor. This dated building occupies a prominent position in village.

The History of Ewyas Lacy

Document Record

SO 32 NW

LONGTOWN CP

LONGTOWN

6/84

The Ferns

GV

II

House, now hostel. Late C17 or early C18, with C20 alterations. Rendered sandstone rubble with C20 tiled roof, stone slates to service wing. Rectangular plan aligned north-west/south-west with main entrance to left of centre on north-east front; main axial stack and north-west gable-end stack, service wing adjoins to north-west end with further gable-end stack. Two storeys, single-storey service wing; north-east front: three 3-light horizontal sliding sash windows, one to left and 2 to right, gabled porch with inner heavy wooden framed doorway with ledged door, flanked by casement windows to ground floor, small 2-light window and larger 3-light window to service wing to right. A 2-light stone diamond mullioned window survives to rear. Interior is largely altered but retains some chamfered ceiling beams.

The History of Ewyas Lacy

Document Record

SO 32 NW

LONGTOWN CP

LONGTOWN

6/86

Milestone on west side
of road approximately
15 m west of The Old
Greyhound

II

Milestone. Early C19. Sandstone ashlar block with semi-circular shaped
head inscribed with lettering: "Abergavenny 10".

SO 32 NW

LONGTOWN CP

LONGTOWN

6/87

The Mountain Centre
(that part formerly
comprising The New Inn)

GV

II

Shown on OS map as The Court House.
Former inn, now hostel. C18, altered and extended during late C19 and C20.
Rendered sandstone rubble with Welsh slate roof. L-plan facing west but
obscured to rear by later additions, gable-end stacks and central entrance
to main wing aligned north/south. Two storeys, attics and cellars; west
front: two C20 gabled dormers with 3-light casement windows, three glazing
bar sash windows, open gabled porch with inner ledged door. Partially
mutilated stone plaque to left of window on upper floor bears inscription
with name "New Inn". Interior altered but retains late C18 or early C19
dog-leg staircase with turned balusters.

103198

The History of Ewyas Lacy

Document Record

SO 32 NW

LONGTOWN CP

LONGTOWN

6/88

The Old Greyhound
(formerly listed as
Greyhound Inn)

29.9.52

II

Former inn, now house. C16, extended to north during late C17 or early C18, further mid-C19 and C20 alterations and additions. Timber-framed earlier section with wattle-and-daub infill and stone slate roof, sandstone rubble south gable end and part refacing to rear; rendered sandstone rubble later section with C20 tiled roof. Two framed bays of timber-framed house aligned north/south with south gable-end stack and entrance to right on east front, large rectangular plan later section adjoins to north and projects forward to east with central entrance and gable-end stacks, later addition in angle with earlier house. Two storeys; east front: timber-framed section to left, one casement window with decorative glazing, ledged door to right. Framing: upper overhanging floor supported on chamfered joists, vertical studs with struts arranged in herringbone pattern; 3-light casement window in addition to right, later house to right has three plain sash windows, lean-to porch with panelled door. Interior of earlier house retains fine chamfered ceiling beams, the later section not inspected.

102410

SO 32 NW

LONGTOWN CP

LONGTOWN

6/89

Tanhouse

II

Farmhouse. Late C16 or early C17, extended during late C17 or early C18; C20 alterations. Rendered sandstone rubble with Welsh slate roof. Rectangular plan aligned north/south with west projecting porch, further later additions to west and north, the southern section of the house is now used as a barn. Two storeys. West front: one 2-light C20 window to upper floor with small 2-light window and large 3-light C20 window to left of two-storey gabled porch with 2-light C20 window and wooden framed doorway, inner similar doorway with ledged door; later lean-to extension to right of porch and draught doors of barn to right. Interior not inspected but RCHM notes the possible survival of timber-framed walls later encased with stone (RCHM, Vol I, p 187).

The History of Ewyas Lacy

Document Record

SO 32 NW
6/90

LONGTOWN CP

LONGTOWN
Upper Ponthendre

II

Farmhouse. C17 with late C19 or early C20 additions and alterations. Rendered sandstone rubble with Welsh slate roof. Rectangular plan aligned north/south with main stack backing onto through-passage, further south gable-end stack, gabled projecting porch to west front. Single storey with attic; west front: two half-dormers with plain sash windows to left and similar half-dormer window to right; two similar sash windows to left and one to right of porch with inner wooden framed doorway with ledged door. Interior retains good chamfered ceiling beams and a stone winder staircase that projects slightly to rear.

LONGTOWN

LONGTOWN CASTLE

11*

See letter 14.5.86

* SO 32 NW
6/91.

LONGTOWN CP

PONTYNYS MILL

II

14
Amend 9/8/88

The History of Ewyas Lacy

Document Record

HD2-2D17

BSO

PLANNING (LISTED BUILDINGS AND CONSERVATION AREAS) ACT 1990
3RD AMENDMENT OF 37TH LIST OF BUILDINGS
OF SPECIAL ARCHITECTURAL OR HISTORIC INTEREST
DISTRICT OF SOUTH HEREFORDSHIRE (HEREFORD AND WORCESTER)

WHEREAS:

1. Section 1 of the Planning (Listed Buildings and Conservation Areas) Act 1990 ("the Act") requires the Secretary of State, for the purposes of the Act and with a view to the guidance of local planning authorities in the performance of their functions under the Act in relation to buildings of special architectural or historic interest, to compile lists of such buildings, and may amend any list so compiled.

2. On 14 March 1986, the Secretary of State compiled a list of buildings of special architectural or historic interest situate in the District of South Herefordshire (that part comprising the parish of Craswall).

3. The Secretary of State, having consulted with the Historic Buildings and Monuments Commission for England and such other bodies of persons who appear to him appropriate as having special knowledge of, and interest in, such buildings, considers that the said list should be amended in the manner set out in the Schedule hereto.

NOW THEREFORE the Secretary of State, in exercise of the powers conferred on him by Section 1 of the Act, hereby amends the said list in the manner set out in the Schedule hereto.

HSD DOC 2

N Powell

The History of Ewyas Lacy

Document Record



SCHEDULE

The following building shall be included:

SO 23 SE

CRASWALL

Barn at Little
Blackhill Farm

2/43

-

II

Barn. Late C17/early C18. Coursed slatestone rubble; gabled slate roof, of diminishing courses. 6-bay plan, with central threshing floor. One storey. 1980s plank double doors, flanked by ventilation slits and with timber lintel over window opening to right. Triangular ventilation holes flank double doors to rear. Lean-to C18 cartbay with full-width opening to left. Interior: trencched - purlin roof with diagonally - set ridge purlin and raking side struts to trusses.

Signed by authority of the
Secretary of State

Paul Heron

P. J. HERON
A Senior Executive Officer in the
Department of the Environment

Dated the *5th April 1990*

The History of Ewyas Lacy

Document Record

CRASWALL CP
with amendments

5/L

5 APRIL 1990

TOWN AND COUNTRY PLANNING ACT 1971, SECTION 54

SECOND AMENDMENT OF 37TH LIST OF BUILDINGS OF SPECIAL ARCHITECTURAL OR HISTORIC INTEREST

DISTRICT OF SOUTH HEREFORDSHIRE (HEREFORD AND WORCESTER)

WHEREAS:

1. Section 54 of the Town and Country Planning Act 1971 ("the Act") requires the Secretary of State, for the purposes of the Act and with a view to the guidance of local planning authorities in the performance of their functions under the Act in relation to buildings of special architectural or historic interest, to compile lists of such buildings, and amend any list so compiled.

2. On 14 March 1986, the Secretary of State compiled a list of buildings of special architectural or historic interest situate in the District of South Herefordshire.

3. The Secretary of State, having consulted with the Historic Buildings and Monuments Commission for England and such other persons or bodies of persons who appear to him appropriate as having special knowledge of, and interest in such buildings, considers that the said list should be amended in the manner set out in the Schedule hereto.

NOW THEREFORE the Secretary of State, in exercise of the powers conferred on him by S.54 of the Act, hereby amends the said list in the manner set out in the Schedule hereto.

HSD DOC 2 (Rev 12.87)



The History of Ewyas Lacy

Document Record

SCHEDULE

THIRTY-SEVENTH LIST OF BUILDINGS OF SPECIAL ARCHITECTURAL OR HISTORIC INTEREST
COMPILED UNDER SECTION 54 OF THE TOWN AND COUNTRY PLANNING ACT 1971

HEREFORD & WORCESTER

S HEREPS DC

SO 23 NE

CRASWALL CP

-

1/1

Church of St Mary

26.1.67

II*

Parish church. Early C15, C17 south porch, internal wall separating western part of nave probably of C18, restored 1883. Sandstone rubble, timber-framed bell turret with weatherboard cladding, stone slate roofs. Nave with bell turret and south porch, chancel. Nave and chancel of six bays; west bell turret with pyramidal roof; south front, small gabled dormer with casement window toward centre, one square-headed window opening to left and two similar square-headed 2-light windows of 1883 restoration to right of gabled C17 south porch; C15 inner doorway with moulded jambs and 3-centred head; the two windows to right flank a further doorway probably of C15 date with chamfered jambs and 2-centred head; early C15 square-headed east window survives with three cinquefoiled-ogee-headed lights, no windows on north wall with only traces of one blocked square-headed window on exterior at eastern end; continuous stone bench runs along the east and south sides of the chancel and the east side of the south porch. Interior: two western bays of nave are separated from the remainder of the church by the added wall and now used as a vestry, access through south porch and through a later square-headed doorway in interior, formerly an arched opening; renewed roof presumably contemporary with dividing wall; remaining four bays of nave and chancel with braced collar-beam trusses blocked below the trusses may indicate the former existence of tie-beams, three rough tie-beams have been added at a later date, soffit of roof is boarded, traces of painted foliage decoration survive on purlins of eastern bay; moulded and embattled wall-plate. To west of nave against inserted wall is a C18 wooden gallery lit by the dormer window; south wall of chancel, piscina with two drains not in situ; church retains two C18 oak communion tables; font of 1912. The east window and piscina are reputed to have come from Craswall Priory. The vestry was used as a school room during C19. To the north of the church is a shallow rectangular depression said to have been a Fives Court; to the north-west is a further depression said to have been used as a cockpit. (BoE, p 107; RCHM Vol I, p 42).

The History of Ewyas Lacy

Document Record

3 NE

CRASWALL CP

1/2

29.9.52

GV

Court Farmhouse (formerly
listed as Court Farmhouse
and Barn)

II

Farmhouse. Late C16 or early C17, C20 alterations and restoration. Sandstone rubble with internal timber-framed partitions, stone slate roof. L-plan with main house aligned south-west/north-east and wing extending to north-west at south-east end (now derelict), entrance in north-east gable end with main stack and winder staircase (formerly of stone internally, now rebuilt with timber). Single storey with attic and basement; south-east front: central glazed dormer window with C20 glazing bar casement window, two similar C20 windows to ground floor; north-east gable end retains 3-light wooden mullioned window lighting stair, square-headed wooden chamfered framed doorway with nail-studded door, to the north-west side of the main house is a similar wooden framed doorway with battened door, formerly an internal door leading to north-west wing. The north-west gable end of the derelict wing retains traces of stone winder staircase and fireplace with chamfered jambs and lintel. Interior: main house has fine chamfered ceiling beams, internal partition with chamfered door frame and battened door.

SO 23 NE

CRASWALL CP

1/3

29.9.52

GV

Barn approximately 30 m
north-west of Court
Farmhouse (formerly
listed with item 1/2)

II

Barn. C16 or early C17 with later C18 additions and alterations. Sandstone rubble with part corrugated metal and part stone slate roof. Six bays aligned north-west/south-east with central threshing floor flanked by added lean-tos to south-west side. Three cruck trusses with missing members survive toward the centre of the barn, remaining trusses are irregular, largely of collar and tie-beam type with inclined struts.

The History of Ewyas Lacy

Document Record

SO 23 NE

CRASWALL CP

-

1/4

Craswall Priory (formerly listed as Craswall Priory Ruins)

29.9.52

II

Ruins of Priory of Order of Grandmont founded 1220 - 5. Sandstone rubble with a few visible dressed stones. Plan barely distinguishable but consisted of small apsidal ended church with sacristy separated from chapter house by a small passage. The RCHM plan also shows the position of the claustral ranges. A few "water holding" bases are still visible at the entrance to the chapter house. Many of the features noted by Pevsner are now indistinguishable. Ancient Monument No 24. (RCHM Vol I, p 42/3; BoE p 107).

SO 23 SE

CRASWALL CP

-

2/5

Dukes Farmhouse and adjoining barn

GV

II

Farmhouse. C16 with C17 additions extensively remodelled during mid-C19 and early C20. Sandstone rubble, slate roof. Main house aligned north-east/south-west facing south-east with stack backing onto probable former through-passage, further later gable-end stacks, wings extending to rear at either end, the C17 dairy wing adjoins the barn to the north-west. South-east front: single-storey and attic, three dormer windows with C20 2-light casements, similar windows flank doorway with gabled porch, over-light and ledged door. To the rear of north-east wing are two wooden framed 3-light windows with diamond shaped mullions; on east face of north-west wing is a wooden framed doorway with segmental head adjoining a window formerly with diamond shaped mullions now cut at the base. Interior of north-east wing and main house reveal cruck trusses largely with cut tie-beams with extensive smoke blackening to north-east wing, stone winder staircase with oak treads against central axial stack blocked at upper level has ledged door with surface fillets; now enclosed to rear by a later passage is the probable former main doorway with heavy chamfered wooden frame with half-pyramidal stops, and 4-centred head, the north-west dairy wing has timber-framed internal partitions, and an external stair leading to upper room; small fireplace with corbelled bressummer. The Barn adjoins dairy to north-west, extensively rebuilt with one C17 truss remaining with vertical struts from tie-beam to collar with V-struts above. Barn included for group value.

The History of Ewyas Lacy

Document Record

23 SE

CRASWALL CP

-

2/6

Great Blackhill Farmhouse

GV

II

Farmhouse. Earlier core probably of late C16 or early C17, altered during early C20 after fire damage. Sandstone rubble with C20 Welsh slate roof. L-plan with main house aligned north-east/south-west, facing north-west, rear wing extending to south-east at south-west end; left of centre entrance with stack backing onto former through-passage. North-west front: single storey and attic to earlier surviving section to left, two-storey altered section to right with higher roof level and hipped to south-west end. Wooden framed 6-light diamond mullioned window partly blocked to exterior to left and one 3-light casement window and similar 2-light window to right of entrance; gabled canopy, wooden frame and battened door, small dormer window below shaft to left of junction with higher roofline lights former stone winder stairs (now blocked to interior). Interior: broad through-passage with plank-and-muntin partition to left-hand side with pair of segmental-headed doorways, one distorted and widened at a later date.

SO 23 SE

CRASWALL CP

-

2/7

Barn and stables with adjoining barn approximately 25 m north-west of Great Blackhill Farmhouse

GV

II

Barn, partly converted to provide stable accommodation, and adjoining stables with further barn adjoining to north-east. C18 with early C19 added later barn. Sandstone rubble with stone slate and part-corrugated metal roofs. Seven bays with central threshing floor, south-west end to left of threshing floor entrance has lean-to shelter sheds to south-east front and to rear, bays to right of threshing floor converted to stabling, three-bay stables adjoin to north-east with later three-bay barn further to north-east. Circular piers to shelter sheds to left, openings now largely blocked, five openings to two-storey stables to right and further partly blocked right-end entrance to later barn with loop vents. Inclined strut trusses. Included for group value.

The History of Ewyas Lacy

Document Record

30 33 SW

CRASWALL CP

3/8

Gwylodyfain

II

Shown on OS map as Gwynlod fain.

Farmhouse. C16 or early C17, altered mid-C19 and C20. Sandstone rubble, rendered, C20 concrete tiled roof. Possibly former longhouse aligned north-east/south-west, facing south-east, left of centre entrance with stack backing onto wide through-passage, further stacks at gable ends. C20 rear lean-to extension. Single storey and attic. Four C20 dormer windows with 2-light windows; ground floor, one 3-light casement window to left and one 3-light and one 2-light window to right of low wide doorway with wooden frame and battened door. Interior reveals cruck trusses exposed at north-eastern end and remainder covered. Interior largely altered during mid-C19. Included for the survival of C16 framing and plan-form.

30 23 SE

CRASWALL CP

2/9

29.9.52

The Old House (formerly listed as White Haywood Farmhouse)

II

Shown on OS map as White Haywood.

Farmhouse. Built or extensively remodelled 1635, C20 restoration. Sandstone rubble, stone slate roofs. L-plan with main wing aligned north-west/south-east facing south-west, second wing adjoins at south-east end and extends to north-east; central stack backing onto through-passage in second wing; south-east gable end stack with adjoining stone winder staircase. South-east front: two-storey main wing with gable end to left, small rectangular window lights stairway to left and C20 casement window to right of stack, single storey and attic to second wing to right with large C20 casement window to left of porch; squat wooden framed doorway with battened door; traces of two wooden framed windows with diamond shaped mullions and rough hoodmoulds survive to north-east gable end. Interior remains largely intact, though extensively restored; plank-and-muntin panelled partitions provide main divisions; arched-headed doorway in partition between wings with date 1635, similar doorway to stairway, triangular head to doorway in partition between through-passage and north-east end service room in second wing, this doorway has been widened on either side at a later date, supposedly so as to accommodate the passage of barrels; good chamfered beams in main room of main wing with large open fireplace, further open fireplace in second wing. The second wing may be the earlier surviving part of the house which was extensively remodelled in 1635. (RCHM, Vol I, p 46; E Mercer, English Vernacular Houses, RCHM, 1975, p 167).

The History of Ewyas Lacy

Document Record

SO 23 NE

CRASWALL CP

-

1/12

White Oak Farmhouse

GV

II

Farmhouse, now in advanced state of decay. C16 or early C17. Sandstone rubble, part stone slate roof, part corrugated metal. L-plan facing south-east with wings aligned north-west/south-east and north-east/south-west, entrance in south-east gable end, later additions to rear, stack at junction of wings and further stack at north-west gable end. South-east front: two storeys, gable end of wing to right with one window opening on ground floor to right of forward projecting later gabled porch, wooden framed inner doorway with battened door, single-storey adjoining wing to left with one 3-light mullioned window (lighting byre) to left of square-headed doorway and 4-pane casement to right. Interior: largely inaccessible but contains traces of former internal timber-framed partitions.

SO 23 NE

CRASWALL CP

-

1/13

Barn approximately 20 m south-west of White Oak Farmhouse

GV

II

Barn. Possibly C17, altered C20. Sandstone rubble with corrugated metal roof. Three bays aligned north-west/south-east with three wooden framed doorways at both gable ends, inclined strut trusses.

The History of Ewyas Lacy

Document Record

CUSOP CP

M

SO 24 SW

CUSOP CP

4/102

Lidiart-y-wain and conservatory to north

-

GV

II

Farmhouse. Early C18, extended mid-C19. Rubble, tile roof. L-plan, east/west range of early C18 with gable-end stacks; other, north/south wing added mid-C19. Two storeys, gable-lit attic; gabled mid-C19 wing projects forwards to left, with stack and plain barge boards; entrance in right side wall with gabled porch; to right 4 windows: 12-pane sash, three 2-light casements; ground floor: marginally glazed sash, 2-light casement, gabled canopy to half-glazed door, 3-light casement. Late C18 extension to right with 3-light casement. Conservatory of mid-C19 attached to left of north/south wing, wooden frame, ridge decorated in wrought iron.

M

SO 24 SW

CUSOP CP

4/103

Mill about 60 metres north of Lidiart-y-wain

-

GV

II

Disused mill. Early C19. Rubble, stone slate roof. Mill pond front (east): one storey, door to left in substantial wooden frame; semi-circular arch to right over sluice. Two-light casement to north gable. Two storeys to west side. Interior: overshot metal wheel (wooden paddles lost); some cast iron gearing survives.

The History of Ewyas Lacy

Document Record

SO 24 SW

CUSOP CP

M

4/104

Nantyglassdwr Farmhouse

-

-

II

Farmhouse. Probably C17 with mid-C19 and C20 alterations. Painted rubble, slate roof. Five-room plan, aligned north-east/south-west; second and third rooms from north-east end are recessed back from line of eaves by c0.5 metres; stacks on rear wall of the third and fourth rooms, end stack with oven to south-west gable. Two storeys, irregular fenestration, five 2-light casements to first floor, ground floor: to left C20 door under timber lintel; recessed portion: to left a blocked door or window, 3-light casement, door in gabled porch, to right a 3-light casement; C20 rubble porch with lean-to roof, door to left, casement to right: to right of porch a single light casement. All pre-C20 openings have timber lintels.

102499

102989

M

SO 23 NE

CUSOP CP

-

8/105

Pentre Higgin

-

-

II

Formerly house and barn, now house. Early C17 with late C20 alterations. Two + two roof bays, possibly long house derivative, house to north-east end, barn/cowhouse to south-west; gable-end stack to house with spiral staircase on one side, gable entrance on other side. North-west front: three C20 2-light casements to left, with French window to right of left window; to the former barn a C20, 3-light casement. Interior: doorway between house and former barn, possibly original; roof of house has collars halved to principal rafters. Inglenook fireplace to ground floor, and stud-and-plank partition between the 2 bays. (RCHM Vol I, p 47, no 6).

The History of Ewyas Lacy

Document Record

SO 24 SW

CUSOP CP

A 438 (east side)

Lower Moor Lodge

4/106

-

II

Lodge. Mid-C19. Painted rubble, stone slate roof. One storey and attic. T-plan, stem slightly off-centre left; Tudor Gothic. Gabled wing projects in centre, external stack to right with diamond shaft, to left rustic verandah under cat-slide roof along side of projecting wing, door to rear; gable of projecting wing has shaped barge boards, attic lit by single Tudor-arched casement under square label, to ground floor a window of 5 trefoiled lights under square label. Lodge to The Moor, Clifford (now demolished).

SO 24 SW

CUSOP CP

A 438 (off east side)

Hay on Wye

4/107

Cooper's Hall

-

II

Farmhouse. Mid-C18, with mid-C19 and C20 alterations. Rubble, slate roof. Three room plan, central staircase. Two storeys and attic lit by 2 gabled dormers; 5 flush plate glass sashes, mid-C19; ground floor: central entrance flanked by 4 plate glass sashes, under wedge lintels; central wooden porch of mid-C19 with shallow pitched roof and segmental headed opening; door of 6 panels, middle 2 glazed. Rear elevation: stair light with ogee head and Gothick glazing. Interior: open stair well, ramped hand rail, open string, turned balusters.

The History of Ewyas Lacy

Document Record

SO 24 SW

CUSOP CP

CUSOP

4/108

Church of St Mary

-

26/1/67

II*

GV

Parish church. Early C12 and C13, restorations of 1857 by J P St Aubyn, and 1961. Rubble, ashlar dressings, stone slate roof. Chancel and nave C12, south porch and north vestry 1857. Nave: south wall: 2 windows, at east end of two pointed lights, completely restored, to west end small C12 semi-circular headed window with tufa dressings; 1857 south porch east of latter window, enclosing south door which has a flat lintel on shouldered jambs (all 1857); west wall rebuilt in 1857 with clasping corner buttresses, and 3 lancets surmounted by a sexfoil light; north wall: a window of 2 pointed lights, late C13 in style, restored, to west of blocked C12 north door with massive lintel and shouldered jambs; north vestry of 1857 with Decorated style window of 3 lights. Weatherboarded bellcote at east end of nave roof, 1961, replacing earlier one. Chancel: C12, a single C13 lancet to north and south walls; east window 1857 of three pointed lights with quatrefoils above, under 2-centred head. Interior: early C12 chancel arch of two plain orders with chamfered imposts, one block of impost with decorative carving; blocked opening to north of arch, former rood loft entry. Roofs: nave: 5 bays defined by tie-beam trusses with 2 raking struts rising from feet of principal rafters and halved near apex, restored but possibly C14; chancel: of 3 bays, 3 trusses, low pitch with collars, one truss with tie-beam, perhaps C16. Fittings: font, C13 tapering cylindrical bowl with shallow diapering at rim, rest of surface a trellis pattern. (RCHM, 1, pp 46-7).

SO 24 SW

CUSOP CP

CUSOP

4/109

Group of 3 memorials about 0.5 metres east of chancel of Church of St Mary

-

II

GV

Three chest tombs. Early C19. Ashlar. Arranged side by side. Three identical memorials, apart from inscriptions. Corner balusters, moulded cornice, flat top, the inscription panels are raised and fielded. (1) to north, Walter Watkins died 1824; (2) in middle, Elizabeth James died 1860; (3) to south, Mary Watkins died 1838. Although Elizabeth James died in 1860, the tomb in question was obviously constructed in the early C19.

The History of Ewyas Lacy

Document Record

M

SO 24 SW	CUSOP CP	CUSOP
4/110		Edwards memorial about 0.5 metres west of nave of Church of St Mary
-		
GV		II

Chest tomb. Late C18. Ashlar. Console brackets to corners, moulded cornice, flat top, inscription panel framed by low relief trailing foliage. Inscription: "In Memory of/ Althea the Wife of the Revd/ Edward Edwards Rector of this Parish who/ died July the 27th 1775/ Aged 46".

M

SO 24 SW	CUSOP CP	CUSOP
4/111		Cusop Mill
-		
-		II

Former mill, now house. Early C19 with late C19 and C20 alterations. Rubble, slate roof. Gable end stack to left. Two storeys and attic lit by lunette in central pediment, also gabled dormer to left. Four windows, that to left lower, a 2-light casement, other 3 are 3-light casements, all under segmental heads; ground floor: to left door to stone room, two 2-light casements to centre, entrance to right with ledged door.

The History of Ewyas Lacy

Document Record

			M
SO 24 SW	CUSOP CP	CUSOP	
4/112		Dulais	
-			
-		II	
<p>House. Mid-C18 with early C19 additions. Coursed rubble, slate roof, gable-end stacks. Three storeys, 3 sash windows of 12 panes to second floor, 16 panes to first floor with wedge lintels; ground floor: square bay across whole front with flat roof, central entrance with pediment, flanked by 4 sashes with tripartite glazing. The second floor and the bay are early C19 additions.</p>			

			M
SO 24 SW	CUSOP CP	CUSOP	
4/113		Nant-y-glas-dwr	
-			
-		II	
<p>House. Early C19 with C20 alterations. Ashlar, slate roof, gable-end stacks. Three storeys, boxed eaves, band above ground floor. Three windows, glazing bar sashes, 6-pane to second floor, mid-C20 louvred shutters to first floor; ground floor: 2 angled bay windows flank central entrance under segmental head; 6-panelled door flanked by half-glazed panels; segmental fanlight.</p>			

The History of Ewyas Lacy

Document Record

SO 24 SW

CUSOP CP

CUSOP

4/114

Redwing

-

II

House. Early C19 with C20 alterations. Rubble, hipped slate roof, side wall stack to right. Three storeys, boxed eaves; 3 windows, glazing bar sashes under timber lintels, 9-pane to second floor; central pilastered porch, moulded cornice to flat roof; 4-panelled door with 4-pane overlight.

SO 24 SW

CUSOP CP

NEWPORT STREET
Hay on Wye

4/ 115

Bridge (that part in Cusop CP)

-

GV

II

Bridge. 1812 with later alterations. Probably by John Gethin, surveyor. Elliptical arch with keystone, plain band above; parapet stone coped. On west parapet: "HCC/177". Hereford & Worcester County Record Office AJ 97/2.

The History of Ewyas Lacy

Document Record

m

SO 24 SW	CUSOP CP	NEWPORT STREET (off west side) Hay on Wye
4/ 116		Bridge (that part in Cusop CP)
-		
GV		II

Bridge, now disused. Early C19 with later alterations, possibly by John Gethin, surveyor. Rubble with ashlar dressings. Elliptical arch with keystone, plain band above; parapet raised in rubble with concrete capping, probably early C20.

m

SO 24 SE	CUSOP CP	SCUDAMORE COMMON
5/ 117		The Terret and attached barn
-		
-		II

Farmhouse and barn. Early C18 and mid-C18. Rubble, stone slate and corrugated iron roof. House of 2 roof bays, early C18, to west with gable-end stack; barn of 3 roof bays to east end. House: 2 storeys, 2 small 2-light casements under eaves with rectangular leaded lights; central entrance with gabled rubble porch, corrugated iron roof. Barn: straight joint to house; central cart entry to threshing floor, to right 2 entries for cattle, the right-hand opening blocked with rubble.

The History of Ewyas Lacy

Document Record

PETERCHURCH CP

m

SO 33 NW

PETERCHURCH CP

Brook Cottage

9/142

II

Former long house, now house and storeroom/workshop. Early C17 with mid-C19 and C20 alterations. Painted rubble, asbestos tile and corrugated iron roof. Two roof bay house to north with stack at north gable, including oven, former cowhouse to south, probably of 3 roof bays. Late C20 extension to west of house. House: one storey with attic lit by 2 early C20 raked top dormers; 3 windows at varying heights: late C20 fixed plate glass casement to left, two 3-light mid-C20 casements to right, all under timber lintels. Cowhouse: entry to right approached by 3 C19 stone steps, 2 battered buttresses to wall and a row of ventilation slits. Interior: ground floor of house divided by timber-framed partitions with wattle-and-daub infill; entry from south room to cowhouse. Cowhouse gable has exposed truss with 3 queen struts to collar.

m

SO 33 NW

PETERCHURCH CP

Oatley Farmhouse (previously listed as Outley Farmhouse)

9/143

II

29/9/52
GV

Farmhouse. Late C17 with C20 alterations. Rubble, concrete tile roof. T-plan, stem east/west, cross-wing at east end, stacks to each gable. East front: 2 storeys on cellar, 5 C20 timber cross casements, with C17 ovolo moulded timber lintels; central entrance approached by steps with moulded wooden door frame and ledged door with strap hinges, flanked by 4, C20 timber cross casements; cellar lit by four C17, 2-light casements. Porch on south side of east/west wing of rubble with segmental arch; late C17 ledged door with graffiti: "1795/TI" and several hearts. Interior: ground floor: plank doors with applied mouldings open well staircase of late C17 with moulded string and handrail, turned balusters square newels and turned pendants. (RCHM 1, p 216, no 23).

The History of Ewyas Lacy

Document Record

SO 33 NW

PETERCHURCH CP

9/144

Barn about 25 metres north
of Greenway Farmhouse

II

Bank barn. Late C17 with C20 alterations. Timber-frame, originally with woven infill, now weatherboarded, on rubble plinth, and rubble; corrugated iron roof. Four framed bays, that to west end lofted over with gable-end low entries, other 3 bays with central threshing floor. Framing: 3 square panels high; north entry to threshing floor is chamfered and stopped. Interior not visible at time of survey (August 1984).

SO 33 NW

PETERCHURCH CP

9/170

New Lodge Farmhouse

II

Farmhouse. Early C18 with mid-C19 and C20 alterations. Painted rubble, concrete tile roof, gable end stacks with brick shafts. Two storeys with gable-lit attic; 3 windows, central one blocked in brick; 6-pane sash to left and 8-pane sash to right, under wedge lintels with keystone; central entrance through gabled early C20 rubble porch, flanked by two mid-C20 2-light casements.

401003 (Barns).

SO 33 NW
SO 341378

PETERCHURCH CP

9/145

Penlan Farmhouse

II

Farmhouse. Late C16 with C17 and later alterations and additions. Rubble, partially rendered, asbestos tile roof. L-plan, C16 part aligned north/south, later part added at right angles to east. C16 portion of 2 bays with chimney stack at north end, spiral staircase to west of stack; other wing probably C17 of about 3 roof bays, with former early C19 granary to east end. South front: gabled cross-wing to left with one range of windows, early C19 casements under timber lintels; other range: 2 gabled dormers to attic; 3 windows, C20 two-light casements; entrance to left. Gabled dormer to west return front. Interior: C16 cross-wing contains 3 cruck trusses, stopped and chamfered ceiling beams. The walls of this part were probably timber-framed originally.

401163

The History of Ewyas Lacy

Document Record

M

SO 33 NW

PETERCHURCH CP

-

9/148

Barn and cowhouse attached
to north-west corner of
Trenant Farmhouse

-

GV

II

Barn and cowhouse. Late C17 with mid-C19 and C20 alterations. Timber-frame on rubble plinth, weatherboarded originally, with woven infill, corrugated iron roof. Five framed bays, 2-bay cowhouse to east end, 3-bay barn to west with central threshing floor; framed wall between two parts. Three entries to cowhouse in north wall. Framing: 2 and 3 square panels high; trusses: intermediates: 2 raking struts; gables: 2 queen struts to collar, trenched purlins, ridge. (RCHM 1, p 216, no 19).

M

SO 33 NW

PETERCHURCH CP

-

9/149

Stables about 15 metres
east of Trenant Farmhouse

-

GV

II

Stables. Early C19. Rubble, stone slate roof. Two storeys; stable entrance to left; wide door with brick segmental head to coach house; roughly central cart shed with 2 segmental headed openings, square central pier; to right loft over stable, central entrance flanked by two 2-light casements, loft door above. Included for group value.

The History of Ewyas Lacy

Document Record

SO 33 NW

PETERCHURCH CP

-

9/150

Cowhouse about 50 metres
south-east of Tenant Farmhouse

-

-

II

Former house, now cowhouse. Early C17 with mid-C19 and C20 alterations. Timber-frame with wattle-and-daub infill on rubble plinth, stone slate roof patched with corrugated iron. Three bays aligned east/west, east bay of rubble, 2 framed bays to west; stack to east of framing with adjoining spiral staircase on north side. North front: one storey, attic lit by raked top dormer; rubble bay to left with 2-light casement at right side (lighting staircase); entrance off-centre left in 2 framed bays, flanked by two 2-light casements. Framing: 2 square panels high, west gable truss: 2 queen posts to collar, V-struts in apex. There is evidence in this gable that the building extended further in this direction. Interior: between 2 framed bays a timber-framed partition with 2 segmental headed doors. (RCHM 1, p 216, no 21).

SO 33 NW

PETERCHURCH CP

-

9/151

Barn and cowhouse about
155 metres south of
Tenant Farmhouse

-

-

II

Barn and cowhouse. Late C17/early C18. Timber-frame on high rubble plinth, weatherboarded, originally with woven infill, stone slate roof. Four framed bays, 2 north bays forming cowhouse, other 2 bays barn, the north bay forming threshing floor. Cowhouse of 2 storeys, with loft over, loft door in front over wide entry to cowhouse, cart entry to barn to right of centre. Framing: 2 square panels high; trusses have 3 queen struts to collar, with addition of V-struts in apex of south gable; north gable of rubble with built-in truss which has 2 raking struts. (RCHM 1, p 216, no 21).

The History of Ewyas Lacy

Document Record

SO 33 NW

PETERCHURCH CP

-

9/152

Urishay Chapel

-

17/149
GV

II*

Former private chapel. Early C12, extended late C12, with C16 and C17 alterations, restorations: 1911 and 1982/84. Rubble, stone slate roof. Early C12 nave, chancel added late C12 replacing apse, nave ruinous, 1980's rendered concrete block wall about one metre west of chancel arch. Chancel: north wall: priest's door with semi-circular head, late C20 ledged door; east end: probably early C16 window with 4-centred head; south wall: to east a small window with semi-circular head, to west square-headed window, probably C17. Nave: north wall: a narrow square-headed light, former semi-circular head, at east of wall; south wall: probably C16 window with pointed head to east end, south door at west end with semi-circular head; west wall: 2 single light square-headed windows at different heights, probably C17, the north window incorporating a reset lintel from a window of 2 square-headed lights. Interior: chancel: remains in east wall of outer jambs of late C12 east window; chancel arch a simple timber lintel, roof late C20. Fittings: nave retains C19 font base; north door: decorative strap hinges and latch, C17. Medieval altar slab with 5 consecration crosses. The chapel belonged to Urishay Castle, which lies immediately to the south. In care of Friends of Friendless Churches. Scheduled as an Ancient Monument. (RCHM 1, pp 211/212, no 2; Reid 1980, p 62. Information from R Shoesmith).

SO 33 NW

PETERCHURCH CP

-

9/153

Urishay Villa

-

-

II

House. Early C19. Rubble, rendered; slate roof, gable-end stacks. Two storeys, 3 windows with 3 gables above, central one smaller, two 4-light casements flank a 3-light casement, all lights with triangular heads, each window with blind box; ground floor: 2 similar 4-light casements flank central entrance with gabled canopy and ledged door.

702895

The History of Ewyas Lacy

Document Record

SO 33 NE

PETERCHURCH CP

Wellbrook Manor

10/ 154

20/9/52

I

Farmhouse. Second half C14, altered late C16, restored in 1920's. Timber-frame with wattle-and-daub infill, externally mostly replaced by rendered rubble, stone slate roof. T-plan, formerly H-plan open hall house, service wing removed and cross-passage filled by late C16 chimney stack, hall of 2 bays and cross-passage, solar wing of at least 3 framed bays, with C14 stone chimney stack on north-east wall; 1920's extensions to rear (north-west). South-east front: one storey with attics, gabled solar wing projects to right, hall range to left, entrance through porch in angle with lean-to roof. Attic lit by two 1920's gabled dormers; 3-light casement to left of entrance; solar wing has a 3-light casement above a 4-light casement. The C14 stack to the solar has an octagonal shaft of ashlar, crenellated top probably restored. Interior: hall floor inserted in late C16, with brackets attached to earlier framing, at same time as stack inserted in cross-passage and removal of service wing. Upstairs shows that there is a spere truss to south-west of hall, central base cruck truss, dais end truss of aisled construction. The upper roof, above aisle plate level, has 2 raking struts, cusped to the spere and base cruck. The dais truss has exposed square framing with cusped angle braces producing quatrefoils and trefoils; ogee headed door to ground floor; cusped wind braces. The solar wing is difficult to interpret, with ceiling at level of lower purlin. C14 stack has stone hood supported on decorative corbels, which have been reset 100 mm back from their original position, jambs are triangular in plan with fillet to apex. An extremely good example of a highly decorated hall house, with an original chimney stack, a rare survival. (RCHM 1, pp 214/5, no 8; Bismanis 1975, pp 32/37, pl 8; BoE, pp 270/1.)

403668 (Bam).

403989

SO 34 SW

PETERCHURCH CP

B 4348 (east side)

6/155

Milestone about 1720 metres north-north-west of Church of St Peter

II

Milestone. Circa 1840. Painted cast iron. Triangular plan, raked top, pedestal smaller than top with cavetto corners. Raised edges to inscription panels. Top: "PETERCHURCH/ PARISH". Left side: "TO/ PETERCH/ 1/ MILE". Right side: "TO/ HAY/ 8/ MILES". Founder's name illegible on pedestal.

The History of Ewyas Lacy

Document Record

SO 33 NW

PETERCHURCH CP

B 4348 (west side)
The Crossways

9/156

Crossways House

The Old Rectory

GV

II

House. Early C17, extended early C18 with C19 and C20 alterations. Rendered brick, concrete tile roof. L-plan, rear wing early C17, extending to south-west, front extending to north-west early C18 with gable-end stacks. North-east front: 2 storeys, band to ground floor and rusticated quoins of brick; 4 early C19 sashes; 3 similar windows to ground floor, entrance off-centre left, wooden doorcase with flat canopy on consoles, half-glazed door. Interior: Chinese Chippendale balustrade to staircase. Exposed framing in rear wing with chamfered and stopped beams. Early C18 built-in dresser in north-east of two rooms. The stack at north-east end of this wing, at junction with early C18 front, has an adjoining spiral staircase. A clue to the date of the C18 works is provided by a keystone reset in a gate pier about 25 metres north-east of the house (not included): "1742/TP", matched by the initials "TP" scratched in lintel of south-east room fireplace.

SS 980927FF

SS 980928CA

SO 33 NW

PETERCHURCH CP

B 4348 (east side)
Peterchurch

9/157

Milestone about 120 metres
north-east of Church of
St Peter

GV

II

Milestone. Dated 1840. Painted cast iron. Triangular plan, raked top, pedestal smaller than top with cavetto corners. Raised edges to inscription panels. Top: "PETERCHURCH/ PARISH". Left side: "TO/ HEREFORD/ 12/ MILES". Right side: "TO/ (HAY/ 9) MILE". Letters in brackets painted on. Largely illegible founder's name on pedestal, except the date 1840.

The History of Ewyas Lacy

Document Record

SO 33 NW

PETERCHURCH CP

B 4348 (off west side)
Peterchurch

9/158

Church of St Peter

26/1/67

I

Parish church. Mid-C12 with late C13/early C14 alterations, and restorations of 1869, 1879, 1906 and the early 1980's. Rubble with sandstone dressings, tiled roofs and fibre glass spire. Late C13 west tower; nave and chancel in two divisions with apse, mid-C12, north porch 1888. West tower: late C13 with stone spire, reduced to a stump c1950 and replaced in early 1980's in fibre glass. Five stages, offset to top stage, plain parapet, battered plinth with string, stepped diagonal buttresses; belfry openings of 2-trefoiled lights under 2-centred heads, square-headed window in east wall of fourth stage below clock face; third stage: each wall has a single trefoiled light window; door in north wall of first stage with 2-centred head, single trefoiled light window to west; ground floor: south wall: narrow door with cinquefoil head, chamfered jambs, with relieving-arch above. Nave: south wall: 2 trefoiled light window under 2-centred head to west end, late C13; to right mid-C12 south door, semi-circular head, enriched by chevroned and billeted label; plain tympanum; engaged shafts with scalloped capitals; to east a C12 semi-circular-headed window and 2 late C19 lancets. North wall: two C12 semi-circular-headed windows flank stone north porch of 1888; north door: C14 with 2-centred head of two orders and label; two C12 semi-circular-headed windows; C14 window to east of 2 trefoiled lights under 2-centred head; to east of this two small restored C12 semi-circular-headed windows, one above the other, lighting staircase, pilaster buttress to corner. Chancel: west division: late C13 2 trefoiled light window with 2-centred head cut through C12 window to west, to east a C12 semi-circular-headed window, same in north and south walls; east division: restored cornice with roll moulding; one C12 semi-circular-headed window in north wall reflected on south wall, with additionally a C13 lancet to west; apse: divided into 3 panels by pilaster buttresses, restored string with cable decoration below windows, roll to edge of cornice; one semi-circular-headed C12 window to each panel. Interior: chancel: arch to apse semi-circular of 2 plain orders with enriched chamfered imposts; arch between east and west divisions: semi-circular of 2 orders on west face, enriched with chevron ornament, and enriched chamfered imposts; arch to nave: semi-circular of 2 plain orders to west with enriched chamfered imposts. In north-west corner square-headed entrance to spiral staircase, which is probably C12 providing access to a presumed lost tower over the west division of the chancel. Nave: crude segmental headed opening to north-east corner from staircase, possibly providing access to lost rood. Late C13 tower door with 2-centred head of 2 chamfered orders; C13 first floor door above with 2-centred head. Pinnacle in south wall of nave: cinquefoil head, quatrefoil drain, C14. Roofs: nave: late C19 coupled rafter roof with collars, straight angle braces and ashlar pieces, central tie-beam with crown post, collar purlin; chancel: west division: probably C17, restored late C19, 2 bays, tie-beam truss with collar and 4 queen struts; east division: similar to west division. Fittings: altar: stone slab with 5 consecration crosses, chamfered soffit, on C18/C19 pedestal. South door, planks nailed to battens, C12/C13 strap hinges with bifurcated terminals. Font: tub shaped bowl, cable and chevron ornament to rim, cable to base, C12. There is a medieval stone coffin near the north porch (not included). (RCHM 1, pp 209/213).

72

The History of Ewyas Lacy

Document Record

SO 33 NW

PETERCHURCH CP

B 4348 (off west side)
Peterchurch

9/159

Brown memorial about 20 metres north of apse of Church of St Peter

1

GV

II

Chest tomb. Early C19. Ashlar. Corner balusters, oval inscription panels with paterae in corners, moulded cornice, flat top. Inscription:
"In/ Memory of Thomas Brown late/ of this Parish who departed this Life leaving a Wife and/ seven children to lament the loss the 12 of July/ 1800 aged 57 years".

S0 33 NW

PETERCHURCH CP

HINTON

9 / 160

Hinton Court

100

III

Farmhouse. Late C17, extended 1723 with mid-C19 and C20 alterations. Rubble, concrete tile roof, half-hipped to south end. L-plan, wings extending to south and east; south wing late C17, east wing added 1723. East front: 2 storeys to left, gabled wing projects to right of one storey and attic; left side: C20, 2-light casement with timber lintel to left, cross window to right under flat arch of brick; ground floor 3-light casement under flat brick arch to left, entrance under similar arch with ledged door in wooden frame to right; gable wing to right: C20, 2-light casement with wooden lintel above early C20 lean-to, half-glazed to left, 2-light casement to right. Datestone on west wall of the east/west wing: " V "

[....] (face) K
1723

The History of Ewyas Lacy

Document Record

SO 33 NW

PETERCHURCH CP

HINTON

9/161

Barn about 25 metres
south of Hinton Court

-

GV

II

Barn. Late C17 with C20 alterations. Timber-frame on rubble plinth, originally with woven infill, now clad in corrugated iron; corrugated iron roof. Aligned north-west/south-east, 5 framed bays and rubble bay to north-west end, threshing floor central in framed bays. The cart entry in south wall has a raked top. Framing: 2 square panels high; trusses: 2 queen struts to collar, ridge, trenched purlins.

SO 33 NW

PETERCHURCH CP

HINTON

9/162

Hinton Farmhouse

-

-

II

Farmhouse. Early C16, with additions and alterations of late C17 and early C19. Rubble and brick with rendered front wall. Three-room plan, basically late C17, incorporating C16 remnants, with fourth room added to south in early C19; north gable stack and to rear wall. Two storeys, dentilled cornice, 3 windows to first floor, right end blank, two 8-pane mid-C19 horizontally sliding sashes flank a 2-light casement; ground floor: to right French window opening from early C19 room; to left 2 windows flank central entrance, 3-light late C20 casement to left; 18-pane horizontally sliding sash to right with ovolo glazing bars; entrance has flat canopy with moulded cornice on scrolled brackets, 6-panelled door in wood surround. In rear wall a doorway with chamfered jambs and 4-centred head, all of stone, in contemporary stone wall, C16, but rebuilt first floor. Interior: some fragments of reset C17 panelling in entrance hall; open well staircase, with turned balusters, mid-C18, probably reset. (RCHM 1, p 215, no 11).

406353 (Barn).

The History of Ewyas Lacy

Document Record

SO 33 NW

PETERCHURCH CP

LONG LANE

9/163

Barley Knapp Farmhouse

-

II

Farmhouse. Early C17 with later additions and alterations. Rubble, slate and corrugated iron roof. Four-room plan, aligned north/south, 2 central rooms with stack to south and adjoining spiral staircase, early C17; kitchen to south with large stack on gable, late C17; former scullery to north end added mid-C18. West front: 2 storeys and attic; wide entry to right of left room with chamfered and stopped surround; this room has a straight joint to 2 central rooms, 2 raked top dormers above 2 windows, to left a horizontally sliding sash, to right, 2-light casement; stack straight jointed to last and to right (south) room, which has entrance to left, ledged door with strap hinges, to right of which a 2-light casement. Interior: the north wall of the earliest portion is timber-framed with square panels of wattle-and-daub infill. The earliest house was probably timber-framed with rubble stack to gable. (RCHM 1, p 216, no 26).

SO 34 SW

PETERCHURCH CP

SNODHILL

6/164

Lower House Farmhouse

-

GV

II

Farmhouse. C17 and C18. Rubble, stone slate roof. L-plan, wings extending south (C17) and east (C18), stacks on south gable, and on north wall at junction of wings. South elevation: one storey and attic, gabled wing projects at left, with brick shaft at apex; no windows, ledged door under timber lintel to right; east/west wing, band to ground floor, one storey with attic lit by 2 raked top dormers, to extreme right granary entrance, roof hipped, to left of which wide entry to former cider house; left end of wing has two 6-pane boxed sashes flanking central entry with gabled canopy on plain wooden posts, 4-panelled door. Interior: chamfered and stopped beams; stud-and-plank partition between 2 wings. Blocked window with square label in north wall of north/south wing. (RCHM 1, p 216, no 29).

The History of Ewyas Lacy

Document Record

SO 34 SW

PETERCHURCH CP

SNODHILL

6/165

Barn about 20 metres south
of Lower House Farmhouse

-

GV

II

Barn. Late C17 with C19 and C20 alterations. Timber-frame on rubble plinth, weatherboarded, some woven infill survives, corrugated iron roof. Three-bay barn with central threshing floor. Framing: 3 square panels high with tension braces. Interior not visible, filled with straw at time of survey (August 1984). (RCHM 1, p 216, no 29).

SO 34 SW

PETERCHURCH CP

SNODHILL

6/166

Cowhouse about 30 metres
south-east of Lower House
Farmhouse

-

GV

II

Cowhouse. Late C17 with early C19 alterations. Rubble, corrugated iron roof. Eaves raised in rubble in early C19 to form loft ventilation slits to first floor with loft door off-centre left. Four entries to ground floor with chamfered wooden surrounds, ledged doors with strap hinges. Right gable has segmental headed loft door. Included for group value. (RCHM 1, p 217, no 29).

The History of Ewyas Lacy

Document Record

SO 34 SW
6/167

PETERCHURCH CP

SNODHILL

Lower Snodhill Cottage

GV

II

House. Early C17. Timber-frame on rubble plinth, with wattle-and-daub infill, concrete tile roof. Two framed bays aligned north/south, north gable of rubble containing stack. One storey and attic; small 2-light C20 casement to left, C20 porch with raked top to right, plate glass casement to front, half-glazed door to left side. Framing: 2 and 3 square panels high. Interior not inspected.

SO 34 SW
6/168

PETERCHURCH CP

SNODHILL

Snodhill Castle

17/1/49

II*

Motte and bailey castle. C12 and C14. Rubble, ashlar dressings, Keep and curtain wall. Keep polygonal in plan, symmetrical about east/west axis; two C14 circular towers to west entrance, straight jointed to C12 keep wall. Curtain wall survives to south side of bailey to varying heights, probably C12, with semi-circular C14 tower on south side. Keep: south wall survives in part; entrance: south jamb has outer door with springing for 2-centred arch and portcullis slot; inner door jamb with draw bar hole; remnants of window embrasure above; gap between this and rest of surviving wall, west end of which has remnants of first floor window embrasure; basement window at east end with square head, off-set for ground floor, externally a battered plinth. Scheduled as an Ancient Monument. (RCHM 1, p 213, no 4).

The History of Ewyas Lacy

Document Record



SO 34 SW

PETERCHURCH CP

SNODHILL

6/169

Snodhill Court Farmhouse

17.1.49

II

Shown on OS as Court Farm.

Farmhouse. Probably early C17, extensively remodelled 1665, with later alterations. Rubble, sandstone dressings, stone slate roof. H-plan, central part (floored hall) aligned north/south; hall and south crosswing 1665, north cross-wing probably early C17 remodelled 1665, extended west in late C17, with a further, single storey wing extending from this additions to the south, parallel to the ahl, both extensions providing service accommodation; stacks: east wall of south cross-wing, west wall of hall, south wall of service wing; blocked stack at east end of north wall of north cross-wing with adjoining spiral staircase; main staircase at south-east corner of hall. East front: balanced facade, 2 storeys and attic; 2 full gabled dormers light attic over hall range, with C20, 2-light metal casements to left, 3-light C20 wooden casement to right, both with square labels; central boxed sash to first floor; to left C17, 3-light casement with ovolo mullions lighting staircase, to right on ground floor a C19, 3-segmental-headed light casement with square label; central entrance with flat head, flat canopy above on stone brackets; battened and nail-studded door with ornamental strap hinges, head with 2 semi-circular arches cut in applied board. Left (south) cross-wing has cellar below; central stack with 2 diamond brick shafts; first floor: single light C20 casement to left, 2-light C17 casement with ovolo mullions to right, both with square labels; blocked window on ground floor to right. Right (north) cross-wing has C20, 2-light casement to attic; 3-light C20 casement to first and ground floor. Interior: late C17 staircase has open well, turned balusters, moulded string and handrail, and square newels with moulded pendants; hall has ovolo moulded ceiling beams supported on decorative stone brackets. Most of the internal doors in the house are late C17 with strap hinges, some have applied mouldings, for example the east of 2 doors in south wall of hall, both within moulded frames. There are some stud-and-plank partitions upstairs at the stairhead, but mostly reset in C19 and C20. Dated quoins on south-west and north-east corners of south wing: "WP/ 1665". WP stands for William Prosser, a London coachmaker who bought the estate in about 1655. He died in this house in 1674. This is an excellent example of a late C17 house, with a high degree of survival of original fittings. (Hereford and Worcester County Record Office F94, particularly /II/ 108; RCHM 1, p 214, pl 192.)

Signed on behalf of the
Secretary of State

Dated the

16 November 1984

Paul Bristow

P.L. BRISTOW

A principal in the Department
of the Environment

The History of Ewyas Lacy

Document Record

DORSTONE CP
with amendment S/I

HD2-2D17

BSO

PLANNING (LISTED BUILDINGS AND CONSERVATION AREAS) ACT 1990
FIRST AMENDMENT OF THE THIRTIETH LIST OF
BUILDINGS OF SPECIAL ARCHITECTURAL OR HISTORIC INTEREST
DISTRICT OF SOUTH HEREFORDSHIRE (HEREFORD & WORCESTER)

WHEREAS:

1. Section 1 of the Planning (Listed Buildings and Conservation Areas) Act 1990 ("the Act") requires the Secretary of State, for the purposes of the Act and with a view to the guidance of local planning authorities in the performance of their functions under the Act in relation to buildings of special architectural or historic interest, to compile lists of such buildings, and may amend any list so compiled.

2. On 16 November 1984, the Secretary of State compiled a list of buildings of special architectural or historic interest situate in the District of South Herefordshire (that part comprising part of parish of Dorstone)

3. The Secretary of State, having consulted with the Historic Buildings and Monuments Commission for England and such other bodies of persons who appear to him appropriate as having special knowledge of, and interest in, such buildings, considers that the said list should be amended in the manner set out in the Schedule hereto.

NOW THEREFORE the Secretary of State, in exercise of the powers conferred on him by Section 1 of the Act, hereby amends the said list in the manner set out in the Schedule hereto.

HSD DOC 2

22/1/85
1/1 Powell

The History of Ewyas Lacy

Document Record



SCHEDULE

The following building shall be added

SO 34 SW

DORSTONE

-

272- /6/10000

The Court House

-

II

House. Circa C18 or C19 remodelling of a circa late C17 house. Extended in C20. Dressed stone front, stone rubble at rear. Slate roof with gable ends and stone modillion eaves. Stone gable end stacks with modillion cornices.

PLAN: Double depth plan house with 2 principal front rooms, central entrance-stairhall and smaller rear service rooms. Large C20 extension on right and C20 single storey outshuts at rear and at left end.

EXTERIOR: 2 storeys. Original house has symmetrical 3 window front complete with circa late C18-early C19 2-light mullion transom windows with casements and small panes in openings with rusticated stone flat arches with keystones. Central fielded panel door and large circa late C19 or C20 stone porch with paired columns. 2-storey, 2-bay C20 extension on right, the left bay projects and is gabled. At rear smaller 2-light casements with leaded panes and rendered single storey outshut.

INTERIOR: Right room originally hall with large fireplace with chamfered timber bresumer. Parlour on left has C19 marble chimneypiece. Open-well, string staircase with newels and stick balusters. C18 - C19 joinery including panelled doors. Original back doorway with chamfered frame and cambered head.

Signed by authority of the
Secretary of State

A H Corner

Dated the

23rd February 1993

A H CORNER
An Assistant Secretary in the
Department of National Heritage

✓

The History of Ewyas Lacy

Document Record

SO 24 SE

DORSTONE CP

-

5/118

Brynsparid Farmhouse
and attached barn

-

29/9/52

II

Farmhouse and barn. Early C17 with later alterations. Rubble; stone slate, slate and corrugated iron roof. Three-room plan, early C17, aligned east/west, end stacks, each with adjacent spiral staircase, semi-circular central south porch with side entrance; barn of 2 roof bays attached to west end, C18. House: 2 storeys, irregular fenestration, 4 windows to first floor: C20, 3-light casement, 5 opening pigeon loft (3 blocked) with alighting ledge, C18, 4-light casement, C20, 2-light casement, C18 fixed 2-light casement; ground floor: 3 windows, entrance to left under gabled canopy; to right: 2-light C20 casement with square label, early C17, 5-light ovolo mullion and transom window with square label and small fixed casement in blocked entrance. Interior: 2 rooms to east divided by a stud-and-plank partition, studs lightly moulded, enclosure to south porch also of stud-and-plank: original doorhead to west spiral staircase. Barn: large entry for carts, loft door to right above a 4-light unglazed window with chamfered mullions. South elevation partially rebuilt C19 in brick. Interior: doorhead in east wall, similar to that in opposite side inside house, over blocked opening and timber lintel over blocked fireplace, indicating that the house was originally longer. (RCHM 1, p 57, no 17).

SO 24 SE

DORSTONE CP

-

5/119

Fowmine Farmhouse

-

-

II

Farmhouse. Probably early C19. Coursed rubble, slate roof. Three-room plan, lobby entry against stack between 2 rooms to right, and to left gable. Two storeys, three 2-light casements under segmental heads with keystones; ground floor: two 3-light casements under segmental heads with keystones to left; entrance off-centre right under flat canopy on scrolled brackets, 6-panelled door; 2-light casement under similar head to right.

The History of Ewyas Lacy

Document Record

SO 34 SW

DORSTONE CP

-

6/120

Llan Farmhouse

-

-

II

Farmhouse. 1850. Ashlar, slate roof, gable-end stacks. Two storeys, 3 windows, glazing bar sashes with flat lintels, square labels; central entrance on ground floor flanked by 2 similar windows, cast iron porch with flat roof, overlight above with square label, 6-panelled door. Date over central first floor window: "JAC/ 1850". This is a particularly good mid-C19 farmhouse.

SO 34 SW

DORSTONE CP

-

6/121

Pen-y-moor Farmhouse

-

-

II

Farmhouse. Early C17 with C19 alterations. Rubble, stone slate roof. Three-room plan aligned north/south, lobby entry to stack between 2 southern rooms; gable stack to north end. Two storeys, irregular fenestration, first floor: two 12-pane boxed sashes, 4-pane fixed casement to right, all under timber lintels; ground floor: shallow gabled porch of brick flanked by two 12-pane boxed sashes, 2-light casement to right. Interior: chamfered and stopped beams. Timber-framed partition between two northern rooms, south side with C17 panelling and attached bench supported on turned balusters. (RCHM 1, p 57, no 14).

The History of Ewyas Lacy

Document Record

SO 34 SW

DORSTONE CP

-

6/122

Upper Crossway

-

-

II

House. Early C17 with C19 alterations. Rubble, probably originally timber-framed, stone slate roof. Three rooms, stack to east end with adjoining spiral staircase. One storey with attic lit by 2 gabled dormers; central entrance under mid-C19 gabled canopy on plain brackets; to left a 6-pane C19 fixed casement, blind to right. Front wall shows evidence of reconstruction, with straight joint to gable stack. Interior: 2 timber-framed partitions between rooms.

SO 34 SW

DORSTONE CP

B 4348 (south side)

6/123

Milestone about 1570 metres south-east of Church of St Faith

-

-

II

Milestone. Circa 1840. Painted cast iron. Triangular plan, raked top, pedestal smaller than top with cavetto corners. Raised edges to inscription panels. Top: "DORSTON/PARISH". Left side: "TO/ HAY/ 7/ MILES". Right side: "TO/ PETERCH/ 2/ MILES".

The History of Ewyas Lacy

Document Record

SO 24 SE

DORSTONE CP

B 4348 (north side)
The Bage

5/126

Bage Pool (formerly listed
as Whitehouse Farmhouse)

29/9/52
GV

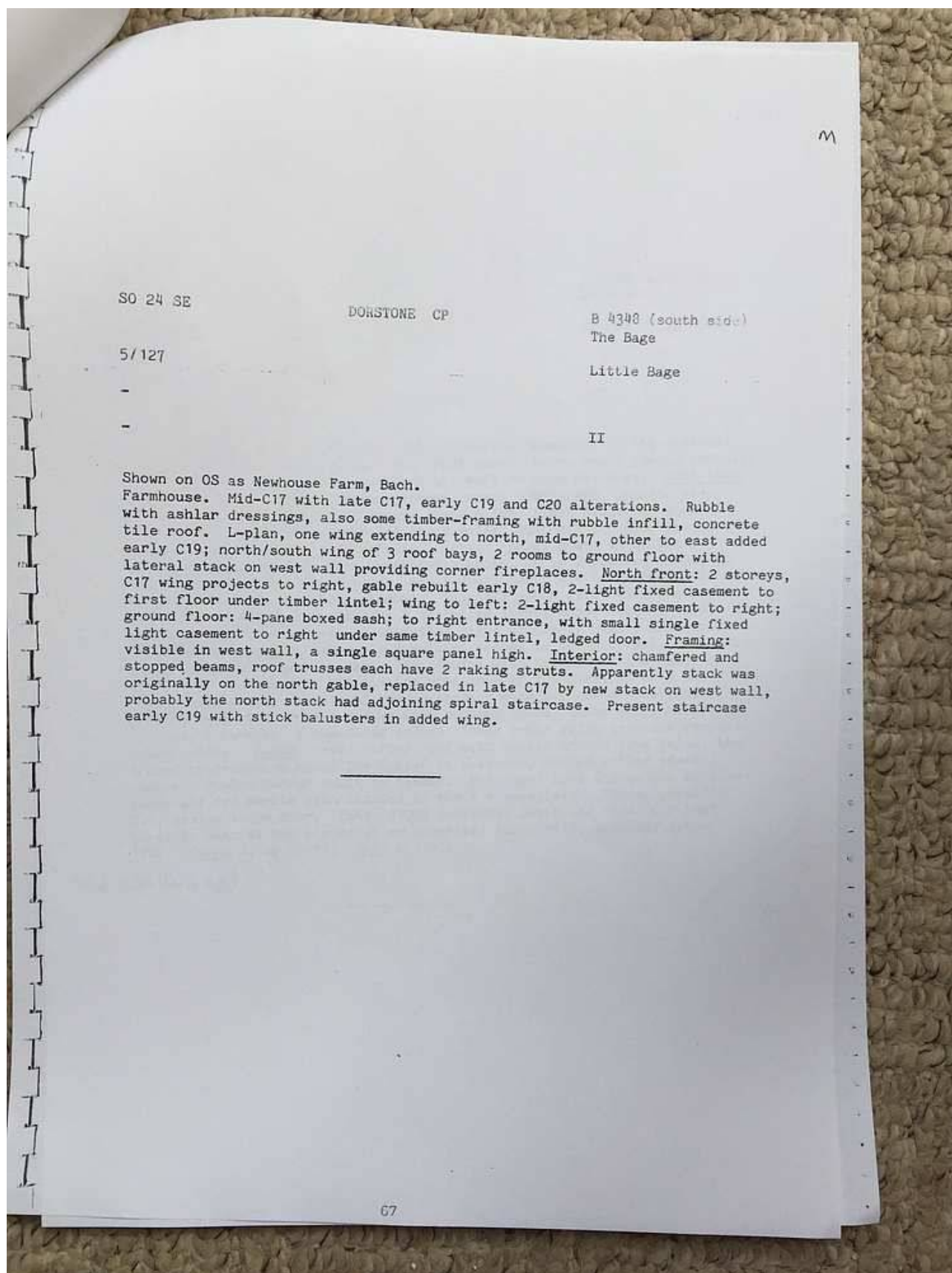
II

Shown on OS as Whitehouse Farm, Bach.
Farmhouse. Mid-C16 with later alterations and additions. Rubble, and timber-frame with wattle-and-daub infill, stone slate roof. L-plan, hall range extending west, cross-wing north; with C18 cider house at a slight angle to west end of hall range; hall originally framed, cross-wing of rubble; stack to west end of hall range with staircase on north side, door on south; and stack to north end of cross-wing with spiral staircase on west side, blocked entrance on east side both stacks with 2 diamond shafts. South front: 2 storeys, with attic to cross-wing at right. Hall range: 4 irregular sized windows, all 4-pane boxed sashes, C17 stack between 2 to right; ground floor: 3-light casement to left, roughly central angled bay window of 1:2:1 glazing bar sashes with hipped slate roof; cross-wing: 4-pane boxed sash to attic, 12-pane boxed sash to first floor, C20 ground floor French window. Straight joint between rubble wall and rubble of stack to left end of hall range. C18 cider house of 2 storeys with two 2-light casements under segmental heads to each floor, entrance to right with segmental head. North wall has exposed timber-framing to first floor, 2 square panels high, formerly jettied over ground floor, partially underbuilt in late C19 brick; lean-to timber structure probably late C16, containing C19 dairy. Interior: 2 rooms of hall range divided by timber-framed partition, room to west probably kitchen originally. First floor divided by stud-and-plank partitions with their own top-plates, independent of ceiling beams, probably reset. Roof trusses have tie-beam and 2 trenced purlins, arranged in 5 bays over hall range (excluding chimney stack). (RCHM 1, p 57, no 15).

104532 (stable adj).

The History of Ewyas Lacy

Document Record



SO 24 SE

DORSTONE CP

B 4348 (south side)
The Bage

5/127

Little Bage

II

Shown on OS as Newhouse Farm, Bach.
Farmhouse. Mid-C17 with late C17, early C19 and C20 alterations. Rubble with ashlar dressings, also some timber-framing with rubble infill, concrete tile roof. L-plan, one wing extending to north, mid-C17, other to east added early C19; north/south wing of 3 roof bays, 2 rooms to ground floor with lateral stack on west wall providing corner fireplaces. North front: 2 storeys, C17 wing projects to right, gable rebuilt early C18, 2-light fixed casement to first floor under timber lintel; wing to left: 2-light fixed casement to right; ground floor: 4-pane boxed sash; to right entrance, with small single fixed light casement to right under same timber lintel, ledged door. Framing: visible in west wall, a single square panel high. Interior: chamfered and stopped beams, roof trusses each have 2 raking struts. Apparently stack was originally on the north gable, replaced in late C17 by new stack on west wall, probably the north stack had adjoining spiral staircase. Present staircase early C19 with stick balusters in added wing.

The History of Ewyas Lacy

Document Record

SO 34 SW

DORSTONE CP

B 4348 (south side)
Dorstone

6/128

Church of St Faith

-
26/1/67
GV

II*

Parish church. Rebuilt 1826 and 1889 embodying fragments of the medieval church. Coursed rubble, tile roof. West tower, nave, south porch, chancel, north chapel. All medieval features are more or less restored, West tower: pyramidal roof, 3 stages, plain parapet, angle buttresses, lean-to stair turret at south-east corner; second stage blind; first stage has square headed single lights to north and south walls, quatrefoil window to west; ground floor, west wall: 2 trefoiled lights. Nave: south wall: two 2-trefoiled light windows with quatrefoils above, under 2-centred heads, to west of which timber south porch, south door: early C14 of 2 orders, 2-centred head; north wall: 3 similar windows. Chancel: south wall: 2 windows with 2 trefoiled lights; east window: 4 trefoiled lights under centred head; north chapel: door to left, 2 trefoiled light window to right; west wall: C13 lancet. Interior: chancel: 2 pointed arches to north chapel, containing organ; in north chapel an early C14 piscina with trefoiled ogee head; in south wall of chancel a C13 piscina with arch of 2 orders, inner a sub-cusped cinquefoil, at back of recess bracket with dog tooth ornament; chancel arch of 2 moulded orders with stopped label; tower arch, early C14 of tufa, 2-centred, 2 chamfered orders, inner order dying into the responds; lancet above. Roofs: nave: rafter roof with collar braced from below, the braces intersecting above the collar in scissors, canted ashlar pieces; chancel: ribbed barrel vault in timber. Fittings: late C19 pulpit of limestone and red marble with statues of the 4 evangelists. Stoup, possibly C14, beside south door. Font: c1300 octagonal shaft and base, C19 bowl. Loose in chancel two pieces of an inscribed stone sill, probably dated 1266. (RCHM 1, pp 55-57; BoE, p 116).

404123 (land adj).

The History of Ewyas Lacy

Document Record

SO 34 SW

DORSTONE CP

B 4348 (south side)
Dorstone

6/129

Jones memorial about 14 metres
north-west of west tower of
Church of St Faith

-

GV

II

Pedestal tomb. Early C19. Ashlar. Square plan cuboid on plinth, chamfered top to pyramidal cap surmounted by finial; oval inscription panels framed by fluted pilasters; upper spandrels fluted, lower spandrels with paterae. Inscription (south): "Underneath/ are/ deposited the / mortal Remains/ of the Revd/ John Jones/ of this Parish./ He deceased August/ the 19th A.D./ 1826/ Aged [...]/ [...]". West: Lucy Jones (daughter of John) died 1824. Signed: "[...] Peterchurch".

SO 34 SW

DORSTONE CP

B 4348 (south side)
Dorstone

6/130

Morris memorial about
18 metres west of west tower
of Church of St Faith

-

GV

II

Chest tomb. Late C18. Ashlar. Bold corner balusters decorated with crossed sprigs of wheat, fluted border to inscription panels with paterae in corners, moulded cornice, flat top. Inscription (north face): "To the memory of/ Eleanor Wife of James Morris Gent/ late of this Parish who departed this/ Life the 18th Day of August 1796/ Aged 40 years/ [line illegible]". Also James Morris, died 1801.

The History of Ewyas Lacy

Document Record

SO 34 SW

DORSTONE CP

B 4348 (south side)
Dorstone

6/131

Milestone about 250 metres
north-east of Church of
St Faith

II

Milestone. c1840. Painted cast iron. Triangular plan, raked top, pedestal smaller than top with cavetto corners. Raised edges to inscription panels. Top: "DORSTON/ PARISH". Left side: "TO/ HAY/ 6/ MILES". Right side: "TO/ PETERCH/ 3/ MILES". Founder's name on pedestal illegible.

SO 34 SW

DORSTONE CP

B 4352 (south side)

6/132

Bodecott Farmhouse

20/9/52

II*

Farmhouse. Mid-C16, with mid-C17 and later additions. Rubble, timber-frame with some wattle-and-daub and some brick infill; stone slate roof. Floored hall with cross-wings, hall aligned east/west; the east cross-wing of 4 framed bays, and south porch, mid-C16, porch enters hall at junction with east cross-wing; rest of house mid-C17 with a further entrance at junction of hall and west wing, into lobby; stacks at each end of hall with diamond shafts, also a blocked C16 stack on south end of east wall of east wing (shafts removed), with adjoining spiral staircase, also blocked. South front: 2 storeys, gabled cross-wing to left (west): C17 casements, 2-light above 5-light, the latter with a transom, chamfered mullions, gable of timber: multiple V-struts rising from king post; small gabled C19 porch to entrance at junction with hall; C17 5-light casement to left, one to each floor, ground floor with transom, mullions chamfered; porch at junction with east cross-wing: close-studded first floor on rubble base, moulded segmental outer doorhead of timber, west wall ground floor window with diamond mullions; east cross-wing: C19 casement to first floor, close-studded framing with mid-rail and straight angle braces jettied over C17 angled bay window, partially obscured by 2 mid-C20 stone piers supporting jetty; gable: close-studded to collar, V-struts to king post in apex. Side walls of this cross-wing are framed on first floor, 3 square panels high. Interior: ground floor of east cross-wing: south room (of 2 bays): moulded ceiling beams, hearth blocked and room sub-divided by mid-C17 timber-frame partition; north room (also of 2 bays) contains cider press (probably C17) and cider mill. Rooms above retain traces of wall paintings on the beams, formerly across whole surface, floral and fleur-de-lys designs in lozenges outlined in red. (RCHM 1, p 57, no 13).

The History of Ewyas Lacy

Document Record

SO 34 SW

DORSTONE CP

COMMON BACH

6/133

Little Penlan Farmhouse

-

-

II

Farmhouse. Early C18 with C20 alterations. Rubble, asbestos tile roof. Three-room plan aligned east/west, gable stacks. Two storeys, 2 bands, chamfered plinth. Three C20 2-light casements under segmental heads; ground floor: two C20, 2 light casements flanking wide gabled central porch, half-glazed door.

SO 34 SW

DORSTONE CP

COMMON BACH

6/134

Oldhouse Farmhouse

-

-

II

House. Early C17 with additions and alterations of C18, C19 and 1977. Timber-frame with wattle-and-daub infill, rubble and brick, concrete tile roof. Long house derivative aligned east/west, 2-framed bay house to west end with one roof bay C19 extension to west, stack to west end of original house with adjoining spiral staircase, former cowhouse to east end, not included. Two storeys, C20 plate glass casement to left (C19) bay; to original house two C20 plate glass casements; ground floor: 2-light casement to left, porch with lean-to roof, two 2-light casements. Rear elevation has framing 2 square panels high to the original house, with rubble to stack. Interior: door from house to cowhouse probably original. Stopped and chamfered beams to house.

The History of Ewyas Lacy

Document Record

SO 34 SW

DORSTONE CP

DORSTONE

6/135

Dorstone Court

-

GV

II

Shown on OS as Court Farm.

Farmhouse. Late C17 with early C19 and late C20 alterations. Rubble, stone slate roof. T-plan, the cross-wing is an early C19 addition, C17 portion of 3 roof bays, aligned east/west, with chimney stack to rear of staircase in centre of 2 righthand (west) bays. One storey and attic lit by 2 late C20 gabled dormers; 2 wood cross windows under flat arches flank gabled canopy to entrance with glazed sides, C20, 6-panelled door; to left stone steps up to granary entrance (blocked internally); gabled cross-wing to right, 2 storeys with a 3-light casement under segmental head to each floor. Interior: dog-leg staircase with splat balusters.

SO 34 SW

DORSTONE CP

DORSTONE

6/136

Cowhouse about 20 metres east of Greathouse Farmhouse

-

GV

II

Cowhouse. Probably early C18 with C20 alterations. Timber-frame, weather-boarded, and painted rubble, stone slate roof. About 5 framed bays. Two storeys, loft over cowhouses, loft door left of centre; to ground floor, cattle entry to left, 2 cart entries, another cattle entry to left. Framing: probably single rectangular panels; gable truss has queen struts to collar. Interior not inspected.

The History of Ewyas Lacy

Document Record

S0 34 SW

DORSTONE CP

DORSTONE

6/137

Cowhouse about 20 metres
south-east of Greathouse
Farmhouse

-

GV

II

Cowhouse. Early C19 with C20 alterations. Sandstone ashlar, corrugated iron roof. Two storeys, loft over cowhouse. Upper floor has a small central triangular vent with segmental sides; ground floor: two 2-centred segmental windows flanking central door with similar head. Included for group value.

S0 34 SW

DORSTONE CP

DORSTONE

6/138

Cart shed about 10 metres
west of Greathouse Farmhouse

-

GV

II

Cart shed. Late C18 with C20 alterations. Timber-frame, weatherboarded, on concrete padstones, half-hipped stone slate roof. Three bays, open ends. Sill beam raised c150 mm off the ground on concrete padstones. Wall framing: single rectangular panels in light scantling framing. Included for group value. Interior not inspected.

The History of Ewyas Lacy

Document Record

SO 34 SW

DORSTONE CP

DORSTONE

6/139

The School House

-

-

II

House. Probably C17, addition dated 1740, late C19 and C20 alterations. Rendered rubble, slate roof. L-plan, gabled cross-wing extending south-west, dated 1740; wing to north-west probably C17, lobby entry against stack to south-east end of this part, with 4 engaged diamond shafts; late C19 school attached to north-west end, not included. North-east front: cross-wing of 2 storeys to left, a 2-light casement to each floor, the date "1740" over ground floor window; to right of 2 storeys with a small 2-light casement to left of a 3-light casement in raked dormer; ground floor: entrance to left with half-glazed door and raised surround, 3-light casement to right. Interior not inspected.

SO 34 SW

DORSTONE CP

DORSTONE

6/140

Barn about 15 metres
south of Bridge Cottage

-

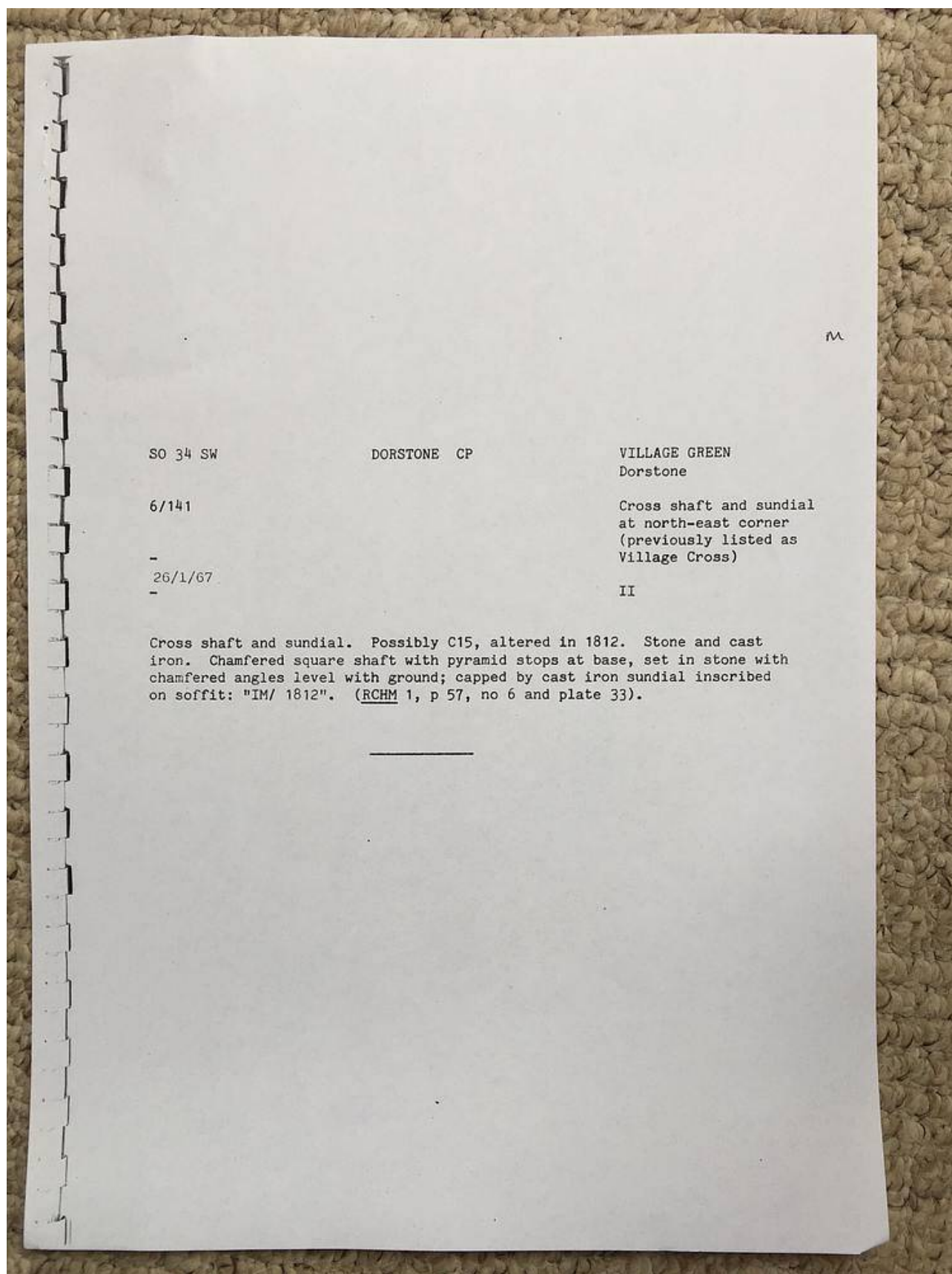
-

II

Barn. Second half C17 with mid-C19 alterations. Timber-frame with some surviving woven infill, weatherboarded, on rubble plinth, stone slate roof. Three framed bays with central threshing floor. Framing: 3 square panels high; gable truss: 3 queen struts to collar, V-struts above.

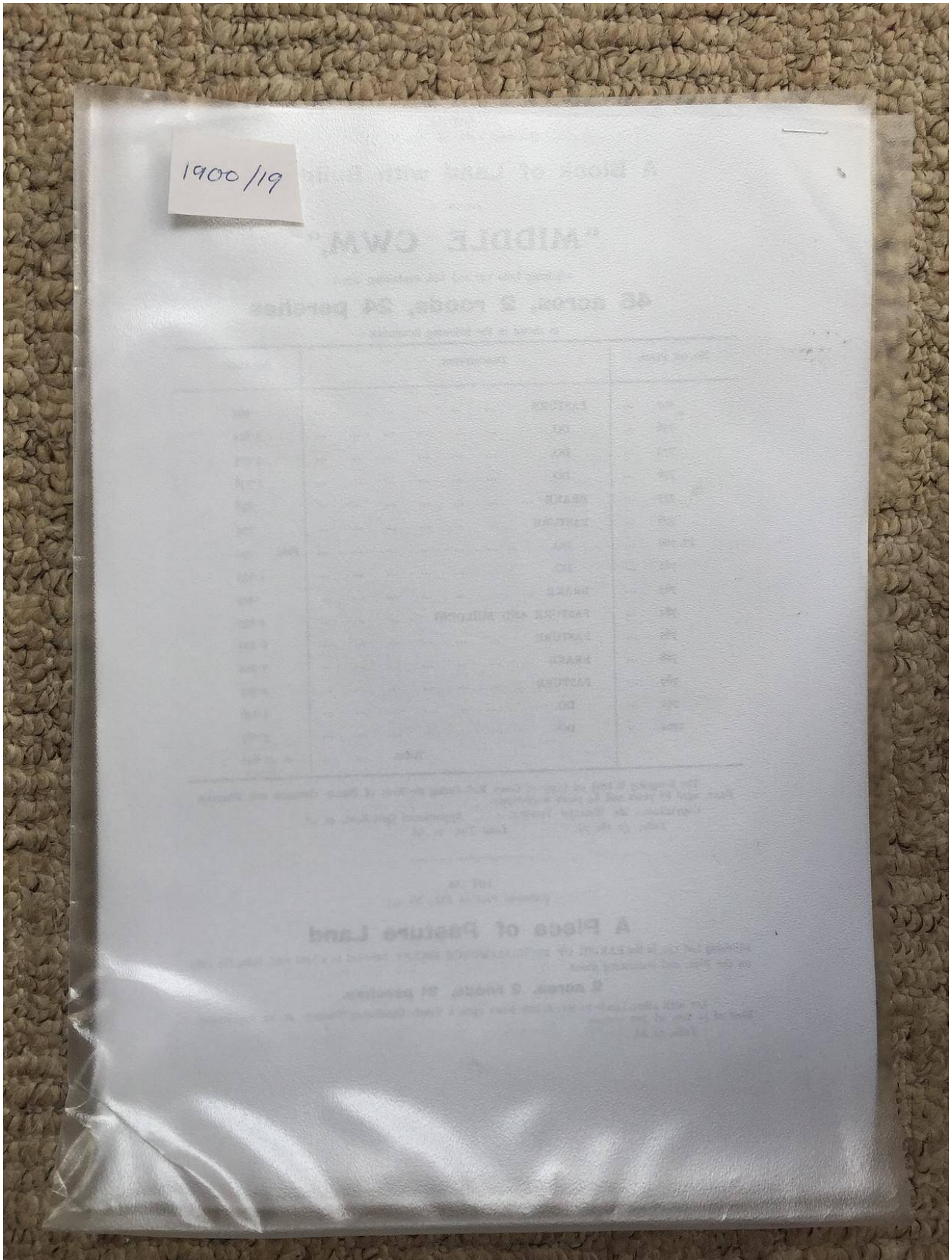
The History of Ewyas Lacy

Document Record



The History of Ewyas Lacy

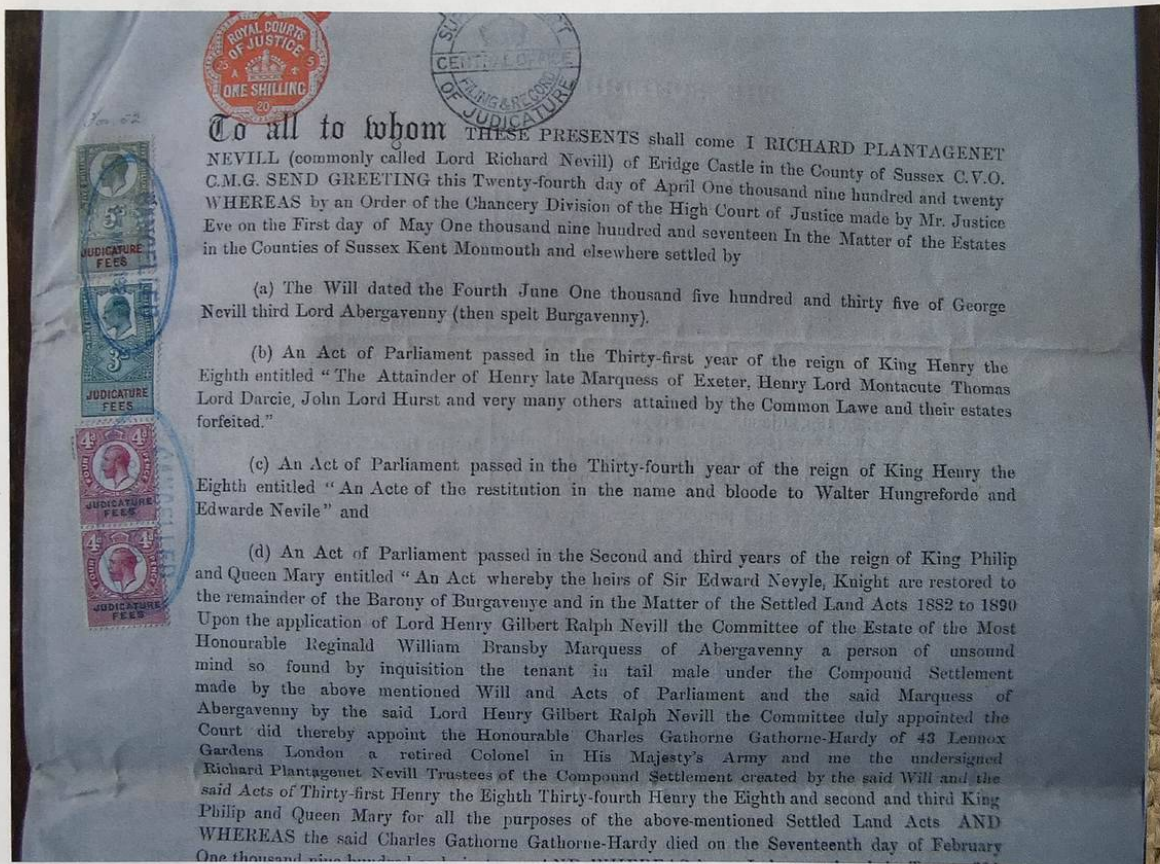
Document Record



The History of Ewyas Lacy

Document Record


1900/189



The History of Ewyas Lacy

Document Record

made by the above mentioned Will and Acts of Parliament and the said Marquess of Abergavenny by the said Lord Henry Gilbert Ralph Nevill the Committee duly appointed the Court did thereby appoint the Honourable Charles Gathorne Gathorne-Hardy of 43 Lennox Gardens London a retired Colonel in His Majesty's Army and me the undersigned Richard Plantagenet Nevill Trustees of the Compound Settlement created by the said Will and the said Acts of Thirty-first Henry the Eighth Thirty-fourth Henry the Eighth and second and third King Philip and Queen Mary for all the purposes of the above-mentioned Settled Land Acts AND WHEREAS the said Charles Gathorne Gathorne-Hardy died on the Seventeenth day of February One thousand nine hundred and nineteen AND WHEREAS by an Indenture dated the Twenty-fifth day of November One thousand nine hundred and nineteen and made between the said Lord Richard Nevill of the first part the Most Honourable John Charles Marquis Camden (hereinafter called the Marquis Camden) of the second part and Lord Richard Nevill and the Marquis Camden of the third part the said Lord Richard Nevill appointed the Marquis Camden to be a Trustee of the said Compound Settlement in the place of the said Charles Gathorne Gathorne-Hardy deceased and to act jointly with the said Lord Richard Nevill for all the purposes of the said Settled Land Acts AND WHEREAS the said Lord Henry Gilbert Ralph Nevill as such Committee as aforesaid has agreed to sell the hereditaments in the County of Hereford mentioned in the Schedule hereto to the persons and for the purchase moneys respectively mentioned in the said Schedule AND WHEREAS for the purpose of effectuating the sale of the said hereditaments it is necessary that the said Marquis Camden and me the undersigned as such Trustees as aforesaid shall join in the respective Conveyances of the said hereditaments to the respective Purchasers NOW THESE PRESENTS WITNESS that I the said Richard Plantagenet Nevill do hereby appoint Joseph Arthur Burrell of No. 66 Lincoln's Inn Fields London Solicitor and Harold Marson Farrer of the same place Solicitor jointly and each of them severally to be my attorneys and attorney to execute for me and in my name or otherwise and as my acts and deeds the Conveyances of the properties mentioned in the first column in the Schedule hereto to the persons named in the second column of the said Schedule or to the assignees or nominees of any such Purchasers who have signified or shall before completion signify in writing to the Vendor their request for the Conveyance of the said properties contracted to be sold to them to such assignees or nominees as aforesaid AND I HEREBY DECLARE that all and every such deed or deeds executed by my said attorneys shall be as good valid and effectual to all intents and purposes whatsoever as if the same had been signed sealed and delivered by me in my own proper person AND I HEREBY UNDERTAKE to ratify and confirm whatsoever my said attorneys shall lawfully due or cause to be done in or concerning the premises by virtue of these presents AND I DECLARE that this power shall be irrevocable for one year from the date hereof IN WITNESS whereof I have hereunto set my hand and seal the day and year first before written.



The History of Ewyas Lacy

Document Record

THE SCHEDULE ABOVE REFERRED TO

Short description of property.	Name of Purchaser.	Amount of purchase money. £ s. d.		
1 Lot 1.—Pasture land known as "The Acre" situate at Ewyas Harold	Roger Lewis Williams	...	460	0 0
Lot 2.—Three pieces of arable land situate close to "The Acre" and containing an area of 11a. 0r. 2Sp.				
2 Lot 3.—Farm buildings and land known as "The Poplars and Poplars land"	David Price Jones	...	1,300	0 0
3 Lot 4.—A piece of pasture land containing 2a. 3r. 3Sp.	Reginald George Virgo	...	200	0 0
4 Lot 5.—Five pieces of arable and pasture land known as "Traphouse land"	James Edward Farr	...	480	0 0
5 Lot 6.—A pair of cottages with gardens and land known as Cae Flwyn	J. H. P. Simkin	...	600	0 0
6 Lot 7.—Two pieces of pasture land containing 1a. 0r. 13p. adjoining Cae Flwyn	Joseph Bruce Povey...	...	375	0 0
Lot 10.—Three pieces of pasture orchard and arable land containing 9a. 1r. adjoining "The Poplars"				
Lot 40.—A piece of pasture land known as The Lord's Acre				
7 Lot 8.—Cottage and garden in the occupation of W. Price	George Henry Jackson	...	200	0 0
8 Lot 9.—Cottage and garden in the occupation of E. Whistance	Henry Jackson	...	50	0 0
9 Lot 11.—House and land in the occupation of W. G. Morris	Charles Lewis...	...	450	0 0
10 Lot 12.—Cottage and garden in the occupation of J. Roberts	John Roberts...	...	90	0 0
11 Lot 13.—An orchard pasture land and buildings in the occupation of W. G. Morris	James Hughes	...	225	0 0
12 Lot 14.—Four pieces of orchard and pasture land in the occupation of W. G. Morris	Wm. Woodhouse	...	200	0 0
13 Lot 15.—Cottage and two pieces of orchard and pasture land in the occupation of Mrs. Powell	Mrs. Mary Powell	...	100	0 0
14 Lot 16.—Ivy Cottage and land	W. J. B. Povey	...	540	0 0
Lot 18.—Cottage and orchard in the occupation of E. Matthews				
15 Lot 17.—Abbeydore Cottage pasture and orchard land	Samuel Johnson	...	340	0 0
16 Lot 19.—"The Neville Arms"	Arnold Perrett & Co.	...	1,625	0 0
Lot 25.—Five pieces of pasture and orchard land and cottage in the occupation of J. Gardiner				
17 Lot 20.—Yew Tree Cottage				

The History of Ewyas Lacy

Document Record

13	in the occupation of W. G. Morris	Mrs. Mary Powell	100	0	0
14	Lot 15.—Cottage and two pieces of orchard and pasture land in the occupation of Mrs. Powell						
14	Lot 16.—Ivy Cottage and land	W. J. B. Povey	540	0	0
15	Lot 18.—Cottage and orchard in the occupation of E. Matthews	Samuel Johnson	340	0	0
15	Lot 17.—Abbeydore Cottage pasture and orchard land						
16	Lot 19.—"The Neville Arms"						
16	Lot 25.—Five pieces of pasture and orchard land and cottage in the occupation of J. Gardiner	Arnold Perrett & Co.	1,625	0	0
17	Lot 20.—Yew Tree Cottage						
17	Lot 23.—A piece of orchard land in the occupation of J. Hughes	James Hughes	420	0	0
18	Lot 21.—Cottage and orchard in the respective occupation of J. Hughes and Revd. P. Cave Moyle						
	Lot 28.—Pasture and orchard land and cottage in the respective occupations of Mrs. Morris and Mrs. Pitt						
	Lot 32.—Cottage and land in the occupation of J. Watkins						
	Lot 33.—House pasture and orchard land known as Weaver's Place	Capt. H. O. Butler	2,270	0	0
	Lot 36.—Four pieces of arable land containing 16a. 2r. and 12p. in the occupation of Col. Fielden						
	Lot 37.—Five pieces of pasture land containing 9a. 2r. 22p. in the occupation of Capt. H. O. Butler						
	Lot 38.—Eleven pieces of pasture and arable land containing 53a. 2r. 4p. in the occupation of Mr. J. Gore						
19	Lot 22.—The Well House	Henry Williams	300	0	0
20	Lot 24.—Cottage and land containing 4 a. in the occupation of the Trustees of the late Lewis	J. V. Pask	160	0	0
21	Lot 26.—Cottage and land containing 2.865a. in the occupation of Miss Palmer	John Palmer	100	0	0
22	Lot 27.—Cottage and land containing 4.101a. in the occupation of Mrs. Morris	Tom Barrell	380	0	0
					£10,865	0	0

The History of Ewyas Lacy

Document Record

THE SCHEDULE ABOVE REFERRED TO—*continued.*

Short description of property.	Name of Purchaser.	Amount of purchase money.		
		£	s.	d.
23 Lot 29.—Cottage and land 4.526a. in the occupation of executors of J. H. G. Harris and D. Parry	Brought forward	10,865	0	0
Lot 31.—Cottage and orchard containing 1.519a. in the occupation of P. Moses	Penry Moses ...	410	0	0
24 Lot 30.—House and orchard and five pieces of pasture land known as "Princes"	John Williams ...	330	0	0
Lot 34.—Four pieces of pasture land in the occupation of A. Price containing about 4 acres				
25 Lot 35.—Cottage and buildings and two orchards and one piece of pasture land in the occupations of J. Gritton and D. Parry	William Thomas Morris ...	460	0	0
26 Lot 39.—House buildings and garden containing 35p. in the occupation of J. King	Walter George Smith ...	240	0	0
The above properties under items 1 to 26 all being in the parish of Ewyas Harold				
27 Lot 41.—Cottage garden and paddock at Walterstone containing 2.755a. in the occupation of George Watkins	Joseph Larke Wheatley ...	382	0	0
Lot 42.—House and pasture land at Walterstone containing 5.073a. in the occupation of the executors of James Morgan				
Lot 44.—A piece of pasture land at Walterstone containing 1a. 1r. 36p. in the occupation of J. A. Farr				
Lot 45.—A pasture orchard on Walterstone Common in the occupation of John Parry				
Lot 46.—A piece of pasture land on Walterstone Common in the occupation Mary Davies	Edmund Burcher ...	420	0	0
28 Lot 47.—Buildings and pasture land known as "Park Road" situate at Lower Maescoed				
29 Lot 48.—House buildings pasture land and orchard known as "Whitehouse" and "Waterloo" situate at Lower Maescoed	Thomas Gwillim ...	510	0	0
30 Lot 43.—Pasture farm called Coed-y-Grafel situate at Walterstone	The Trustees of James Straker deceased ...	820	0	0
Lot 71b.—Pasture land known as Gworlodith lands in the parish of Newton				
Lot 71c.—Ditto known as Quarrella lands				
31 Lot 49.—New Inn Farm adjoining Upper Common Lower Maescoed				
Lot 50.—Cottage garden and 5a. 2r. 17p. of pasture land at ...				

The History of Ewyas Lacy

Document Record

29	Lot 48.—House buildings pasture land and orchard known as "Whitehouse" and "Waterloo" situate at Lower Maescoed	Thomas Gwillim	510	0	0
30	Lot 43.—Pasture farm called Coed-y-Grafel situate at Walterstone	The Trustees of James Straker deceased	820	0	0
	Lot 71b.—Pasture land known as Gworiolodith lands in the parish of Newton						
31	Lot 49.—New Inn Farm adjoining Upper Common Lower Maescoed	Howell Howells	495	0	0
	Lot 50.—Cottage garden and 5a. 2r. 17p. of pasture land at Lower Maescoed and						
	Lot 51.—A piece of pasture land containing 1a. 0r. 17 p. at Lower Maescoed in the occupation of Mr. P. Whistance						
	Lot 63.—Three pieces of pasture land at Lower Maescoed between Upper House Farm and main road containing 6a. 0r. 21p. in the occupations of J. Tellow and J. Christopher	Sarah Ann Lewis	240	0	0
32	Lot 52.—Cottage buildings and pasture land at Lower Maescoed containing 5a. 1r. 26p. in the occupations of J. Tellow and W. Christopher						
	Lot 61.—Cottage and orchard land at Lower Maescoed containing 2a. 1r. 4p. in the occupations of Miss C. Gwillim and T. Jones	Allan Prosser	150	0	0
33	Lot 53.—"Pope's Ark" at Lower Maescoed	Henry James Gardiner	380	0	0
34	Lot 54.—"Yew Tree Cottage" at Lower Maescoed						
	Lot 56.—Three pieces of pasture land containing 1a. 3r. 34p. at Lower Maescoed in occupation of Wm. Christopher	James Williams	280	0	0
	Lot 57.—Three pieces of pasture land containing 2a. 2r. 7p. at Lower Maescoed in occupation of Mrs. Jones						
35	Lot 55.—Piece of pasture and arable land and house at Lower Maescoed containing 3a. 2r. 24p. in occupations of purchaser and W. Christopher	Richard Jenkins	170	0	0
36	Lot 58.—Cottage garden and land at Lower Maescoed containing 2a. 1r. 35p. in occupation of purchaser	Dan Watkins	205	0	0
37	Lot 59.—Cottage and orchard at Lower Maescoed containing 2a. 18p. in occupation of Mrs. A. Pitt						
	Lot 60.—Several pieces of pasture land and cottage at Lower Maescoed containing 1a. 3r. 17p. in occupation of Wm. Christopher and J. Williams	Carried forward	16,337	0	0



The History of Ewyas Lacy

Document Record

THE SCHEDULE ABOVE REFERRED TO—contained.

Short description of property.	Name of Purchaser.	Amount of purchase money.		
		£	s.	d.
	Brought forward
38 Lot 62.—Pieces of pasture land and cottage at Lower Maescoed containing 10a. 2r. 17p. in occupation of purchaser	Thomas Jones
39 Lot 64.—Cottage and pasture land at Lower Maescoed containing 10a. 3r. 26p. in occupation of W. Christopher	William Thomas Seabourne...	200	0	0
40 Lot 65.—Five pieces of pasture land and cottage at Lower Maescoed containing 4a. 0r. 21p. in occupation of purchaser.	William Christopher
41 Lot 66.—"Far House" Farm at Lower Maescoed containing 88a. 2r. 11p. and "the Pool" adjoining	James Christopher ...	1,550	0	0
42 Lot 67.—Orchard and pasture land at Lower Maescoed containing 1a. 3r. 0p. Lessee Wm. Christopher	James Bedham
Lot 75.—Land with buildings at Upper Maescoed containing 4a. 2r. 4p. in occupation of Maurice Preece				
Lot 77.—House and land at Upper Maescoed containing 4a. 2r. 9p. in occupation of Maurice Preece				
Lot 80.—Old cottage, buildings and pasture land at Upper Maescoed containing 5a. 3r. 9p. Lessee Wm. Jones	Leonard Prosser
Lot 86.—Cottage orchard and pasture land at Upper Maescoed containing 7a. 2r. 7p. Lessee Mrs. S. Cooper				
Lot 89.—"Crossway Farm" at Upper Maescoed				
43 Lot 68.—"Shop Vach" Farm at Lower Maescoed	David Watkins
Lot 69.—Land known as "Bagleys" at Lower Maescoed				
44 Lot 70.—Buildings and land containing 32a. 3r. 2p. in the Parish of Newton in occupation of Wm. Preece				
45 Lot 71a.—Land known as "Sunny Bank" in the Parish of Newton	Ebenezer Gwillim
46 Lot 72.—Pasture land and house known as "Waters Place" at Upper Maescoed	Sydney Cole
47 Lot 73.—Pasture land at Upper Maescoed containing 10a. 2r. 32p. Lessee—purchaser	William Watkins
48 Lot 74.—Several pieces of pasture and arable land at Upper Maescoed containing 11a. 1r. 26p. in occupation of purchaser	Maurice Preece
49 Lot 76.—Piece of pasture land at Upper Maescoed				

The History of Ewyas Lacy

Document Record

THE SCHEDULE ABOVE REFERRED TO—continued.					
Short description of property.		Name of Purchaser.	Amount of purchase money.		
			£	s.	d.
56	Lot 91.—Two pieces of pasture land at Upper Maescoed containing 1a. 2r. 36p. in occupation of purchaser	Brought forward	25,322	0	0
	Lot 93.—Block of pasture land and cottage at Upper Maescoed containing 5a. 0r. 12p. Lessee Edwin Smith	Arthur Howard	320	0	0
	Lot 97.—Piece of pasture land at Upper Maescoed containing 2a. 1r. 19p. in occupation of purchaser				
57	Lot 94.—"The Cock Meadow" at Upper Maescoed	Miss Judith Cole	180	0	0
58	Lot 98.—"The Pucha Land" at Michaelchurch Esecley in occupation of purchaser	Arthur Lewis	270	0	0
59	Lot 99.—Block of land in the Parish Michaelchurch Esecley containing 59a. 2r. 8p. in the occupation of the purchaser	James Price	850	0	0
	Lot 101.—"Whiteoak Farm" in the Parish of Crasswall				
60	Lot 100.—"Lower Pen-y-Park" Farm in the Parish of Michaelchurch Esecley	James Price (Junior)	260	0	0
61	Lot 102.—Block of land in the Parish of Crasswall containing 12a. 0r. 33p. in occupation of purchaser	Arthur Maddy	160	0	0
62	Lot 103.—Land and buildings known as "Spring Castle" in the Parish of Michaelchurch Esecley	Charles Price	300	0	0
	Lot 104.—"Castle Farm" in the Parish of Michaelchurch Esecley				
63	Lot 105.—Small Holding known as "Old Public" in the Parish of Crasswall	John Jenkins	465	0	0
	Lot 107.—Land known as "Perth-y-Pia" in the Parish of Crasswall				
64	Lot 106.—"The Road Farm" in the Parish of Crasswall	Samuel Watkins	600	0	0
65	Lot 108.—Land known as "Jacobs" in the Parish of Crasswall	Enoch William Howells	410	0	0
66	Lot 109.—"Tanhouse Farm" in the Parish of Crasswall	Morgan David Jenkins	205	0	0
67	Lot 110.—Several pieces of pasture land containing 8a. 1r. 23p. in the Parish of Crasswall and in occupation of G. Watkins				
	Lot 111.—Four pieces of land containing 9a. 2r. 11p. in the Parish of Crasswall, Lessee Abinelech Prosser	Samuel Jones	2,400	0	0
	Lot 113.—"New Forest Farm" in the Parish of Crasswall				

The History of Ewyas Lacy

Document Record

64	Lot 106.—"The Road Farm" in the Parish of Crasswall	Samuel Watkins	...	600	0	0
65	Lot 108.—Land known as "Jacobs" in the Parish of Crasswall	Enoch William Howells	...	410	0	0
66	Lot 109.—"Tanhouse Farm" in the Parish of Crasswall	Morgan David Jenkins	...	205	0	0
67	Lot 110.—Several pieces of pasture land containing 3a. 1r. 23p. in the Parish of Crasswall and in occupation of G. Watkins					
	Lot 111.—Four pieces of land containing 9a. 2r. 11p. in the Parish of Crasswall, Lessee Abinelech Prosser	Samuel Jones...	...	2,400	0	0
	Lot 113.—"New Forest Farm" in the Parish of Crasswall					
68	Lot 112.—"Reeds" Farm in the Parish of Crasswall					
	Lot 115.—"Killhouse" Farm in the Parish of Crasswall	Abinelech Prosser	...	520	0	0
	Lot 118.—"Perrotts" (pasture land) in the Parish of Crasswall Lessee Abinelech Prosser					
69	Lot 114.—"Rock Cottage" in the Parish of Crasswall	Charles Hughes	...	100	0	0
70	Lot 116.—"Three Oaks" Farm in the Parish of Crasswall in occupation of purchaser					
	Lot 119.—Piece of pasture land at Crasswall containing 3a. 0r. 7p. in occupation of David Gilbert	Tom Gane	...	500	0	0
71	Lot 117.—"Upper House" Farm at Crasswall					
	Lot 121.—"Hollywell" in the Parish of Crasswall	John Jones	...	965	0	0
	Lot 123.—"The Heudre" Farm at Crasswall					
72	Lot 120.—"Green Lane" Farm at Crasswall					
	Lot 125.—"Forest Land" Farm at Crasswall	Elijah Jones	...	1,190	0	0
	Lot 128.—"Horse Shoes" land at Crasswall					
73	Lot 122.—"The Palace" cottage and land at Crasswall	Mrs. Mary Jones	...	100	0	0
74	Lot 124.—"Noah's" cottage and land at Crasswall					
75	Lot 126.—Porth and Peggys, part New Forest Farm and Bachau land at Crasswall containing 21a. 2r. 19p. in occupation of T. Palmer, S. Jones, and D. Gilbert	James Smith	...	280	0	0
	Lot 127.—Two pieces of land at Crasswall containing 4a. 2r. 5p. in occupation of D. Gilbert	Frederick John Gane	...	440	0	0
76	Lot 129.—"Shawls Barn" land in the Parish of Crasswall	James Waring	...	440	0	0
	Lot 130.—"Shaw's Farm" in the Parish of Crasswall					
77	Lot 131.—"Little Black-hill" Farm in the Parish of Crasswall	John Jenkins	...	450	0	0
		Carried forward	...	36,727	0	0



The History of Ewyas Lacy

Document Record

THE SCHEDULE ABOVE REFERRED TO—continued.

	Short description of property.	Name of Purchaser.	Amount of purchase money.		
			£	s.	d.
		Brought forward	...	36,727	0 0
		Owen Francis Jones	50	0 0
78	Lot 132.—"Upper Coed" land in the Parish of Crasswall				
79	Lot 133.—"Black-hill Farm" in the Parish of Crasswall	William Bowen	810	0 0
80	Lot 134.—"Parry's Cwm" Farm in the Parish of Crasswall	Arthur Farr	650	0 0
81	Lot 135.—"Cwm Land" in the Parishes of Crasswall and Llanveynoe	Vear Smith	140	0 0
82	Lot 136.—Piece of pasture land containing 2a. 0r. 0p. at Michaelchurch Escley in occupation of purchaser				
	Lot 138.—"Rockyfold" Farm at Michaelchurch Escley	Joseph Roberts	2,000	0 0
	Lot 140.—"White Cottage" Farm at Michaelchurch Escley				
	Lot 142.—Two pieces of land at Michaelchurch Escley containing 10a. 2r. 25p. in occupation of Allen Farr				
83	Lot 137.—"Oldhouse" Farm in the parish of Michaelchurch Escley	William Christopher	920	0 0
84	Lot 139.—Two pieces of pasture land in the parish of Michaelchurch Escley containing 6a. 1r. 30p. copyholder W. Powell				
	Lot 140.—Piece of pasture land in the parish of Michaelchurch Escley containing 2a. 2r. 31p. in occupation of Allen Farr	John Lawson	115	0 0
85	Lot 141.—"Cae Groes" in the parish of Michaelchurch Escley	James Stewart	250	0 0
86	Lot 143.—"Rhydunnog" Farm in the parishes of Michaelchurch Escley and Crasswall				
	Lot 145.—Pasture land in the parishes of Michaelchurch Escley and Longtown containing 23a. 2r. 22p. copyholder Mary Powell	John Powell	1,810	0 0
	Lot 146.—"Newton Field" in the parish of Michaelchurch Escley				
87	Lot 143.—"Ty Cndoc" Farm in the parish of Michaelchurch Escley	Gabb Price and Fisher (on behalf of Trustees of J. Straker deceased)	960	0 0
	Lot 151.—"Cwm Cochod" in the parish of Longtown				
88	Lot 147.—"Upper House" Farm in the parishes of Michaelchurch Escley and Longtown	William Gane	500	0 0
89	Lot 148.—"Llanfryn" Farm in the parish of Michaelchurch Escley				

Signed & above the pre
C.
FR
A.

The History of Ewyas Lacy

Document Record

85	Lot 141.—"Cae Groes" in the parish of Michaelchurch Esecley	James Stewart	250	0	0
86	Lot 143.—"Rhydunnog" Farm in the parishes of Michaelchurch Esecley and Crasswall	John Powell	1,810	0	0
	Lot 145.—Pasture land in the parishes of Michaelchurch Esecley and Longtown containing 23a. 2r. 22p. copyholder Mary Powell						
	Lot 146.—"Newton Field" in the parish of Michaelchurch Esecley						
87	Lot 144.—"Ty Cradoc" Farm in the parish of Michaelchurch Esecley	Gabb Price and Fisher (on behalf of Trustees of J. Straker deceased)	960	0	0
	Lot 151.—"Cwm Cochod" in the parish of Longtown	William Gane	500	0	0
88	Lot 147.—"Upper House" Farm in the parishes of Michaelchurch Esecley and Longtown	Thomas Rumsey	500	0	0
89	Lot 148.—"Llanofor" Farm in the parish of Crasswall and No. 778 (containing 334) on Ordnance Plan						
90	Lot 149.—"Middle Cwm" (land and buildings) in the parish of Crasswall	William Powell	475	0	0
	Lot 149A.—Piece of woodland in the parish of Crasswall containing 5a. 2r. 4p. and let to P. Yeomans						
91	Lot 152.—"Rhin-cwrw" (pasture land) in the parish of Longtown	John Watkins	100	0	0
92	Lot 153.—Three pieces of pasture land at Longtown containing 8a. 0r. 9p. Lessee Mary Watkins	George Gilbert Phillips	60	0	0
93	Lot 154.—"Great Cwm" (land) in the parish of Llanveynoe	Arthur Nicholls	100	0	0
94	Lot 155.—"Pontmoody" Farm at Longtown	John Parry	420	0	0
95	Lot 156.—"The Wain" Farm in the parish of Longtown	Aaron Howells	1,800	0	0
96	Lot 157.—"Great Trelandon" Farm in the parish of Longtown	Thomas Williams	1,575	0	0
97	Lot 158.—"Moody" Farm in parish of Longtown						
	Lot 164.—Several pieces of pasture land known as "Behomes" in the parishes of Longtown and Llanveynoe containing 28a. 1r. 26p.	James Watkins	1,975	0	0
98	Lot 159.—"Llanwonnog Farm" at Longtown	Montague Harris	3,200	0	0
99	Lot 160.—Several pieces of pasture land at Longtown containing 13a. 2r. 34p. in occupation of representatives of Mrs. F. Harris	Montague Harris	700	0	0
100	Lot 161.—Four pieces of pasture land in the parish of Longtown containing 6a. 2r. 18p. in the occupation of T. Price	Montague Harris	400	0	0
		Carried forward	56,237	0	0

The History of Ewyas Lacy

Document Record

THE SCHEDULE ABOVE REFERRED TO—continued.

Short description of property.

Short description of property.	Name of Purchaser.	Amount of purchase money.		
		£	s.	d.
101 Lot 162.—"Sun Inn" and ruins of Longtown Castle at Longtown	Brought forward	56,237	0	0
102 Lot 163.—"Penpwillsond" (block of land) containing 21a. 1r. 11p. at Longtown	Montague Harris	500	0	0
103 Lot 165.—Piece of pasture land containing 4a. 1r. 18p. tenant the representatives of Mrs. F. Harris	Mrs. Ellen Nicholls	850	0	0
104 Lot 166A.—"Turnant" and "Tre-Diews" (pasture land) in the parish of Llanveynoe containing 13a. 1r. 35p. in the occupation of T. Nicholls	Allen Grenow	75	0	0
Lot 166B.—"Danen Lands" at Llanveynoe containing 7a. 2r. 5p. and in occupation of J. Price	Arthur Prichard	415	0	0
		<u>£58,077</u>	<u>0</u>	<u>0</u>

Signed, sealed and Delibered by the above-named LORD RICHARD NEVILL in the presence of

C. FITZPATRICK P.C.
Spencer Road
Quebec.

FRANK M. STANTON
A.D.C. to the Lieutenant Governor
of the Province of Quebec
Government House
Quebec P.C.

RICHARD PLANTAGENET NEVILL

L.S.

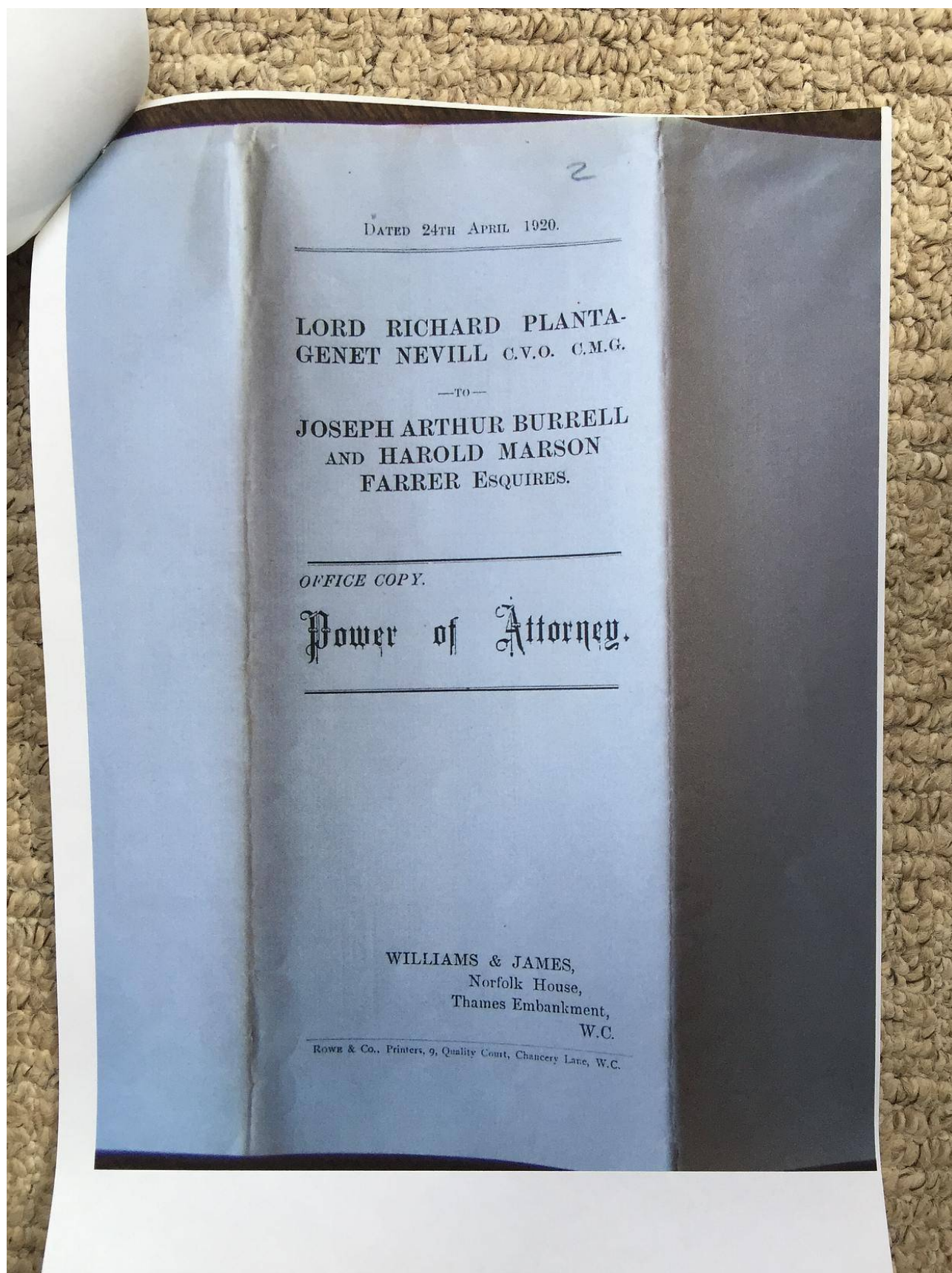
P. MEREDITH,
Notary Public
Quebec. *Luo*

Seal of the Notary Public

OFFICE COPY
SUPREME COURT
CENTRAL OFFICE
FILING & RECORD
JUDICATURE

The History of Ewyas Lacy

Document Record



The History of Ewyas Lacy

Document Record

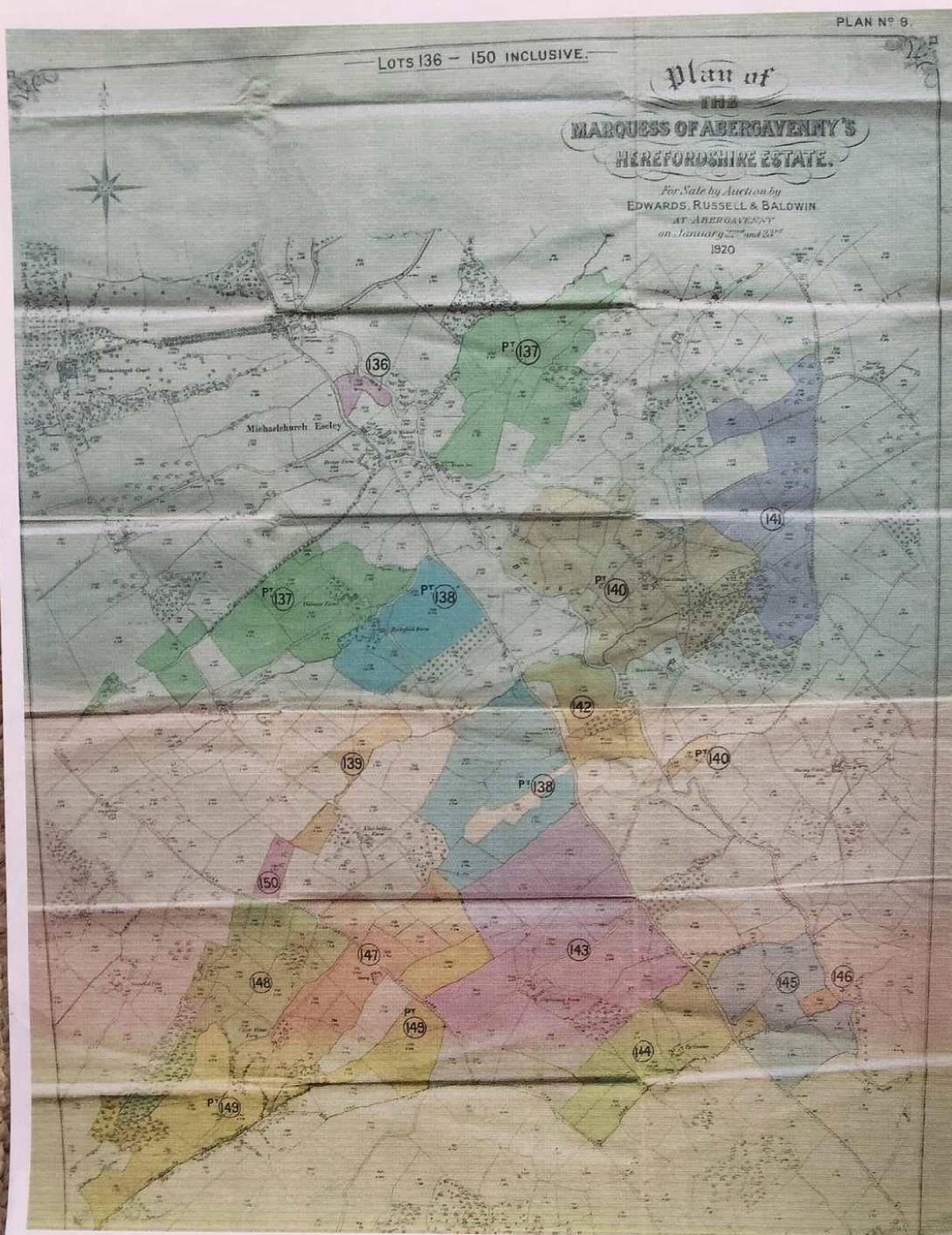


1920 Sale Map
Lots 98-100

1111
hidden lands copy

The History of Ewyas Lacy

Document Record

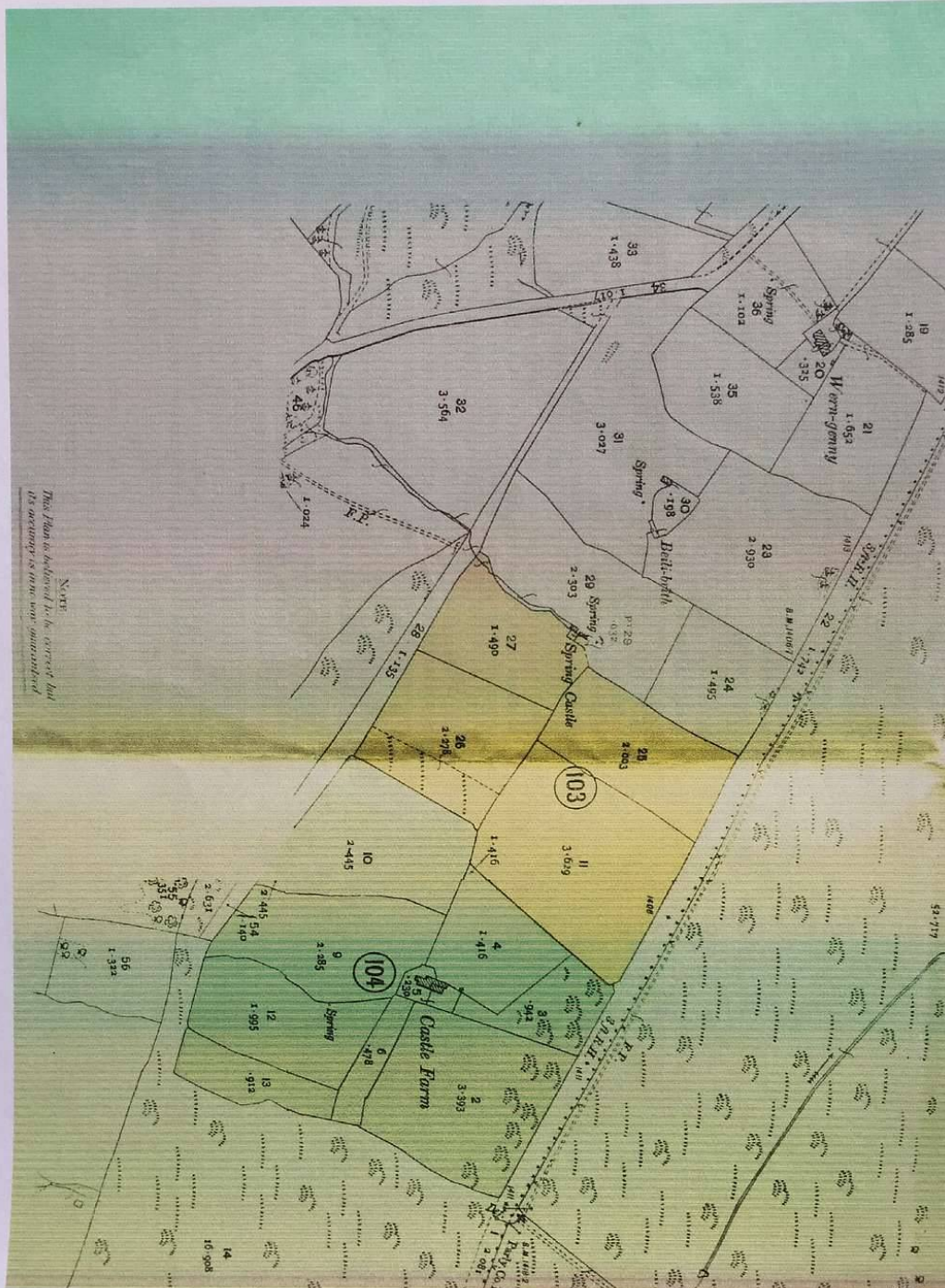


1920 Sale Map 9
Lots 136 - 180

The History of Ewyas Lacy

Document Record


1920 Sale—Map 7 Lots 103 & 104



The History of Ewyas Lacy

Document Record


1920 Sale
Map 5
Lots 72-97



The History of Ewyas Lacy

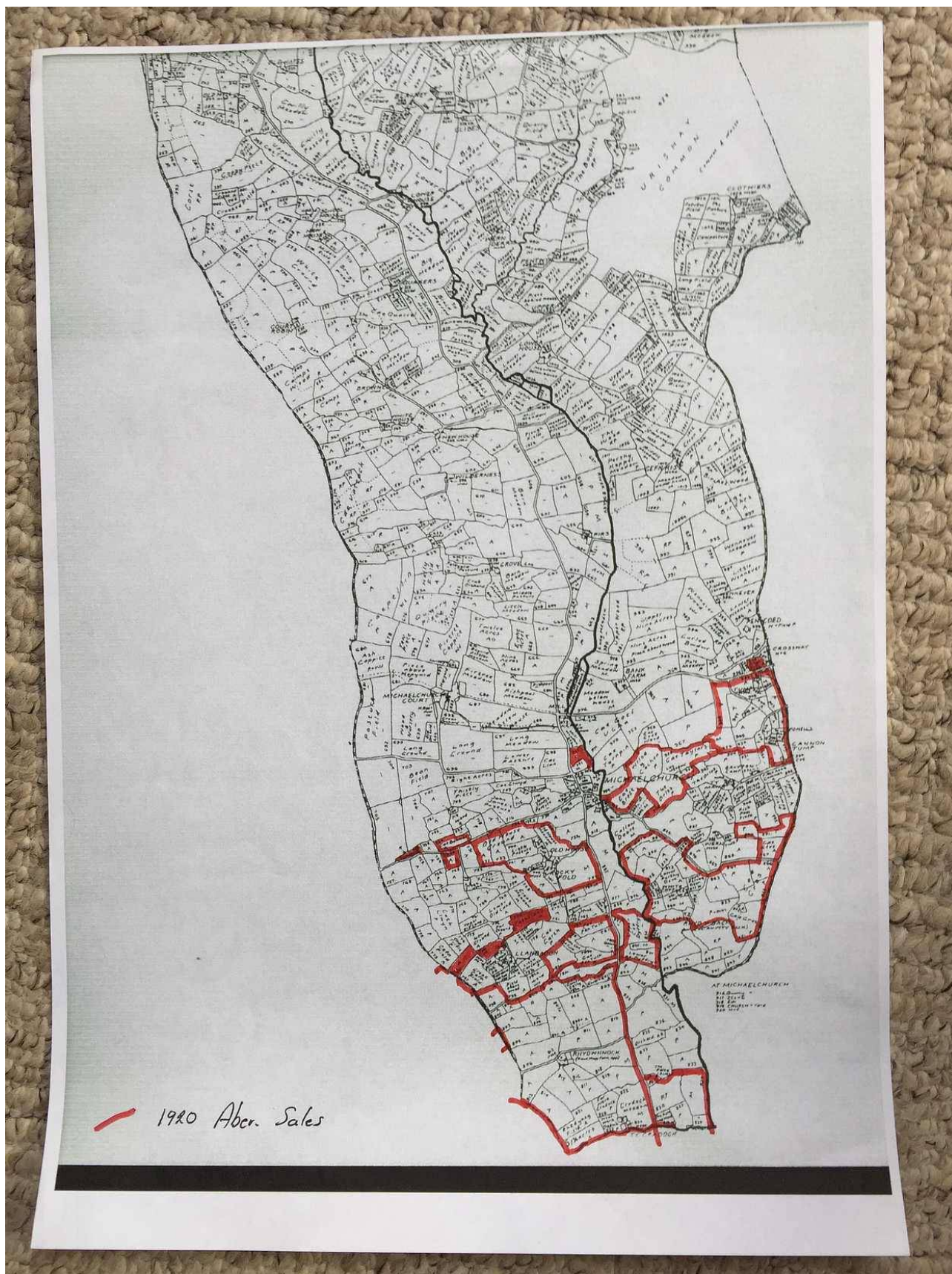
Document Record

1920 Sale
Map 5
Lots 72-97



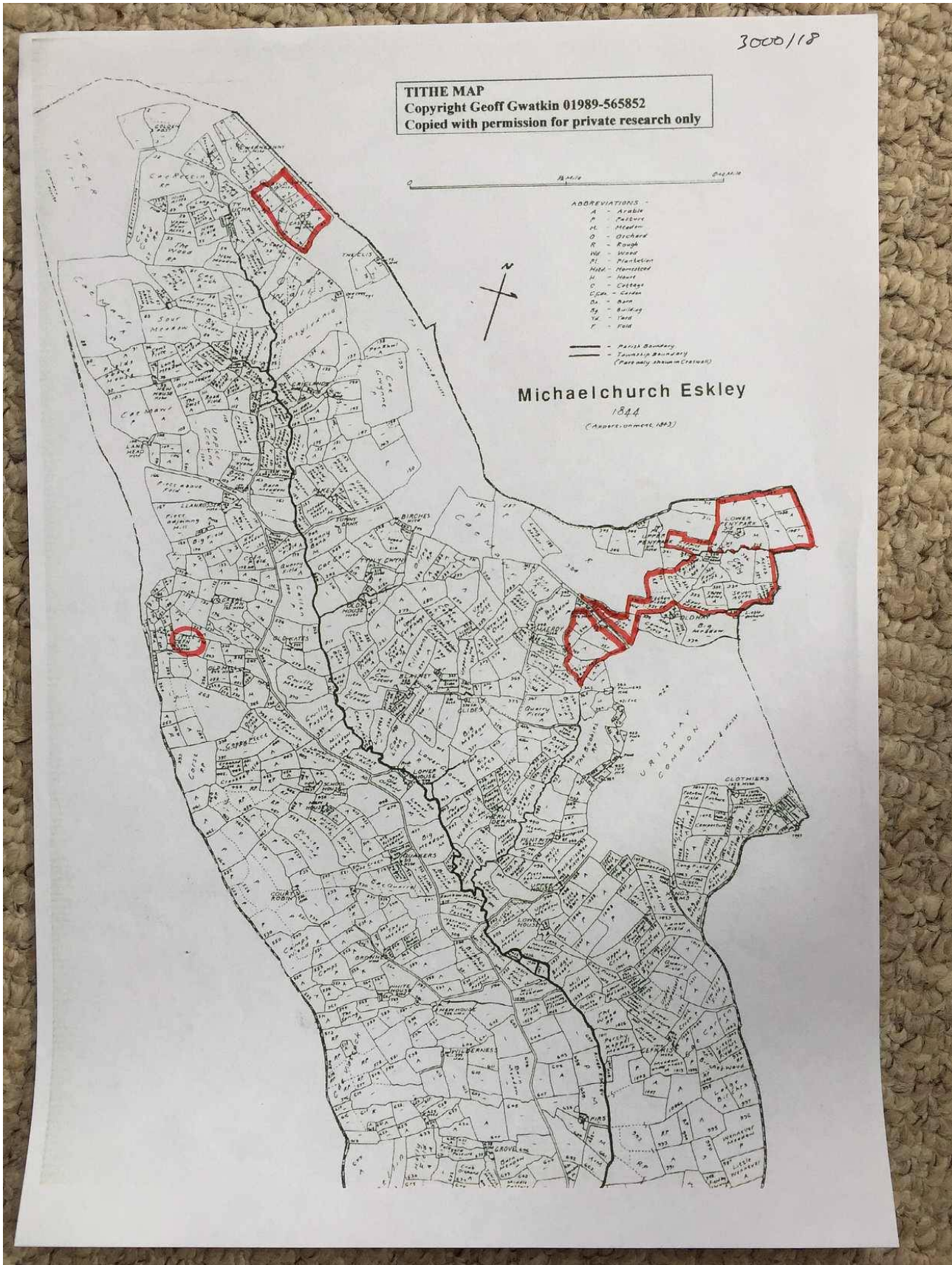
The History of Ewyas Lacy

Document Record



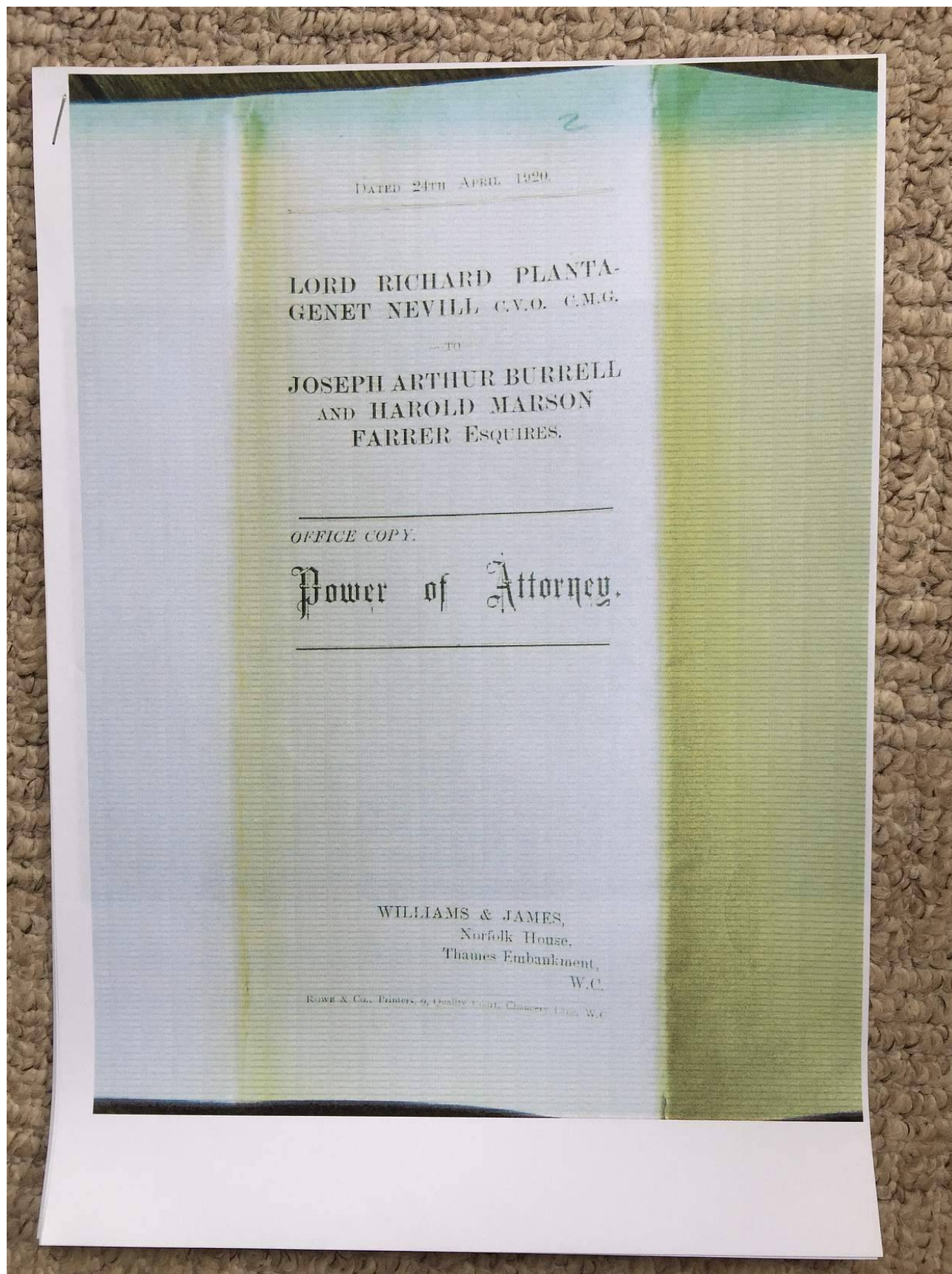
The History of Ewyas Lacy

Document Record



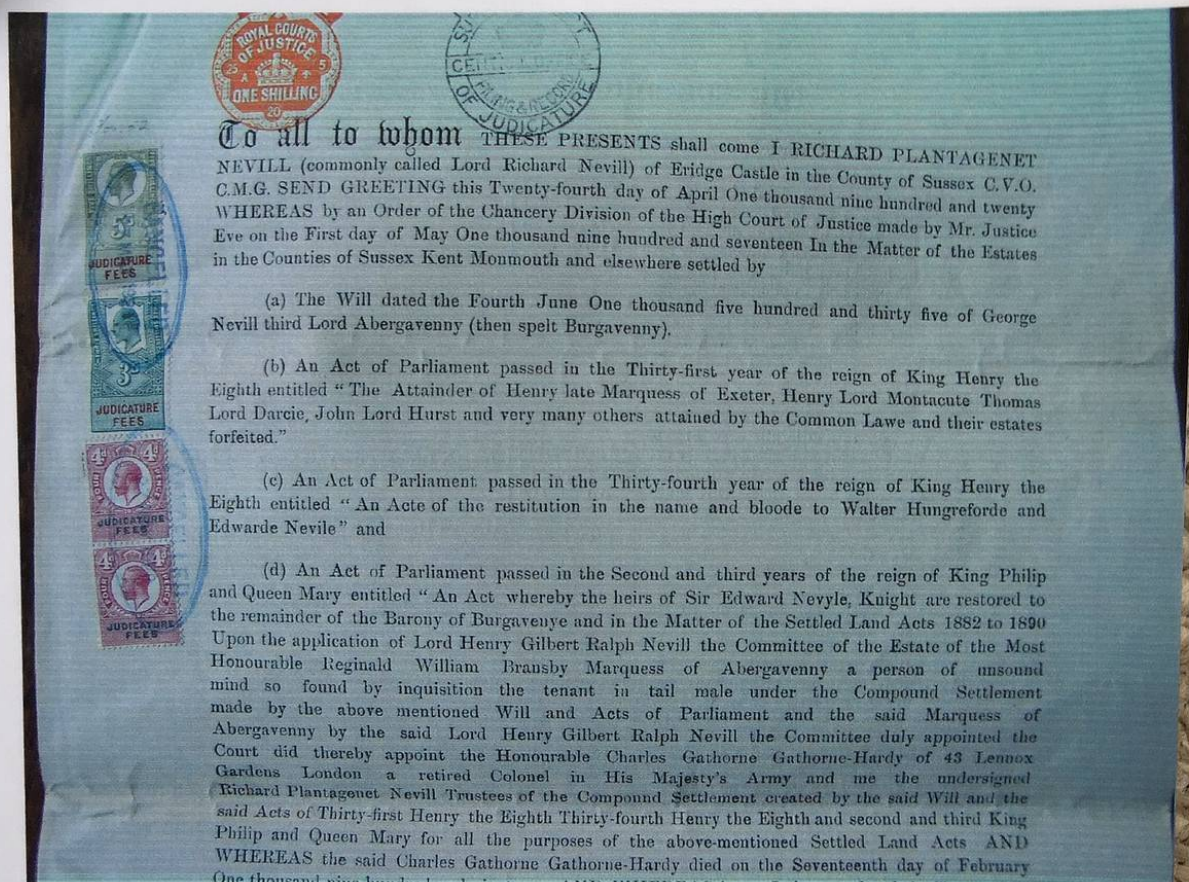
The History of Ewyas Lacy

Document Record



The History of Ewyas Lacy

Document Record



The History of Ewyas Lacy

Document Record

made by the above mentioned Will and Acts of Parliament and the said Marquess of Abergavenny by the said Lord Henry Gilbert Ralph Nevill the Committee duly appointed the Court did thereby appoint the Honourable Charles Gathorne Gathorne-Hardy of 43 Lennox Gardens London a retired Colonel in His Majesty's Army and me the undersigned Richard Plantagenet Nevill Trustees of the Compound Settlement created by the said Will and the said Acts of Thirty-first Henry the Eighth Thirty-fourth Henry the Eighth and second and third King Philip and Queen Mary for all the purposes of the above-mentioned Settled Land Acts AND WHEREAS the said Charles Gathorne Gathorne-Hardy died on the Seventeenth day of February One thousand nine hundred and nineteen AND WHEREAS by an Indenture dated the Twenty-fifth day of November One thousand nine hundred and nineteen and made between the said Lord Richard Nevill of the first part the Most Honourable John Charles Marquis Camden (hereinafter called the Marquis Camden) of the second part and Lord Richard Nevill and the Marquis Camden of the third part the said Lord Richard Nevill appointed the Marquis Camden to be a Trustee of the said Compound Settlement in the place of the said Charles Gathorne Gathorne-Hardy deceased and to act jointly with the said Lord Richard Nevill for all the purposes of the said Settled Land Acts AND WHEREAS the said Lord Henry Gilbert Ralph Nevill as such Committee as aforesaid has agreed to sell the hereditaments in the County of Hereford mentioned in the Schedule hereto to the persons and for the purchase moneys respectively mentioned in the said Schedule AND WHEREAS for the purpose of effectuating the sale of the said hereditaments it is necessary that the said Marquis Camden and me the undersigned as such Trustees as aforesaid shall join in the respective Conveyances of the said hereditaments to the respective Purchasers NOW THESE PRESENTS WITNESS that I the said Richard Plantagenet Nevill do hereby appoint Joseph Arthur Burrell of No. 66 Lincoln's Inn Fields London Solicitor and Harold Marson Farrer of the same place Solicitor jointly and each of them severally to be my attorneys and attorney to execute for me and in my name or otherwise and as my acts and deeds the Conveyances of the properties mentioned in the first column in the Schedule hereto to the persons named in the second column of the said Schedule or to the assignees or nominees of any such Purchasers who have signified or shall before completion signify in writing to the Vendor their request for the Conveyance of the said properties contracted to be sold to them to such assignees or nominees as aforesaid AND I HEREBY DECLARE that all and every such deed or deeds executed by my said attorneys shall be as good valid and effectual to all intents and purposes whatsoever as if the same had been signed sealed and delivered by me in my own proper person AND I HEREBY UNDERTAKE to ratify and confirm whatsoever my said attorneys shall lawfully due or cause to be done in or concerning the premises by virtue of these presents AND I DECLARE that this power shall be irrevocable for one year from the date hereof IN WITNESS whereof I have hereunto set my hand and seal the day and year first before written.



The History of Ewyas Lacy

Document Record

THE SCHEDULE ABOVE REFERRED TO

Short description of property.	Name of Purchaser.	Amount of purchase money. £ s. d.
1 Lot 1.—Pasture land known as "The Acre" situate at Ewyas Harold	Roger Lewis Williams	460 0 0
Lot 2.—Three pieces of arable land situate close to "The Acre" and containing an area of 11a. 0r. 2Sp.		
2 Lot 3.—Farm buildings and land known as "The Poplars and Poplars land"	David Price Jones	1,300 0 0
3 Lot 4.—A piece of pasture land containing 2a. 3r. 3Sp.	Reginald George Virgo	200 0 0
4 Lot 5.—Five pieces of arable and pasture land known as "Traphouse land"	James Edward Farr	480 0 0
5 Lot 6.—A pair of cottages with gardens and land known as Cae Flwyn	J. H. P. Simkin	600 0 0
6 Lot 7.—Two pieces of pasture land containing 1a. 0r. 13p. adjoining Cae Flwyn		
Lot 10.—Three pieces of pasture orchard and arable land containing 9a. 1r. adjoining "The Poplars"	Joseph Bruce Povey...	375 0 0
Lot 40.—A piece of pasture land known as The Lord's Acre		
7 Lot 8.—Cottage and garden in the occupation of W. Price	George Henry Jackson	200 0 0
8 Lot 9.—Cottage and garden in the occupation of E. Whistance	Henry Jackson	50 0 0
9 Lot 11.—House and land in the occupation of W. G. Morris	Charles Lewis...	450 0 0
10 Lot 12.—Cottage and garden in the occupation of J. Roberts	John Roberts...	90 0 0
11 Lot 13.—An orchard pasture land and buildings in the occupation of W. G. Morris	James Hughes	225 0 0
12 Lot 14.—Four pieces of orchard and pasture land in the occupation of W. G. Morris	Wm. Woodhouse	200 0 0
13 Lot 15.—Cottage and two pieces of orchard and pasture land in the occupation of Mrs. Powell	Mrs. Mary Powell	100 0 0
14 Lot 16.—Ivy Cottage and land		
Lot 18.—Cottage and orchard in the occupation of E. Matthews	W. J. B. Povey	540 0 0
15 Lot 17.—Abbeydore Cottage pasture and orchard land	Samuel Johnson	340 0 0
16 Lot 19.—"The Neville Arms"		
Lot 25.—Five pieces of pasture and orchard land and cottage in the occupation of J. Gardiner	Arnold Perrett & Co.	1,625 0 0
17 Lot 20.—Yew Tree Cottage		

The History of Ewyas Lacy

Document Record

	in the occupation of W. G. Morris			200	0	0	
13	Lot 15.—Cottage and two pieces of orchard and pasture land in the occupation of Mrs. Powell	Mrs. Mary Powell	100	0	0
14	Lot 16.—Ivy Cottage and land						
	Lot 18.—Cottage and orchard in the occupation of E. Matthews	W. J. B. Povey	540	0	0
15	Lot 17.—Abbeydore Cottage pasture and orchard land	Samuel Johnson	340	0	0
16	Lot 19.—"The Neville Arms"						
	Lot 25.—Five pieces of pasture and orchard land and cottage in the occupation of J. Gardiner	Arnold Perrett & Co.	1,625	0	0
17	Lot 20.—Yew Tree Cottage						
	Lot 23.—A piece of orchard land in the occupation of J. Hughes	James Hughes	420	0	0
18	Lot 21.—Cottage and orchard in the respective occupation of J. Hughes and Revd. P. Cave Moyle						
	Lot 28.—Pasture and orchard land and cottage in the respective occupations of Mrs. Morris and Mrs. Pitt						
	Lot 32.—Cottage and land in the occupation of J. Watkins						
	Lot 33.—House pasture and orchard land known as Weaver's Place						
	Lot 36.—Four pieces of arable land containing 16a. 2r. and 12p. in the occupation of Col. Fielden	Capt. H. O. Butler	2,270	0	0
	Lot 37.—Five pieces of pasture land containing 9a. 2r. 22p. in the occupation of Capt. H. O. Butler						
	Lot 38.—Eleven pieces of pasture and arable land containing 53a. 2r. 4p. in the occupation of Mr. J. Gore						
19	Lot 22.—The Well House	Henry Williams	300	0	0
20	Lot 24.—Cottage and land containing 4 a. in the occupation of the Trustees of the late Lewis	J. V. Pask	160	0	0
21	Lot 26.—Cottage and land containing 2·865a. in the occupation of Miss Palmer	John Palmer	100	0	0
22	Lot 27.—Cottage and land containing 4·101a. in the occupation of Mrs. Morris	Tom Barrell	380	0	0
					£10,865	0	0

The History of Ewyas Lacy

Document Record

THE SCHEDULE ABOVE REFERRED TO—continued.

Short description of property.	Name of Purchaser.	Amount of purchase money.		
		£	s.	d.
23 Lot 29.—Cottage and land 4-526a. in the occupation of executors of J. H. G. Harris and D. Parry	Brought forward	10,865	0	0
Lot 31.—Cottage and orchard containing 1-519a. in the occupation of P. Moses	Penry Moses	410	0	0
24 Lot 30.—House and orchard and five pieces of pasture land known as "Princes"	John Williams	330	0	0
Lot 34.—Four pieces of pasture land in the occupation of A. Price containing about 4 acres				
25 Lot 35.—Cottage and buildings and two orchards and one piece of pasture land in the occupations of J. Gritton and D. Parry	William Thomas Morris	460	0	0
26 Lot 39.—House buildings and garden containing 35p. in the occupation of J. King	Walter George Smith	240	0	0
The above properties under items 1 to 26 all being in the parish of Ewyas Harold				
27 Lot 41.—Cottage garden and paddock at Walterstone containing 2-755a. in the occupation of George Watkins	Joseph Larke Wheatley	382	0	0
Lot 42.—House and pasture land at Walterstone containing 5-073a. in the occupation of the executors of James Morgan				
Lot 44.—A piece of pasture land at Walterstone containing 1a. 1r. 36p. in the occupation of J. A. Farr				
Lot 45.—A pasture orchard on Walterstone Common in the occupation of John Parry				
Lot 46.—A piece of pasture land on Walterstone Common in the occupation Mary Davies				
28 Lot 47.—Buildings and pasture land known as "Park Road" situate at Lower Maescoed	Edmund Burcher	420	0	0
29 Lot 48.—House buildings pasture land and orchard known as "Whitehouse" and "Waterloo" situate at Lower Maescoed	Thomas Gwillim	510	0	0
30 Lot 43.—Pasture farm called Coed-y-Grafel situate at Walterstone	The Trustees of James Straker deceased	820	0	0
Lot 71b.—Pasture land known as Gworlodith lands in the parish of Newton				
Lot 71c.—Ditto known as Quarrella lands				
31 Lot 49.—New Inn Farm adjoining Upper Common Lower Maescoed				
Lot 50.—Cottage garden and 5a. 2r. 17p. of pasture land at				

The History of Ewyas Lacy

Document Record

29	Lot 48.—House buildings pasture land and orchard known as "Whitehouse" and "Waterloo" situate at Lower Maescoed	Thomas Gwillim	510	0	0
30	Lot 43.—Pasture farm called Coed-y-Grafel situate at Walterstone	The Trustees of James Straker deceased	820	0	0
	Lot 71b.—Pasture land known as Gworiedith lands in the parish of Newton						
	Lot 71c.—Ditto known as Quarrella lands						
31	Lot 49.—New Inn Farm adjoining Upper Common Lower Maescoed	Howell Howells	495	0	0
	Lot 50.—Cottage garden and 5a. 2r. 17p. of pasture land at Lower Maescoed and						
	Lot 51.—A piece of pasture land containing 1a. 0r. 17p. at Lower Maescoed in the occupation of Mr. P. Whistance						
	Lot 63.—Three pieces of pasture land at Lower Maescoed between Upper House Farm and main road containing 6a. 0r. 21p. in the occupations of J. Tellow and J. Christopher	Sarah Ann Lewis	240	0	0
32	Lot 52.—Cottage buildings and pasture land at Lower Maescoed containing 5a. 1r. 26p. in the occupations of J. Tellow and W. Christopher						
	Lot 61.—Cottage and orchard land at Lower Maescoed containing 2a. 1r. 4p. in the occupations of Miss C. Gwillim and T. Jones						
33	Lot 53.—"Pope's Ark" at Lower Maescoed	Allan Prosser	150	0	0
34	Lot 54.—"Yew Tree Cottage" at Lower Maescoed	Henry James Gardiner	380	0	0
	Lot 56.—Three pieces of pasture land containing 1a. 3r. 34p. at Lower Maescoed in occupation of Wm. Christopher						
	Lot 57.—Three pieces of pasture land containing 2a. 2r. 7p. at Lower Maescoed in occupation of Mrs. Jones						
35	Lot 55.—Piece of pasture and arable land and house at Lower Maescoed containing 3a. 2r. 24p. in occupations of purchaser and W. Christopher	James Williams	280	0	0
36	Lot 58.—Cottage garden and land at Lower Maescoed containing 2a. 1r. 35p. in occupation of purchaser	Richard Jenkins	170	0	0
37	Lot 59.—Cottage and orchard at Lower Maescoed containing 2a. 18p. in occupation of Mrs. A. Pitt	Dan Watkins	205	0	0
	Lot 60.—Several pieces of pasture land and cottage at Lower Maescoed containing 1a. 3r. 17p. in occupation of Wm. Christopher and J. Williams						
		Carried forward	16,357	0	0

The History of Ewyas Lacy

Document Record

THE SCHEDULE ABOVE REFERRED TO—continued.

Short description of property.	Name of Purchaser.	Amount of purchase money.		
		£	s.	d.
	Brought forward	...	16,357	0 0
38 Lot 62.—Pieces of pasture land and cottage at Lower Maescod containing 10a. 2r. 17p. in occupation of purchaser	Thomas Jones	...	320	0 0
39 Lot 64.—Cottage and pasture land at Lower Maescod containing 10a. 3r. 26p. in occupation of W. Christopher	William Thomas Seabourne...	...	200	0 0
40 Lot 65.—Five pieces of pasture land and cottage at Lower Maescod containing 4a. 0r. 21p. in occupation of purchaser.	William Christopher	...	85	0 0
41 Lot 66.—"Far House" Farm at Lower Maescod containing 88a. 2r. 11p. and "the Pool" adjoining	James Christopher	...	1,550	0 0
42 Lot 67.—Orchard and pasture land at Lower Maescod containing 1a. 3r. 0p. Lessee Wm. Christopher	James Bedham	...	810	0 0
Lot 75.—Land with buildings at Upper Maescod containing 4a. 2r. 4p. in occupation of Maurice Preece				
Lot 77.—House and land at Upper Maescod containing 4a. 2r. 9p. in occupation of Maurice Preece				
Lot 80.—Old cottage, buildings and pasture land at Upper Maescod containing 5a. 3r. 9p. Lessee Wm. Jones				
Lot 86.—Cottage orchard and pasture land at Upper Maescod containing 7a. 2r. 7p. Lessee Mrs. S. Cooper	Leonard Prosser	...	1,180	0 0
Lot 89.—"Crossway Farm" at Upper Maescod				
43 Lot 68.—"Shop Vach" Farm at Lower Maescod	David Watkins	...	510	0 0
Lot 69.—Land known as "Bagleys" at Lower Maescod				
44 Lot 70.—Buildings and land containing 32a. 3r. 2p. in the Parish of Newton in occupation of Wm. Preece	Ebenezer Gwillim	...	250	0 0
45 Lot 71A.—Land known as "Sunny Bank" in the Parish of Newton				
46 Lot 72.—Pasture land and house known as "Waters Place" at Upper Maescod	Sydney Cole	...	480	0 0
47 Lot 73.—Pasture land at Upper Maescod containing 10a. 2r. 32p. Lessee—purchaser	William Watkins	...	110	0 0
48 Lot 74.—Several pieces of pasture and arable land at Upper Maescod containing 11a. 1r. 26p. in occupation of purchaser	Maurice Preece	...	155	0 0
49 Lot 76.—Piece of pasture land at Upper Maescod				

The History of Ewyas Lacy

Document Record

	in the Parish of Newton in occupation of Wm. Preece	510	0	0
45	Lot 71A.—Land known as "Sunny Bank" in the Parish of Newton	Ebenazar Gwillim	...	250	0	0
46	Lot 72.—Pasture land and house known as "Waters Place" at Upper Maescoed	Sydney Cole	...	480	0	0
47	Lot 73.—Pasture land at Upper Maescoed containing 10a. 2r. 32p. Lessee—purchaser	William Watkins	...	140	0	0
48	Lot 74.—Several pieces of pasture and arable land at Upper Maescoed containing 11a. 1r. 25p. in occupation of purchaser	Maurice Preece	...	155	0	0
49	Lot 76.—Piece of pasture land at Upper Maescoed containing 3a. 0r. 38p. in occupation of Wm. Cole	William Cole and William George Cole	...	1,445	0	0
	Lot 78.—Pasture land and buildings at Upper Maescoed containing 19a. 0r. 23p. in occupations of Wm. Cole and Mrs. E. Gwillim					
	Lot 84.—Cottage and land known as "The Birches" at Upper Maescoed					
	Lot 85.—Cottage and pasture land at Upper Maescoed containing 10a. 3r. 18p. in occupations of Wm. Cole and Mrs. E. Gwillim					
	Lot 95.—"Castlebo Farm" at Upper Maescoed					
	Lot 96.—Accommodation land adjoining "Castlebo Farm" at Upper Maescoed containing 1a. 3r. 23p.					
50	Lot 79.—House and land at Upper Maescoed containing 8a. 3r. 20p. Lessee Wm. Gwillim	Elizabeth Gwillim	...	100	0	0
51	Lot 81.—"Weavers Green" at Upper Maescoed	Arthur Williams	...	200	0	0
52	Lot 82.—Small Farm at Upper Maescoed containing 18a. 1r. 29p. in occupation of J. Stewart	Fred Stevens	...	590	0	0
53	Lot 83.—"Fern Verrow" at Upper Maescoed (in occupation of Wm. Gwillim) let on lease to Miss Hook	Catherine Hook	...	70	0	0
54	Lot 87.—Block of accommodation land at Upper Maescoed containing 6a. 0r. 21p. in occupation Maurice Preece	William Henry Prosser	...	400	0	0
	Lot 88.—Cottage buildings and land at Upper Maescoed containing 7a. 0r. 26p. in occupations of Wm. Cole, A. Howard and T. Palmer					
55	Lot 90.—"The Tump" (Small Farm at Upper Maescoed and 12.194a. of pasture land and barn and pasture land known as "The Old Shop")	James Stewart	...	480	0	0
	Lot 92.—Piece of pasture land at Upper Maescoed containing 1a. 2r. 36p. in occupation of A. Howard					
		Carried forward	...	25,322	0	0

The History of Ewyas Lacy

Document Record

THE SCHEDULE ABOVE REFERRED TO—continued.

Short description of property.	Name of Purchaser.	Amount of purchase money.		
		£	s.	d.
Brought forward		25,322	0	0
56 Lot 91.—Two pieces of pasture land at Upper Maescocd containing 1a. 2r. 36p. in occupation of purchaser				
Lot 93.—Block of pasture land and cottage at Upper Maescocd containing 5a. 0r. 12p. Lessee Edwin Smith	Arthur Howard	320	0	0
Lot 97.—Piece of pasture land at Upper Maescocd containing 2a. 1r. 19p. in occupation of purchaser				
57 Lot 94.—"The Cock Meadow" at Upper Maescocd	Miss Judith Cole	180	0	0
58 Lot 98.—"The Pucha Land" at Michaelchurch Esceley in occupation of purchaser	Arthur Lewis	270	0	0
59 Lot 99.—Block of land in the Parish Michaelchurch Esceley containing 59a. 2r. 8p. in the occupation of the purchaser				
Lot 101.—"Whiteoak Farm" in the Parish of Crasswall	James Price	850	0	0
60 Lot 100.—"Lower Pen-y-Park" Farm in the Parish of Michaelchurch Esceley	James Price (Junior)	260	0	0
61 Lot 102.—Block of land in the Parish of Crasswall containing 12a. 0r. 33p. in occupation of purchaser	Arthur Maddy	160	0	0
62 Lot 103.—Land and buildings known as "Spring Castle" in the Parish of Michaelchurch Esceley				
Lot 104.—"Castle Farm" in the Parish of Michaelchurch Esceley	Charles Price	300	0	0
63 Lot 105.—Small Holding known as "Old Public" in the Parish of Crasswall				
Lot 107.—Land known as "Perth-y-Pia" in the Parish of Crasswall	John Jenkins	465	0	0
64 Lot 106.—"The Road Farm" in the Parish of Crasswall	Samuel Watkins	600	0	0
65 Lot 108.—Land known as "Jacobs" in the Parish of Crasswall				
66 Lot 109.—"Tallhouse Farm" in the Parish of Crasswall	Enoch William Howells	410	0	0
67 Lot 110.—Several pieces of pasture land containing 8a. 1r. 23p. in the Parish of Crasswall and in occupation of G. Watkins	Morgan David Jenkins	205	0	0
Lot 111.—Four pieces of land containing 9a. 2r. 11p. in the Parish of Crasswall, Lessee Abimelech Prosser				
Lot 113.—"New Forest Farm" in the Parish of Crasswall	Samuel Jones	2,400	0	0

The History of Ewyas Lacy

Document Record

64	Lot 106.—"The Road Farm" in the Parish of Crasswall	Samuel Watkins	600	0	0
65	Lot 108.—Land known as "Jacobs" in the Parish of Crasswall	Enoch William Howells	410	0	0
66	Lot 109.—"Tauhouse Farm" in the Parish of Crasswall	Morgan David Jenkins	205	0	0
67	Lot 110.—Several pieces of pasture land containing 2a. 1r. 23p. in the Parish of Crasswall and in occupation of G. Watkins						
	Lot 111.—Four pieces of land containing 9a. 2r. 11p. in the Parish of Crasswall, Lessee Abinelech Prosser	Samuel Jones	2,400	0	0
	Lot 113.—"New Forest Farm" in the Parish of Crasswall						
68	Lot 112.—"Reeds" Farm in the Parish of Crasswall						
	Lot 115.—"Killhouse" Farm in the Parish of Crasswall	Abinelech Prosser	520	0	0
	Lot 118.—"Perrotts" (pasture land) in the Parish of Crasswall Lessee Abinelech Prosser						
69	Lot 114.—"Rock Cottage" in the Parish of Crasswall	Charles Hughes	100	0	0
70	Lot 116.—"Three Oaks" Farm in the Parish of Crasswall in occupation of purchaser						
	Lot 119.—Piece of pasture land at Crasswall containing 3a. 0r. 7p. in occupation of David Gilbert	Tom Gane	500	0	0
71	Lot 117.—"Upper House" Farm at Crasswall						
	Lot 121.—"Hollywell" in the Parish of Crasswall	John Jones	965	0	0
	Lot 123.—"The Hendre" Farm at Crasswall						
72	Lot 120.—"Green Lane" Farm at Crasswall						
	Lot 125.—"Forest Land" Farm at Crasswall	Elijah Jones	1,190	0	0
	Lot 128.—"Horse Shoes" land at Crasswall						
73	Lot 122.—"The Palace" cottage and land at Crasswall	Mrs. Mary Jones	100	0	0
74	Lot 124.—"Noah's" cottage and land at Crasswall	James Smith	280	0	0
75	Lot 126.—Porth and Peggys, part New Forest Farm and Bachau land at Crasswall containing 21a. 2r. 19p. in occupation of T. Palmer, S. Jones, and D. Gilbert	Frederick John Gane	440	0	0
	Lot 127.—Two pieces of land at Crasswall containing 4a. 2r. 5p. in occupation of D. Gilbert						
76	Lot 129.—"Shawls Barn" land in the Parish of Crasswall	James Waring	440	0	0
	Lot 130.—"Shaw's Farm" in the Parish of Crasswall						
77	Lot 131.—"Little Black-hill" Farm in the Parish of Crasswall	John Jenkins	450	0	0
		Carried forward	36,727	0	0

The History of Ewyas Lacy

Document Record

THE SCHEDULE ABOVE REFERRED TO—continued.

Short description of property.	Name of Purchaser.	Amount of purchase money		
		£	s.	d.
78 Lot 132.—"Upper Coed" land in the Parish of Crasswall	Brought forward	38,727	0	0
79 Lot 133.—"Black-hill Farm" in the Parish of Crasswall	Owen Francis Jones...	50	0	0
80 Lot 134.—"Parry's Cwm" Farm in the Parish of Crasswall	William Bowen	810	0	0
81 Lot 135.—"Cwm Land" in the Parishes of Crasswall and Llanvynoe	Arthur Farr	650	0	0
82 Lot 136.—Piece of pasture land containing 2a. 0r. 0p. at Michaelchurch Escley in occupation of purchaser	Vear Smith	140	0	0
Lot 138.—"Rockyfold" Farm at Michaelchurch Escley	Joseph Roberts	2,000	0	0
Lot 140.—"White Cottage" Farm at Michaelchurch Escley				
Lot 142.—Two pieces of land at Michaelchurch Escley containing 10a. 2r. 25p. in occupation of Allen Farr				
83 Lot 137.—"Oldhouse" Farm in the parish of Michaelchurch Escley	William Christopher...	920	0	0
84 Lot 139.—Two pieces of pasture land in the parish of Michaelchurch Escley containing 6a. 1r. 30p. copyholder W. Powell	John Lawson...	115	0	0
Lot 139.—Piece of pasture land in the parish of Michaelchurch Escley containing 2a. 2r. 31p. in occupation of Allen Farr				
85 Lot 141.—"Cae Groes" in the parish of Michaelchurch Escley	James Stewart	250	0	0
86 Lot 143.—"Rhydunnog" Farm in the parishes of Michaelchurch Escley and Crasswall	John Powell	1,810	0	0
Lot 145.—Pasture land in the parishes of Michaelchurch Escley and Longtown containing 23a. 2r. 22p. copyholder Mary Powell				
Lot 146.—"Newton Field" in the parish of Michaelchurch Escley	Gabb Price and Fisher (on behalf of Trustees of J. Straker deceased)	960	0	0
87 Lot 144.—"Ty Cradoc" Farm in the parish of Michaelchurch Escley				
Lot 151.—"Cwm Coed" in the parish of Longtown	William Gane	500	0	0
88 Lot 147.—"Upper House" Farm in the parishes of Michaelchurch Escley and Longtown				

Signed
above
the

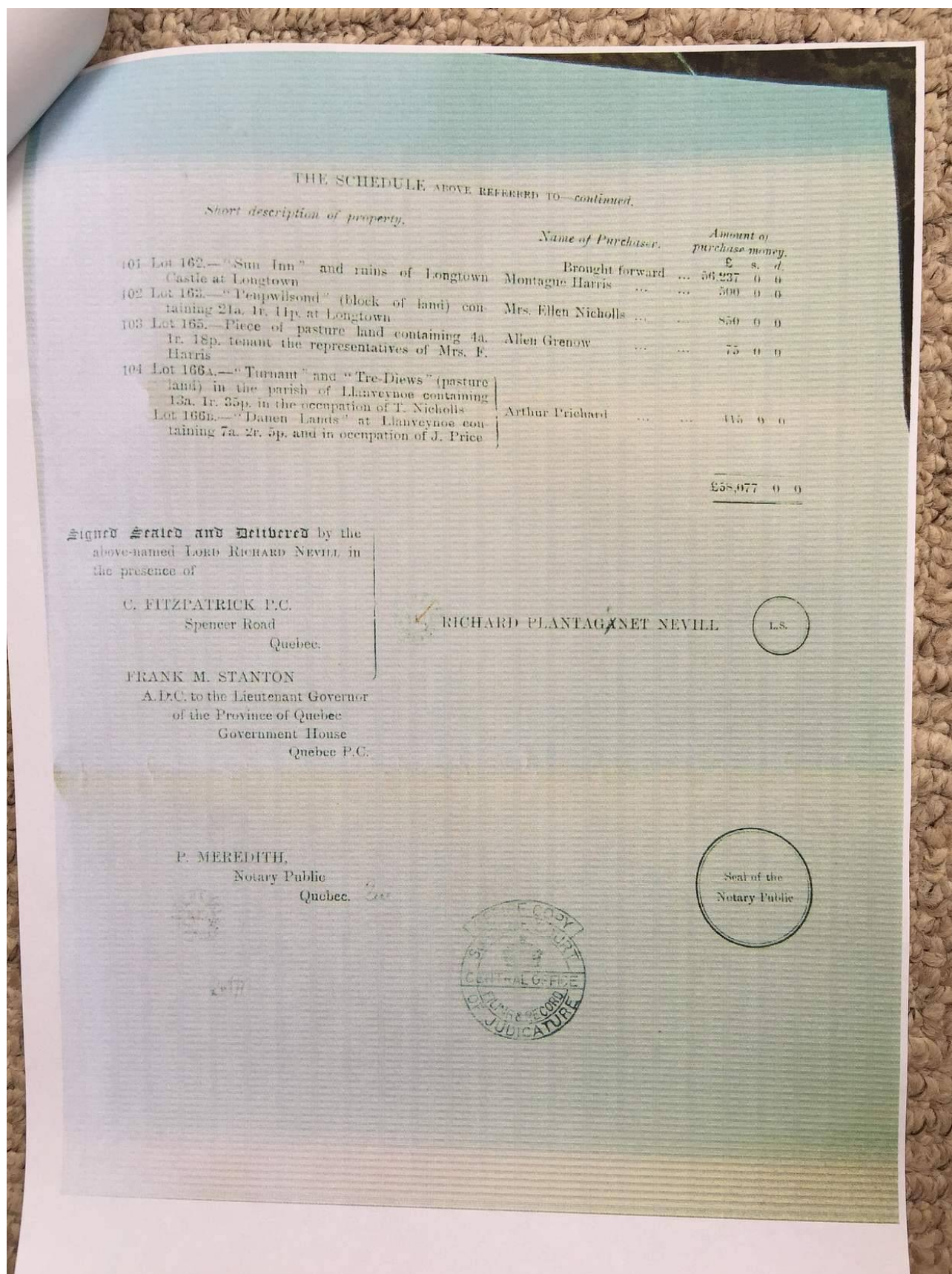
The History of Ewyas Lacy

Document Record

85	occupation of Allen Fart Lot 141.—"Cae Groes" in the parish of Michaelchurch Escley	James Stewart	250	0	0
86	Lot 143.—"Rhydunnog" Farm in the parishes of Michaelchurch Escley and Crasswall Lot 145.—Pasture land in the parishes of Michaelchurch Escley and Longtown containing 23a. 2r. 22p. copyholder Mary Powell Lot 146.—"Newton Field" in the parish of Michaelchurch Escley	John Powell	1,510	0	0
87	Lot 144.—"Ty Cradoc" Farm in the parish of Michaelchurch Escley Lot 151.—"Cwm Cochod" in the parish of Longtown	Gaby Price and Fisher (on behalf of Trustees of J. Straker deceased)	960	0	0
88	Lot 147.—"Upper House" Farm in the parishes of Michaelchurch Escley and Longtown	William Gane	500	0	0
89	Lot 148.—"Llanofor" Farm in the parish of Crasswall and No. 778 (containing 334) on Ordnance Plan	Thomas Rumsey	500	0	0
90	Lot 149.—"Middle Cwm" (land and buildings) in the parish of Crasswall Lot 149A.—Piece of woodland in the parish of Crasswall containing 5a. 2r. 4p. and let to P. Yeomans	William Powell	475	0	0
91	Lot 152.—"Rhin-cwrw" (pasture land) in the parish of Longtown	John Watkins	100	0	0
92	Lot 153.—Three pieces of pasture land at Longtown containing 8a. 0r. 9p. Lessee Mary Watkins	George Gilbert Phillips	60	0	0
93	Lot 154.—"Great Cwm" (land) in the parish of Llanveynoe	Arthur Nicholls	100	0	0
94	Lot 155.—"Pontmoody" Farm at Longtown	John Parry	420	0	0
95	Lot 156.—"The Wain" Farm in the parish of Longtown	Aaron Howells	1,800	0	0
96	Lot 157.—"Great Trelanden" Farm in the parish of Longtown	Thomas Williams	1,575	0	0
97	Lot 158.—"Moody" Farm in parish of Longtown Lot 164.—Several pieces of pasture land known as "Behomes" in the parishes of Longtown and Llanveynoe containing 28a. 1r. 26p.	James Watkins	1,975	0	0
98	Lot 159.—"Llanwonnog Farm" at Longtown	Montague Harris	3,200	0	0
99	Lot 160.—Several pieces of pasture land at Longtown containing 15a. 2r. 34p. in occupation of representatives of Mrs. F. Harris	Montague Harris	700	0	0
100	Lot 161.—Four pieces of pasture land in the parish of Longtown containing 6a. 2r. 18p. in the occupation of F. Price	Montague Harris	400	0	0
		Carried forward	36,227	0	0

The History of Ewyas Lacy

Document Record



The History of Ewyas Lacy

Document Record

LOT 89.
(Coloured Mauve on Plan No. 5.)

"Crossway Farm," formerly "The Widdows"

situate at UPPER MAESCOED, adjoining the Cross Roads, and comprising

Stone-built House and Farm Buildings

and about

8 acres, 1 rood, 10 perches

Viz. :—

NO. ON PLAN.	DESCRIPTION.	ACREAGE.
160 ...	PASTURE	3·681
161 ...	HOUSE BUILDINGS, &c.	·282
162 ...	PASTURE	4·349
	TOTAL	A. 8·312

The foregoing is Freehold, subject to a Lease (No. 7) for the life of Mr. EDMUND HARPER, aged 76 years.

Lessee: EXORS. of J. H. GILBERT HARRIS, deceased.

Rent, 1s.

Tithe, 16s. 4d.

Land Tax, 1s. 8d.

LOT 90.
(Coloured Brown on Plan No. 5.)

A Small Farm, known as "The Tump"

Situate at UPPER MAESCOED, in the Parish of Michaelchurch Escley, adjoining the cross roads (locally known as "BOB'S SHOP"), and comprising :

Stone-built House, Farm Buildings

and about

7 acres, 0 roods, 12 perches of PASTURE LAND

Viz. :—

NO. ON PLAN.	DESCRIPTION.	ACREAGE.
910 ...	PASTURE	1·292
911 ...	DO.	·697
912 ...	DO.	2·078
913 ...	HOUSE, BARN, &c.	·727
914 ...	PASTURE	2·284
	TOTAL	A. 7·078

Tenant: Mr. A. HOWARD.

Apportioned Rent, £8.

Tithe, 11s. 8d.

Land Tax, 5s. 0d.

The History of Ewyas Lacy

Document Record

Also the adjoining Pasture Land

Viz. :-

NO. ON PLAN.	DESCRIPTION.	ACREAGE.
919 ...	PASTURE	7.653
947 ...	DO.	4.541
	TOTAL	A. 12.194

Tenant: Mr. J. STEWART.

Apportioned Rent, £8.

Tithe, £1 7s. 4d.

Land Tax, 3s. 6d.

ALSO

Enclosed Barn, &c., and Pasture Land, known as "The Old Shop"

Situate in the PARISH OF MICHAELCHURCH ESCLEY, and adjoining the cross roads aforesaid,

Viz. :-

NO. ON PLAN.	DESCRIPTION.	ACREAGE.
908 ...	BUILDINGS AND PASTURE	1.568
909 ...	PASTURE	2.239
	TOTAL	A. 3.807

Tenant: Mr. T. FRANCIS.

Rent, £7.

Tithe, 6s. 4d.

Land Tax, 1s. 8d.

Summary of Lot 90.

HOLDING.	TENANT.	ACREAGE.	RENTAL.	TITHE.	LAND TAX.
THE TUMP	Mr. A. Howard ...	A. R. P. 7 0 12	£ s. d. 8 0 0	£ s. d. 11 8	£ s. d. 5 0
PASTURE LAND	Mr. J. Stewart ...	12 0 31	8 0 0	1 7 4	3 6
OLD SHOP	Mr. T. Francis ...	3 3 9	7 0 0	6 4	1 8
	TOTAL ...	A. 23 0 12	£23 0 0	£2 5 4	10 2

LOT 91.

(Coloured Pink on Plan No. 5.)

Two Pieces of Pasture Land

Situate at UPPER MAESCOED, adjoining the cross roads, being No. 907 on the O.S. Plan, and containing about

1 acre, 2 roods, 36 perches

Tenant: Mr. A. HOWARD.

Apportioned Rent, £1 8s. 0d.

Tithe, 3s. 8d.

Land Tax, 2d.

The History of Ewyas Lacy

Document Record

LOT 98.
(Coloured Green on Plan No. 6.)

A Block of Pasture and Arable Land

KNOWN AS
"THE PUCHA LAND,"

Situate in the PARISH OF MICHAELCHURCH ESCLEY, adjoining the Pucha Farm, and containing about

17 acres, 3 roods, 33 perches

Viz. :-

NO. ON PLAN.	DESCRIPTION.	ACREAGE.
159 ...	PASTURE	4.978
164 ...	DO.	3.799
165 ...	ARABLE	1.549
218 ...	DO.	2.856
219 ...	PASTURE	2.984
222 ...	ROUGH PASTURE	1.792
		<u>A. 17.958</u>

Tenant: Mr. A. LEWIS. Rent, £9. Land Tax, 6s. 1d.
Tithe, 13s. 8d.

LOT 99.
(Coloured Mauve on Plan No. 6.)

A Block of Land

situate close to Lot 98, and containing about

59 acres, 2 roods, 8 perches

Viz. :-

NO. ON PLAN.	DESCRIPTION.	ACREAGE.
155 ...	ROUGH803
160 ...	PASTURE	2.135
236 ...	DO.	2.327
156 ...	DO.	1.973
157 ...	DO.	4.487
Pt. 234 ...	ROUGH	Estd. .680
Pt. 263 ...	ARABLE	" 1.582
Pt. 252 ...	DO.	" 1.271
Pt. 251 ...	BRAKE	" .150
253 ...	PASTURE	3.841
Pt. 238 ...	DO.	Estd. 1.042
254 ...	DO.	3.998
255 ...	BRAKE	2.618
256 ...	ROUGH PASTURE	4.697
	TOTAL	<u>A. 31.604</u>

Tenant: Mr. J. PRICE. Rent, £12 8s. od.

The History of Ewyas Lacy

Document Record

AND

NO. ON PLAN.	DESCRIPTION.	ACREAGE.
Pt. 238 ...	PASTURE	Estd. 5.323 6,365 /
Pt. 251 ...	BRAKE	" 337 0.487 /
Pt. 252 ...	ARABLE	" 1.658 2.929 /
Pt. 263 ...	DO.	" 2.687 4.269 /
Pt. 234 ...	BRAKE	" 262 0.942 /
Pt. 235 ...	DO.	" 2.921 /
262 ...	PASTURE	3.203 /
261 ...	DO.	2.665 /
260 ...	ROUGH PASTURE	1.273 /
259 ...	PASTURE566 /
258 ...	DO.	5.207 /
257 ...	BRAKE	1.841 /
TOTAL		A. 27.943

The foregoing is held on Copy of Court Roll during the life of the DUKE OF CONNAUGHT.
Copyholder: Mr. JAMES PRICE, aged 70. Quit Rent, 3s.

Summary of Lot 99.

HOLDING.	TENANT.	ACREAGE.	RENT.	TITHE.	LAND TAX.
LAND, PUCHA ...	Mr. J. Price	A. R. P. 31 2 17	£ s. d. 12 8 0	£ s. d. 3 3 2	£ s. d. —
LAND	Copyholder, Mr. J. Price ...	27 3 31	0 3 0	—	—
		A. 59 2 8	£12 11 0	£3 3 2	—

The History of Ewyas Lacy

Document Record

The following two Lots enjoy valuable Common Rights on the adjoining Hill.

LOT 103.

(Coloured Brown on Inset Plan No. 7.)

A Block of Pasture Land with Buildings

known as "**Spring Castle**,"

situate adjoining Lot 104, and containing about

9 acres, 1 rood, 30 perches,

Viz. :—

NO. ON PLAN.	DESCRIPTION.	ACREAGE.
11 ...	PASTURE	3·629
25 ...	DO.	2·003
26 ...	DO.	2·278
27 ...	DO.	1·490
Pt. 29 ...	BUILDINGS, &c.	Estd. ·032
	TOTAL	A. 9·432

Tenant: Mr. CHARLES PRICE.
Tithe, 15s. 3d.

Rent, £5.

Land Tax, 2s. 11d.

LOT 104.

(Coloured Green on Inset Plan No. 7.)

"CASTLE FARM,"

Situate in the PARISH OF MICHAELCHURCH ESCLEV, adjoining Lot 103, and comprising :

OLD COTTAGE AND BUILDING

and about

14 acres, 0 roods, 15 perches,

OF

PASTURE LAND

Viz. :—

NO. ON PLAN.	DESCRIPTION.	ACREAGE.
2 ...	PASTURE	3·393
3 ...	DO.	·942
4 ...	DO.	1·416
5 ...	OLD COTTAGE AND BUILDINGS	·230
6 ...	PASTURE	·478
9 ...	DO.	2·285
10 ...	DO.	2·445
12 ...	DO.	1·995
13 ...	DO.	·912
	TOTAL	A. 14·096

Tenant: Mr. CHARLES PRICE.
Tithe, 13s. 6d.

Rent, £14.

Land Tax, 7s. 2d.

End of First Day's Sale.

51

The History of Ewyas Lacy

Document Record

LOT 136.

(Coloured Pink on Plan No. 9.)

A Piece of Valuable Pasture Land

Situate at MICHAELCHURCH ESCLEY, bounded on one side by the Escley Brook, and on the other by the main road from Michaelchurch to Hereford, being No. 1010 on the Plan, and containing about

2 acres.

The foregoing is held on Copy of Court Roll during the lives of STEPHEN ROBERTS, ELIZA ROBERTS and JOSEPH ROBERTS, aged 84 years, 69 years and 65 years respectively.

Copyholder: Mr. Joseph Roberts. Apportioned Quit Rent, 2 $\frac{1}{2}$ d. Tithe, 1s. 5d.

LOT 137.

(Coloured Green on Plan No. 9.)

A DESIRABLE FARM

KNOWN AS

“OLDHOUSE”

Situate in the PARISH OF MICHAELCHURCH ESCLEY, adjacent to the Village and main road, and comprising a

Stone-built House with Tile Roof,

AND

Ample Farm Buildings

including 2-Bay Dutch Barn.

The foregoing, together with the

Excellent Pasture and Arable Land

extends to an area of about

56 acres, 2 roods, 38 perches

75

The History of Ewyas Lacy

Document Record

as shewn in the following SCHEDULE :-

NO. ON PLAN.	DESCRIPTION.	ACREAGE.
FREEHOLD.		
972 ...	PASTURE	7.694
995 ...	ROUGH PASTURE	2.142
997 ...	PASTURE	3.852
999 ...	DO.	1.892
1000 ...	DO.	6.878
1001 ...	DO.	6.187
1036 ...	ARABLE	4.401
1038 ...	PASTURE ORCHARD715
1039 ...	PASTURE	5.098
1111 ...	HOMESTEAD, &c.	1.094
1121 ...	PASTURE	3.224
1122 ...	ARABLE	3.155
1123 ...	DO.	6.514
1130 ...	DO.	2.735
1137 ...	ROUGH PASTURE	1.156
TOTAL		4. 56.737

The foregoing is let, with other land, to Mr. ALLEN FARR, upon a Yearly Candlemas Tenancy, at an apportioned Rent of £39 10s. od. The Rev. E. A. GRAY pays 1/- per annum for Right of Way across No. 1130.
Land Tax, £1 9s. 2d.

ALSO

A Piece of Pasture Land

(adjacent to Piece No. 1130 in the foregoing), being No. 1131 on the Plan, and containing about
2 acres, 1 rood, 10 perches.

Let to Mr. JOSEPH ROBERTS until February 2nd, 1920, at an apportioned Rent of £1 17s. od.

ALSO

Two Pieces of Pasture Land

adjoining the above, and containing about
1 acre, 2 roods, 38 perches

as shewn in the following SCHEDULE :-

NO. ON PLAN.	DESCRIPTION.	ACREAGE.
994 ...	PASTURE	1.161
1037 ...	DO.579
TOTAL		1. 1.740

The foregoing is held on Copy of Court Roll during the lives of ELIZA and JOSEPH ROBERTS, aged 69 years and 65 years respectively.
Copyholder: Joseph Roberts. Apportioned Quit Rent, 1½d.

The History of Ewyas Lacy

Document Record

Summary of Lot 137.

DESCRIPTION.	OCCUPIER.	ACREAGE.	RENTAL.	TITHE.	LAND TAX.
		A. R. P.	£ s. d.	£ s. d.	£ s. d.
OLDHOUSE FARM ...	Mr. Allen Farr ...	56 2 38	39 10 0	3 7 2	1 9 2
EASEMENT ...	Rev. E. A. Gray ...	—	0 1 0	—	—
PASTURE LAND ...	Mr. J. Roberts ...	2 1 10	1 17 0	3 7	—
COPYHOLD ...	Copyholder, Mr. J. Roberts ..	1 2 38	0 0 1½	1 1	—
TOTALS ...		4.60 3 6	41 8 1½	43 11 10	1 9 2

LOT 138.

(Coloured Blue on Plan No. 9.)

“ROCKYFOLD FARM,”

Situate in the PARISH OF MICHAELCHURCH ESCLEY, adjoining the main road to Longtown, comprising

Stone-built House, Buildings,

and about

44 acres, 3 roods, 31 perches

as shewn in the following SCHEDULE :—

NO. ON PLAN.	DESCRIPTION.	ACREAGE.
1103 ...	PASTURE ...	4.051
1109 ...	DO. ...	9.719
1112 ...	HOMESTEAD, &c. ...	1.680
1113 ...	PASTURE ...	1.147
1118 ...	DO. ...	3.729
1154 ...	DO. ...	5.034
1155 ...	DO. ...	2.303
1156 ...	Pt. ARABLE, Pt. PASTURE ...	4.734
1157 ...	ARABLE ...	4.062
1159 ...	PASTURE ...	5.359
1178 ...	DO. ...	3.124
TOTAL ...		44.942

Let to Mr. JOSEPH ROBERTS as follows :—

Nos. 1109, 1112, 1113, 1118, 1154, 1156, 1178 until February 2nd, 1920, at an apportioned Rent of £23 3s. 0d.; and

Nos. 1103, 1155, 1157, 1159 upon a Yearly Candlemas Tenancy, at a Rent of £9 per annum.

Mr. J. ROBERTS pays 1/- per annum as Easement for Water Supply Pipe from No. 1112, and through Pieces Numbered 1113 and 1109.

Tithe, £4 0s. 8d.

The History of Ewyas Lacy

Document Record

LOT 139.

(Coloured Brown on Plan No. 9.)

Two Pieces of Pasture Land

Situate close to Llan-baddon Farm, in the PARISH OF MICHAELCHURCH ESCLEY, and containing about

6 acres, 1 rood, 30 perches

as shewn in the following SCHEDULE :—

NO. ON PLAN.	DESCRIPTION.	ACREAGE.
1150 ...	PASTURE	4.267
1187 ...	DO.	2.172
	TOTAL	A. 6.439

The foregoing is held on Copy of Court Roll during the lives of PHILIP GWILLIM and WILLIAM FARR, aged 86 and 84 years respectively.

Copyholder: Mr. WILLIAM POWELL. Apportioned Quit Rent, 6d.

Tithe, 1s. 7d.

LOT 140.

(Coloured Brown on Plan No. 9.)

A Compact Farm

KNOWN AS

“WHITE COTTAGE,”

Situate in the PARISH OF MICHAELCHURCH ESCLEY, close to the Village and adjoining the Escley Brook, and comprising

A House, Farm Buildings

and about

47 acres, 2 roods, 39 perches

as shewn in the following SCHEDULES :—

NO. ON PLAN.	DESCRIPTION.	ACREAGE.
1057 ...	ARABLE	1.980
Pt. 1059 ...	PASTURE	Estd. .514
1061 ...	DO.	4.131
1062 ...	ROUGH PASTURE616
1063 ...	PASTURE	1.946
1096 ...	DO.	1.084
	TOTAL	A. 10.271

Let with other Lands to Mr. ALLEN FARR upon a Yearly Candlemas Tenancy, at an apportioned Rent of £6 10s. 0d.

The History of Ewyas Lacy

Document Record

ALSO

Several Pieces of Pasture and Arable Land

adjoining the above, viz.:-

NO. ON PLAN.	DESCRIPTION.	ACREAGE.
1056 ...	PASTURE	2.957
1064 ...	DO.	2.339
1086 ...	HOMESTEAD626
1087 ...	PASTURE	2.887
1094 ...	DO.	3.155
1095 ...	DO.	2.111
	TOTAL	A. 14.075

The foregoing is held on Copy of Court Roll during the lives of REGINALD HERBERT and JOHN WATHEN DAVIES, aged 78 years and 60 years respectively.

Lessee: Representatives of Mrs. F. HARRIS. Rent, 2s. 7½d.

ALSO

A Block of Pasture, Arable and Woodland

adjacent to the foregoing, viz.:-

NO. ON PLAN.	DESCRIPTION.	ACREAGE.
Pt. 1059 ...	PASTURE	Estd. .300
1060 ...	DO.	1.971
1054 ...	DO.	2.665
1055 ...	DO.	4.086
1071 ...	DO.	4.498
1083 ...	BRAKE969
1084 ...	DO.512
1085 ...	DO.	6.673
24 ...	PASTURE072
25 ...	DO.	1.651
	TOTAL	A. 23.397

The foregoing is held on Copy of Court Roll during the lives of ELIZA ROBERTS and JOSEPH ROBERTS, aged 69 years and 65 years respectively.

Copyholder: JOSEPH ROBERTS. Apportioned Quit Rent, 1/-.

Summary of Lot 140.

DESCRIPTION.	OCCUPIER.	ACREAGE.	RENTAL.	TITHE.	LAND TAX.
WHITE COTTAGE ...	Mr. Allen Farr ...	A. R. P. 10 1 4	£ s. d. 6 10 0	£ s. d.	£ s. d.
COPYHOLD ...	Lessee, Reps. Mrs. F. Harris ..	14 0 12	2 7½	3 8 8	6 3
COPYHOLD ...	Copyholder, Mr. J. Roberts ...	23 1 23	1 0		
	TOTALS ...	4.47 2 39	£6 13 7½	£3 8 8	6 3

The History of Ewyas Lacy

Document Record

(Coloured Mauve on Plan No. 9.)

A Block of Pasture and Arable Land

KNOWN AS

"CAE GROES,"

Situate in the PARISH OF MICHAELCHURCH ESCLEY, adjoining Lot 140, and containing about

29 acres, 1 rood, 36 perches

as shewn in the following SCHEDULE :—

NO. ON PLAN.	DESCRIPTION.	ACREAGE.
978 ...	PASTURE	3.292
980 ...	ARABLE	2.390
1072 ...	PASTURE	5.178
1074 ...	ARABLE	3.507
1075 ...	PASTURE	3.352
1076 ...	PASTURE AND BUILDINGS	3.919
1077 ...	PASTURE	6.551
1082 ...	BRAKE	1.288
TOTAL		A. 29.477

Tenant: Mr. JAMES STEWART.
Tithe, £1 11s. 5d.

Rent: £10.

Land Tax, 8s. 2d.

LOT 142.

(Coloured Yellow on Plan No. 9.)

Two Pieces of Excellent Pasture Land

Situate in the PARISH OF MICHAELCHURCH ESCLEY, bounded on one side by the main road to Longtown and on the other side by the Escley Brook, and containing about

10 acres, 2 roods, 25 perches

as shewn in the following SCHEDULE :—

NO. ON PLAN.	DESCRIPTION.	ACREAGE.
1101 ...	PASTURE	6.456
Pt. 1163 ...	DO.	Estd. 4.200
TOTAL		A. 10.656

Let with other Lands to Mr. ALLEN FARR upon a Yearly Candlemas Tenancy, at an apportioned Rent of £8 os. od.
Tithe, 5s. od.

The History of Ewyas Lacy

Document Record

LOT 143.

(Coloured Mauve on Plan No. 9.)

A Compact Farm

KNOWN AS

"RHYDUNNOG,"

Situate in the PARISHES OF MICHAELCHURCH ESCLEY and CRASSWALL, adjoining Lot 144, and the main road to Longtown, also intersected by a hard road, and comprising:

An Excellent House and Good Farm Buildings

and about

77 acres, 2 roods, 30 perches

of

Useful Pasture and Arable Land

Viz.:

NO. ON PLAN.	DESCRIPTION.	ACREAGE.
774 ...	ARABLE	3.144
1175 ...	DO.	8.097
1177 ...	DO.	5.783
1196 ...	DO.	4.933
1197 ...	DO.	5.188
1202 ...	PASTURE	9.208
1203 ...	DO.	4.892
1207 ...	DO.	7.078
1209 ...	HOMESTEAD, &c.	1.096
1210 ...	Pt. ARABLE, Pt. PASTURE	5.441
1212 ...	PASTURE	5.720
1213 ...	DO.	6.727
1214 ...	DO.	2.256
1215 ...	ROUGH PASTURE	2.995
1223 ...	PASTURE	5.129
	TOTAL	4. 77.687

The foregoing is let, with Lot 145, to Mr. JOHN POWELL upon a Yearly Candlemas Tenancy at an apportioned Rent of £48.

Tithe, £6 18s. 1d.

Land Tax, £1 7s. 11d.

The History of Ewyas Lacy

Document Record

(Coloured Green on Plan No. 9.)

An Excellent Small Farm

KNOWN AS

"TY CRADOC,"

Situate in the PARISH OF MICHAELCHURCH ESCLEY, adjoining the main road to Longtown,
and comprising—

A Comfortable House, Farm Buildings

and about

26 acres

OF

Excellent Pasture and Arable Land

Viz:

NO. ON PLAN.	DESCRIPTION.	ACREAGE.
1216 ...	PASTURE	3·149
1217 ...	ARABLE	4·742
1218 ...	DO.	4·207
1219 ...	PASTURE	2·146
1220 ...	DO.	·120
1221 ...	HOMESTEAD, &c.	·752
1222 ...	PASTURE	8·829
1224 ...	DO.	·686
1227 ...	DO.	1·371
TOTAL		4. 26·002

Tenant: EXORS. of J. STRAKER, deceased, who sub-let. Rent, £30.
Tithe, £1 15s. 4d.

LOT 145.

(Coloured Blue on Plan No. 9.)

A Convenient Block of Pasture Land

Situate in the PARISHES OF MICHAELCHURCH ESCLEY and LONGTOWN, adjoining Lot 146, and
bounded on one side by the main road from Longtown and on the other side by the Escley Brook, and
containing about

23 acres, 2 roods, 22 perches

82

The History of Ewyas Lacy

Document Record

as shewn in the following SCHEDULE :—

NO. ON PLAN.	DESCRIPTION.	ACREAGE.
16 ...	PASTURE	6.860
17 ...	DO.	3.013
Pt. 1200 ...	DO.	Estd. 5.006
1226 ...	DO.	5.961
1228 ...	DO.	2.795
	TOTAL	A. 23.635

The foregoing is held on Copy of Court Roll during the lives of T. W. C. MASTER, E. P. C. MASTER and W. J. CRIPPS, aged 78 years, 72 years and 78 respectively.

Copyholder : MARY POWELL. Quit Rent, 2/9.

Tithe, 1/13s. od.

The Right of Access to Lot 146 is reserved out of this Lot.

LOT 146.

(Coloured Brown on Plan No. 9.)

A Piece of Pasture Land

KNOWN AS

"NEWTON FIELD,"

Situate in the PARISH OF MICHAELCHURCH ESCLEY, adjoining Lot 145, and the Escley Brook, being No. 1229 on the Plan, and containing about

1 acre, 32 perches.

Let as part of Rhydunnog Farm to Mr. JOHN POWELL upon a Yearly Candlemas Tenancy at an apportioned Rent of 15/-.

Tithe, 7d.

The Right of Access is reserved to this Lot out of Lot 145.

LOT 147.

(Coloured Brown on Plan No. 9.)

A Useful Farm

known as

"UPPER HOUSE,"

Situate in the PARISHES OF MICHAELCHURCH ESCLEY and LONGTOWN, adjoining Lots 143, 148 and 149, and comprising

Comfortable House, Farm Buildings

AND

33 acres, 0 roods, 1 perch

of

Pasture, Orchard and Arable Land

The History of Ewyas Lacy

Document Record

Viz. :

NO. ON PLAN.	DESCRIPTION.	ACREAGE.
757 ...	PASTURE	2·933
763 ...	HOMESTEAD AND PASTURE ORCHARD ...	·871
764 ...	PASTURE	2·853
765 ...	ROUGH	·509
766 ...	PASTURE	·465
768 ...	ARABLE	3·253
769 ...	PASTURE	3·935
771 ...	DO.	3·717
1179 ...	ARABLE	3·468
1193 ...	DO.	3·531
1194 ...	PASTURE	1·300
1195 ...	ARABLE	1·529
1205 ...	PASTURE	1·990
1206 ...	DO.	2·654
	TOTAL	<u>4. 33·008</u>

Tenant : Mr. WILLIAM GANE.

Rent, £20.

Tithe, £1 14s. 2d.

Land Tax, 12s. 5d.

LOT 148.

(Coloured Green on Plan No. 9.)

A Small Farm

KNOWN AS

“LLANOFER,”

Situate in the PARISH OF CRASSWALL, adjoining Lots 134 and 147, and comprising

Stone-built House

and about

26 acres, 0 roods, 39 perches

of

Pasture, Arable and Woodland

84

The History of Ewyas Lacy

Document Record

LOT 149.
(Coloured Yellow on Plan No. 9.)

A Block of Land with Buildings
known as
"MIDDLE CWM,"
adjoining Lots 147 and 148, containing about
45 acres, 2 roods, 24 perches
as shewn in the following SCHEDULE:—

NO. ON PLAN.	DESCRIPTION.	ACREAGE.
297 ...	PASTURE	0.64
756 ...	DO.	3.814
773 ...	DO.	9.005
776 ...	DO.	1.138
777 ...	BRAKE	0.838
778 ...	PASTURE	0.334
Pt. 780 ...	DO.	Estd. 0.050
781 ...	DO.	1.173
782 ...	BRAKE	0.424
784 ...	PASTURE AND BUILDING	4.135
785 ...	PASTURE	6.239
788 ...	BRAKE	5.224
789 ...	PASTURE	2.777
791 ...	DO.	5.146
1204 ...	DO.	5.287
TOTAL		4. 45.648

The foregoing is held on Copy of Court Roll during the lives of PHILIP GWILLIM and WILLIAM FARR, aged 80 years and 84 years respectively.
Copyholder: Mr. WILLIAM POWELL. Apportioned Quit Rent, 4s. 0d.
Tithe, £2 18s. 7d. Land Tax, 1s. 6d.

LOT 150.
(Coloured Pink on Plan No. 9.)

A Piece of Pasture Land
adjoining Lot 139, in the PARISH OF MICHAELCHURCH ESKLEY, bounded by a hard road, being No. 1789 on the Plan, and containing about
2 acres, 2 roods, 31 perches.
Let with other Lands to Mr. ALLEN FARR upon a Yearly Cattleless Tenancy at an apportioned Rent of £1 10s. 0d per annum.
Tithe, 5s. 2d.

86



The History of Ewyas Lacy

Document Record

Observations:

None