



The History of Ewyas Lacy

Document Record

Held at: Private Collection

Reference: TGC2

Source: Guest Contribution

Title: Digital Archive: Tony Gray Collection 2 - Documents, Research Notes and Working Papers relating to Properties in the Upper Escley Valley; Files 1800/ 33-48

Place name: Michaelchurch Escley


Date: 1800s

Description:

Photographs of part of a research portfolio of working papers, documents and other material relating to studies by Tony Gray of properties and ownership in the Upper Escley Valley, principally in the parish of Michaelchurch Escley, from the 15th century to the present day. Links to other parts of the portfolio can be found in the Index at http://www.ewyaslacy.org.uk/doc.php?d=rs_mic_0668


The History of Ewyas Lacy

Document Record



The History of Ewyas Lacy

Document Record



The History of Ewyas Lacy

Document Record

Crasswall , 2598 86 4 PAGE: 01383

HOUSEHOLD										RELATIONSHIP TO HEAD										MARITAL CONDITION										WHERE BORN										REFERENCES									
CENSUS PLACE		ADDRESS		SURNAME		FORENAME		AGE		OCCUPATION		CO		PARISH		PUBLIC RECORD OFFICE		PIECE FOLIO NO		PAGE NO		R.L.M. FILE NUMBER																											
Crasswall		Palace		JONES	John	Son	-	6	M	Scholar	HEF	Crasswall							2598	86	4		1341626																										
Crasswall		Palace		JONES	Marla	Daup	-	2	F	---	HEF	Crasswall							2598	86	4		1341626																										
Crasswall		Palace		JONES	Samuel	Son	-	3m	M	---	HEF	Crasswall							2598	86	4		1341626																										
Crasswall		Shop	//	DAVIES	Robert	Head	M	55	H	Grocer	WGR	Rock							2598	87	5		1341626																										
Crasswall		Shop	//	DAVIES	Eliza	Wife	M	45	F	---	HEF	Crasswall							2598	87	5		1341626																										
Crasswall		Cottage	//	JONES	Eliza	Head	M	57	F	Charwoman	RAD	Loule							2598	87	5		1341626																										
Crasswall		Cottage	//	MATKINS	Jane	Bord	U	66	F	Annuitant	HEF	Becon							2598	87	5		1341626																										
Crasswall		Porth	//	JONES	William	Head	M	26	M	Dan Lab	HEF	Crasswall							2598	87	5		1341626																										
Crasswall		Porth		LEWIS	Fanny	Wife	M	28	F	---	HEF	Crasswall							2598	87	5		1341626																										
Crasswall		Porth		LEWIS	Sarah	Daup	-	2	F	---	HEF	Crasswall							2598	87	5		1341626																										
Crasswall		Porth		LEWIS	John	Son	-	8m	M	---	HEF	Crasswall							2598	87	5		1341626																										
Crasswall		Whitahaywood	//	MOUNTFORD	John	Head	M	26	M	Farmer 20 Acr	HEF	Eardisley							2598	87	5		1341626																										
Crasswall		Whitahaywood		MOUNTFORD	Emily	Wife	M	24	F	---	BRE	Cusop							2598	87	5		1341626																										
Crasswall		Whitahaywood		MOUNTFORD	Mary Jane	Daup	-	11a	F	---	HEF	Eardisley							2598	87	5		1341626																										
Crasswall		Whitahaywood		MATKINS	Arthur	Serv	-	14	M	Farm Serv (Int)	RAD	Bryngwyn							2598	87	5		1341626																										
Crasswall		Whitahaywood	//	GILBERT	Philip	Head	M	52	M	Cattle Dealer	HEF	Clodock							2598	87	5		1341626																										
Crasswall		Whitahaywood		GILBERT	George	Son	U	14	M	Farm Serv (Int)	HEF	Crasswall							2598	87	5		1341626																										
Crasswall		Whitahaywood		GILBERT	Charles	Son	-	13	M	Scholar	HEF	Crasswall							2598	87	5		1341626																										
Crasswall		Whitahaywood		GILBERT	Philip	Son	-	18	M	Scholar	HEF	Crasswall							2598	87	5		1341626																										
Crasswall		Whitahaywood		GILBERT	William	Son	-	7	M	Scholar	HEF	Crasswall							2598	87	5		1341626																										
Crasswall		Whitahaywood		GILBERT	Sarah	Daup	-	2	F	---	HEF	Crasswall							2598	87	5		1341626																										
Crasswall		Whitahaywood		GORE	Margaret	Serv	U	24	F	General Serv	RAD	Bryngwyn							2598	87	5		1341626																										
Crasswall		Coed	//	MOUNTFORD	Edward	Head	U	23	M	Farmer Of 88 +	HEF	Eardisley							2598	87	5		1341626																										
Crasswall		Coed		MOUNTFORD	Jones	Bro	U	28	M	Farm Serv (Int)	RAD	Bryngwyn							2598	87	5		1341626																										
Crasswall		Coed		MOUNTFORD	Sie	U	17	F	(Housekeeper)	RAD	Bryngwyn								2598	87	5		1341626																										
Crasswall		Threshorasshosh	//	JONES	Frederick	Head	M	37	M	Shoemaker	WGR	Aborgavny							2598	87	5		1341626																										
Crasswall		Threshorasshosh		JONES	Mary	Wife	M	35	F	---	WGR	Pontypool							2598	87	5		1341626																										
Crasswall		Threshorasshosh		JONES	Flourance Kate	Daup	-	9	F	Scholar	WGR	Pontypool							2598	87	5		1341626																										
Crasswall		Threshorasshosh		JONES	Elizabeth Mary	Daup	-	8	F	Scholar	WGR	Pontypool							2598	87	5		1341626																										
Crasswall		Threshorasshosh		JONES	Ada	Daup	-	6	F	Scholar	WGR	Pontypool							2598	87	5		1341626																										
Crasswall		Threshorasshosh		JONES	Eliza Jane	Daup	-	4	F	---	GLA	Pontypridd							2598	87	5		1341626																										
Crasswall		Threshorasshosh		JONES	Frederick William	Son	-	11m	M	---	BRE	Hay							2598	87	5		1341626																										
Crasswall		Threshorasshosh		JONES	Alberla	Daup	-	2	F	---	HEF	Crasswall							2598	87	5		1341626																										
Crasswall		Threshorasshosh		JONES	Edward Charles	Son	-	11m	M	---	HEF	Crasswall							2598	87	5		1341626																										
Crasswall		Threshorasshosh	//	MATKINS	David	Head	M	77	M	Publican And	HEF	Crasswall							2598	87	5		1341626																										
Crasswall		Threshorasshosh		MATKINS	William	Son	U	21	M	Haxon	GLS	Buerdean							2598	87	5		1341626																										
Crasswall		Threshorasshosh		ALCOTT	William	Bord	U	21	M	Haxon	GLS	Buerdean							2598	87	5		1341626																										
Crasswall		Threshorasshosh		ALCOTT	Moosa	Head	M	46	M	Blacksmith Ant	HEF	Crasswall							2598	87	5		1341626																										
Crasswall		Forest Hill	//	JENKINS	Elizabeth	Wife	M	46	F	---	HEF	Clodock							2598	87	5		1341626																										
Crasswall		Forest Hill		JENKINS	William	Son	-	5	M	Scholar	HEF	Crasswall							2598	87	5		1341626																										
Crasswall		Forest Hill		JENKINS	Mary	Head	M	44	F	Annuitant	HEF	Clodock							2598	87	5		1341626																										
Crasswall		Forest Hill		SMITH	James	Son	-	6	M	Scholar	HEF	Crasswall							2598	87	5		1341626																										
Crasswall		Forest Hill		GILBERT	Harriet	Wife	M	74	F	Annuitant	HEF	Llanvynne							2598	87	5		1341626																										
Crasswall		Lower House		JENKINS	John	Head	M	84	M	Blacksmith Jot	HEF	Crasswall							2598	87	5		1341626																										
Crasswall		Lower House		JENKINS	Harriett	Wife	M	47	F	---	HEF	Crasswall							2598	87	5		1341626																										
Crasswall		Lower House		JENKINS	Aaron	Son	-	14	M	Scholar	HEF	Clodock							2598	87	5		1341626																										
Crasswall		Lower House		JENKINS	Edmond	Son	-	14	M	Scholar	HEF	Clodock							2598	87	5		1341626																										
Crasswall		Lower House		JENKINS	Oscar	Son	-	4	M	---	WGR	---							2598	87	5		1341626																										
Crasswall		School House		BATT	George James	Head	M	38	M	Teach Of Elem	GLS	Chatterham							2598	88	7		1341626																										
Crasswall		School House		BATT	Elizabeth	Wife	M	38	F	---	GLS	Chatterham							2598	88	7		1341626																										
Crasswall		School House		BATT	George James	Son	-	4	M	---	GLS	Bristol							2598	88	7		1341626																										

• SEE ORIGINAL CENSUS FOR FULL DATA

M = MARRIED U = UNMARRIED W = WIDOWERS

D = DIVORCED S = OTHER

P = PONTYPOOL W = WEST F = DAYS

B = BREKIDDA C = CIST TOWN

R = RHYSLAND L = LLEWIS

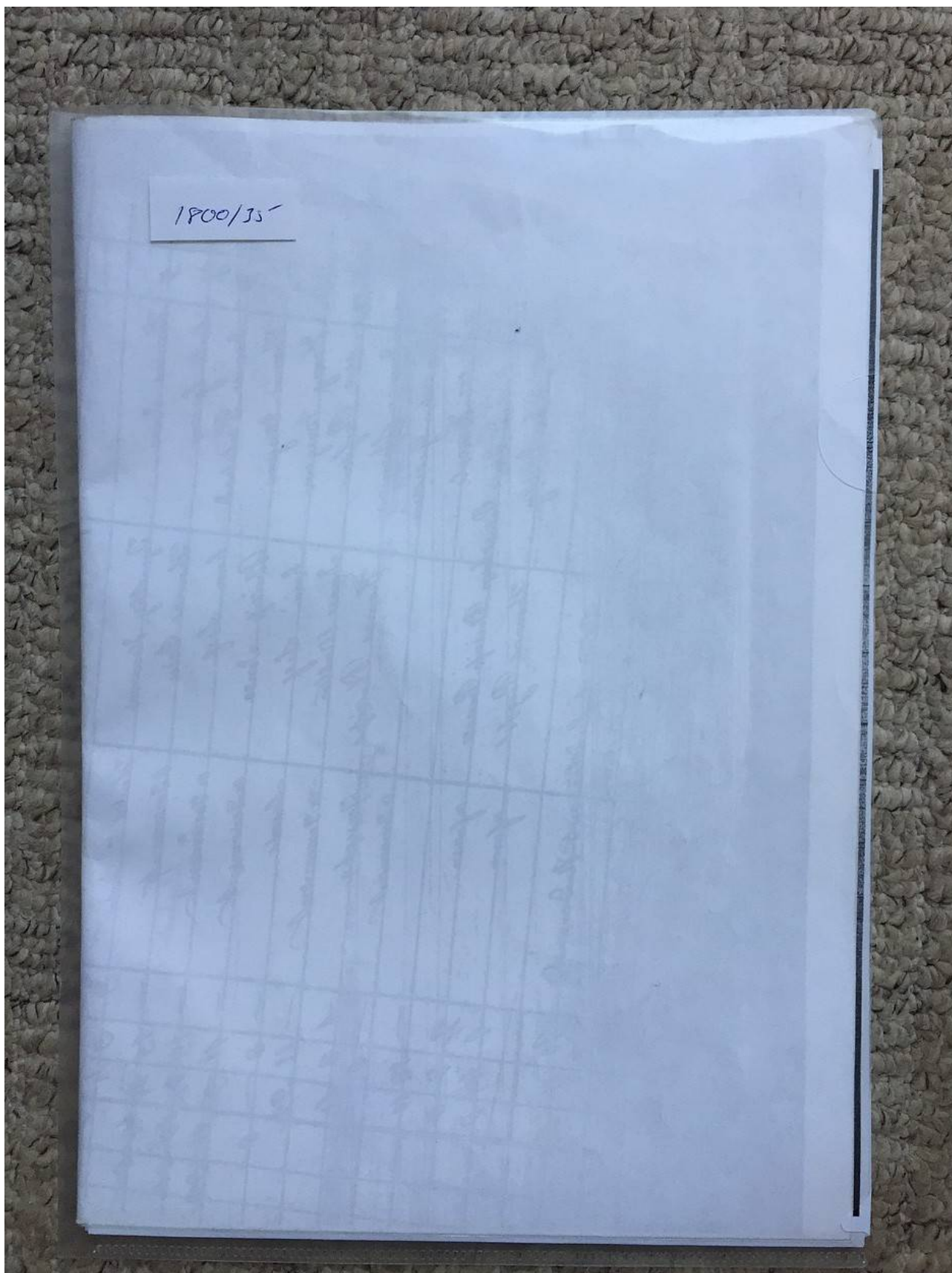
• SEE MISCELLANEOUS NOTES

Crasswall , 2598 88 7 PAGE: 01384

CENSUS PLACE		HOUSEHOLD	SURNAME	RELATIONSHIP TO HEAD	MARITAL CONDITION	WHERE BORN	REFERENCES
ADDRESS		FORENAME	AGE	OCCUPATION	CO	PARISH	
Crasswall	School House	BATT	William Henry	Son - 5m	---	HEF Crasswall	2598 88 7 1341626
Crasswall	School House	MATKINS	Louise	Serv - 13	F General Serv	HEF St Margaret	2598 88 7 1341626
Crasswall	Coed Top	JONES	James	Head M 58	M Dan Lab	HEF Crasswall	2598 88 7 1341626
Crasswall	Coed Top	JONES	Caroline	Wife M 38	F ---	RAD Old	2598 88 7 1341626
Crasswall	Coed Top	JONES	Sarah	Daup - 11	F Scholar	BRE Chappelfin	2598 88 7 1341626
Crasswall	Coed Top	JONES	Powell	Son - 12	M Scholar	--- Hay Town	2598 88 7 1341626
Crasswall	Coed Top	JONES	Llewellyn	Son - 18	M Scholar	BRE Cusop	2598 88 7 1341626
Crasswall	Coed Top	JONES	Isakiah	Son - 18	M Scholar	HEF Olchro	2598 88 7 1341626
Crasswall	Coed Top	JONES	Livy	Daup - 4	F Scholar	HEF Olchro	2598 88 7 1341626
Crasswall	Coed Top	JONES	Mark	Son - 4	M ---	HEF Crasswall	2598 88 7 1341626
Crasswall	Coed Top	JONES	Francis	Son - 4m	---	HEF Crasswall	2598 88 7 1341626
Crasswall	Gr Blackhill	MATKINS	George	Head M 38	M Farmer Of 144	HEF Crasswall	2598 88 7 1341626
Crasswall	Gr Blackhill	MATKINS	Eliza	Wife M 29	F ---	HEF St Margaret	2598 88 7 1341626
Crasswall	Gr Blackhill	MATKINS	Martha	Daup - 6	F Scholar	HEF Crasswall	2598 88 7 1341626
Crasswall	Gr Blackhill	MATKINS	William	Son - 4	M Scholar	HEF Crasswall	2598 88 7 1341626
Crasswall	Gr Blackhill	MATKINS	Annie	Daup - 3	F ---	HEF Crasswall	2598 88 7 1341626
Crasswall	Gr Blackhill	MATKINS	James	Serv U 14	M Farm Servant +	HEF St Margaret	2598 88 7 1341626
Crasswall	Gr Blackhill	MATKINS	John	Head M 29	M Farmer Of 35 +	HEF ---	2598 88 7 1341626
Crasswall	Gr Blackhill	MATKINS	Elizabeth	Wife M 28	F ---	HEF Crasswall	2598 88 7 1341626
Crasswall	Gr Blackhill	MATKINS	William G.	Head M 42	M Farmer Of 48 +	HEF Clodock	2598 88 7 1341626
Crasswall	Gr Blackhill	MATKINS	Mary	Wife M 39	F ---	HEF Crasswall	2598 88 7 1341626
Crasswall	Gr Blackhill	MATKINS	James	Serv M 64	M Farm Servant +	RAD Llanvynne	2598 88 7 1341626
Crasswall	Gr Blackhill	MATKINS	Kate	Serv - 18	F General Servant	RAD London Waltham Road	2598 88 7 1341626
Crasswall	Gr Blackhill	MATKINS	Edwin	Head M 35	M Farmer Of 78 +	HEF Brilly	2598 88 7 1341626
Crasswall	Gr Blackhill	MATKINS	Ellen	Wife M 41	F ---	HEF Alway	2598 88 7 1341626
Crasswall	Gr Blackhill	MATKINS	John	Uncl U 71	M Landowner (Non)	HEF Crasswall	2598 88 7 1341626
Crasswall	Gr Blackhill	MATKINS	James	Serv - 13	F Farm Servant +	HEF Brilly	2598 88 7 1341626
Crasswall	Gr Blackhill	MATKINS	Charles	Head M 29	M Farmer Of 15 +	HEF Hedley	2598 88 7 1341626
Crasswall	Gr Blackhill	MATKINS	Elizabeth	Wife M 35	F ---	HEF Clifford	2598 88 7 1341626
Crasswall	Gr Blackhill	MATKINS	Sarah Ann	Daup - 2	F ---	HEF Dorstone	2598 88 7 1341626
Crasswall	Gr Blackhill	MATKINS	James	Daup - 3	F ---	HEF Crasswall	2598 88 7 1341626
Crasswall	Gr Blackhill	MATKINS	Sarah	Head M 46	F Charwoman	HEF Dorstone	2598 88 7 1341626
Crasswall	Gr Blackhill	MATKINS	Abraham	Head M 24	M Miller & Acra	RAD Llanbister	2598 88 7 1341626
Crasswall	Gr Blackhill	MATKINS	Calherine	Wife M 28	F ---	BRE Llanfawr	2598 88 7 1341626
Crasswall	Gr Blackhill	MATKINS	Frederick L.	Son - 4	M ---	BRE Llanfawr	2598 88 7 1341626
Crasswall	Gr Blackhill	MATKINS	Margaret Ann	Daup - 1	F ---	HEF Crasswall	2598 88 7 1341626
Crasswall	Gr Blackhill	MATKINS	John	Head M 42	M Dan Lab	HEF Abhaydore	2598 88 7 1341626
Crasswall	Gr Blackhill	MATKINS	Lucy	Wife M 27	F ---	HEF Crasswall	2598 88 7 1341626
Crasswall	Gr Blackhill	MATKINS	George	Son - 4	M ---	HEF Clodock	2598 88 7 1341626
Crasswall	Gr Blackhill	MATKINS	Rhoda	Daup - 2	F ---	HEF Crasswall	2598 88 7 1341626
Crasswall	Gr Blackhill	MATKINS	Louise	Daup - 3m	F ---	HEF Crasswall	2598 88 7 1341626
Crasswall	Gr Blackhill	MATKINS	William	Head M 74	M Tailor	HEF Crasswall	2598 88 7 1341626
Crasswall	Gr Blackhill	MATKINS	Ann	Wife M 64	F ---	HEF Crasswall	2598 88 7 1341626
Crasswall	Gr Blackhill	MATKINS	Ellen	Daup U 17	F Tailors Daup	HEF Llanvynne	2598 88 7 1341626
Crasswall	Gr Blackhill	MATKINS	Year	Head M 38	M Farmer Of 162 +	HEF Llanvynne	2598 88 7 1341626
Crasswall	Gr Blackhill	MATKINS	Elizabeth	Wife M 23	F ---	HEF Crasswall	2598 88 7 1341626
Crasswall	Gr Blackhill	MATKINS	Alfred	Son - 2	M ---	HEF Crasswall	2598 88 7 1341626
Crasswall	Gr Blackhill	MATKINS	James	Son - 5m	---	HEF Crasswall	2598 88 7 1341626
Crasswall	Gr Blackhill	MATKINS	James	Serv U 13	F Gen Servant	HEF Crasswall	2598 88 7 1341626
Crasswall	Gr Blackhill	MATKINS	James	Serv U 28	M Farm Servant +	HEF Llanvynne	2598 88 7 1341626
Crasswall	Gr Blackhill	MATKINS	James	Head M 58	M Farmer Of 34 +	HEF Crasswall	2598 88 7 1341626

The History of Ewyas Lacy

Document Record



The History of Ewyas Lacy

Document Record

25

26 one entry for 1826 with
same figures

LAND TAX ASSESSMENT, 1826.

In the Parish of *Michaelchurch*
in the Division of *Ewyas Lacy*
in the County of *Shropshire*

An Assessment made for granting an Aid to His Majesty by a LAND TAX, to be raised in Great Britain, for the Service of the Year One Thousand Eight Hundred and Twenty-six, in Pursuance of an Act passed in the Thirty-eighth Year of the Reign of His late Majesty Geo. III. intituled "An Act for granting an Aid to His Majesty by a LAND TAX, to be raised in Great Britain, for the Service of the Year One Thousand Seven Hundred and Ninety Eight," and of another Act passed in the Forty-second of His said late Majesty's Reign intituled, "An Act for consolidating the Provisions of the several Acts passed for the Redemption and Sale of the Land Tax into One Act, and for making further Provision for the Redemption and Sale thereof."

Assessed by *Mr. and Mrs. John Pritchard* } Assessors.

I We do hereby return *James Pritchard Joseph Minors* and *Michaelchurch Colley* as able and sufficient Persons, living within the limits and bounds of the said Parish of *Michaelchurch Colley* to be Collectors of the Monies aforesaid.

John Pritchard } Assessors.

Rate.	Names of Proprietors.	Names of Occupiers.	Names or Description of Estates or Property.	Sums Assessed and Exonerated.	Sums Assessed and not Exonerated.
30	<i>McLellan Pritchard</i>	<i>W. Pritchard</i>	<i>Freehold farm</i>		14 12
10	<i>do</i>	<i>do</i>	<i>Grass Land</i>		8
50	<i>do</i>	<i>do</i>	<i>Grass</i>		2 5 4
20	<i>do</i>	<i>do</i>	<i>Grass</i>		2 1
10	<i>do</i>	<i>Sylvanus Mathias</i>	<i>Grass</i>		10 4
100	<i>Sylvanus Mathias</i>	<i>John Pritchard</i>	<i>Grass</i>		2 17 4
20	<i>do</i>	<i>Michaelchurch Colley</i>	<i>Grass</i>		2 11 4
12	<i>do</i>	<i>James Mathias</i>	<i>Grass</i>		13 8
14	<i>do</i>	<i>do</i>	<i>Grass</i>		12 8
28	<i>George Pritchard</i>	<i>Robert Howard</i>	<i>Grass</i>		2 10 4
3	<i>do</i>	<i>do</i>	<i>Grass</i>		5 10
12	<i>do</i>	<i>Mary Gann</i>	<i>Grass</i>		18 8 4
32	<i>Benjamin Hampton</i>	<i>G. Hampton</i>	<i>Grass</i>		2 2
16	<i>do</i>	<i>John Smith</i>	<i>Grass</i>		12 8
26	<i>Thomas Pritchard</i>	<i>John Pritchard</i>	<i>Grass</i>		1 18 4
10	<i>Benjamin Hampton</i>	<i>John Pritchard</i>	<i>Grass</i>		1 11 4
20	<i>Thomas Pritchard</i>	<i>Thomas Pritchard</i>	<i>Grass</i>		1 18 8
24	<i>Thomas Pritchard</i>	<i>John Pritchard</i>	<i>Grass</i>		1 15
6	<i>do</i>	<i>Samuel Smith</i>	<i>Grass</i>		1 2 4
21	<i>William Pritchard</i>	<i>John Pritchard</i>	<i>Grass</i>		1 7 4
14	<i>do</i>	<i>do</i>	<i>Grass</i>		1 11 4
15	<i>Thomas Pritchard</i>	<i>Thomas Pritchard</i>	<i>Grass</i>		2 15 6
16	<i>Henry Pritchard</i>	<i>Joseph Minors</i>	<i>Grass</i>		6
4	<i>do</i>	<i>do</i>	<i>Grass</i>		2 8
10	<i>do</i>	<i>William Pritchard</i>	<i>Grass</i>		1
					40 16 2

£ Calogyn ba + hog

The History of Ewyas Lacy

Document Record

26

House	Names of Proprietors	Names of Occupiers	Names or Description of Estates or Property	Sum Assessed and Exonerated	Sum Assessed and not Exonerated
20	Samuel Smith	Broughton	House and Land		40 15 2 1/2
3	Do	Do	Do		1 15 2
30	James Johnson	Ann Maddy	House and Land		3 3
14	Thomas Jones	himself	cowhouse		1 10
12	George Price	John Price	muchness		1 7 4
14	Richard Meddall	Richard Barron	Middle farm		1 5 4
12	John Lewis	Samuel Hughes	at Tenement		12 8
18	John Nichols	Henry Llewellyn	Coarobin		1 5 4
22	George Morgan	himself	at Tenement		1 5 4
10	William Williams	Thomas Wistons	Wistons lands		1 5 4
11	John Jones	Robert Edwards	meadow		11 8
11	Do	Do	do		11 8
13	George Price	Samuel Price	cottages		12 4
12	John Parrell	James Griffiths	Portington		15 8
18	Rev Richard Sandelind	to Sandelind	grave		1 1
39	Late Marys Price	Howard Howard	Lower house		5 7 4
15	William Williams	James Price	meadow	X	13 8
6	Samuel Taylor	himself	Little cowhouse		15 8
10	Dr Padney Moroney	Sylvanus Mathias	at Tenement		11 8
6	James Williams	William Roberts	cottages		7 10
14	Sir G. Cornwall	John Jenkins	house and garden		3 7 1/2
	William Williams	Tagant	Glis		8
11	Mrs Frances	John Pary	at Tenement		15 8
36	John Cornwall		great Tythor	2 1/2	2 11 7
10	John Meddall	William Maddy	great farm		18
12	Henry Allen	Thomas Jones	meadow		9 10
10	Elizabeth Smith	John Smith	at Tenement		15 8
3	John Hugh Barron	William Williams	at Tenement		7 11
5	Do	Do	Do		7 11
5	George Morgan	William Jones	lands		8
11	Do	Thomas Jones	lands		11 8

62 0 3

The History of Ewyas Lacy

Document Record

18 27

Rate	Names of Proprietors.	Names of Occupiers.	Names or Description of Estates or Property.	Sums Assessed and Exonerated.	Sums Assessed and not Exonerated.
		<i>Broughton</i>			<i>69 8 3/4</i>
3	Thomas Watkins	himself	Land		3 9/12
7	Geo. George Hensel	Richard Hensel	Land		1
4	William Watkins	himself	Land		3 9/12
4	do	do	Land		3 9/12
7	John James	himself	Land		7
3	Robert James	himself	Land		7
11	William Harris	Robert Harris	Parish lands		12 0
6	Thomas Evans	William Evans	Land		0
4	Thomas Watkins	William Evans	a Tenement		3 1/4
14	Samuel Madoc	himself	Land		2
12	Richard Southland	Thomas Price	Land		12 0
10	David Pitt	himself	Gravel		9 7/12
4	John Lewis	Samuel Hughes	a Tenement		16 11
					<i>173 15 3</i>
		<i>Total of Land not Redeemed</i>			<i>173 15 3</i>
14					
5	Thomas Jones	Timothy Jones	Land - Pitches	9 1/4	9 1/4
7	John Green	Thomas Price	a Tenement	15 1/4	15 1/4
9	James Pritchard	himself	a Tenement	10 7/12	10 7/12
10	Thomas Morgan	Philip Jones	a Tenement	11 9/12	11 9/12
8	Henry Morgan	himself	Land	0	0
12	Mr. Pugh	James Waller	a Tenement	11 9/12	
15 8	James Spooner	Thomas Phillips	Tenement	4 3 1/4	
14 7	James Green		a Tenement	0	
13	Mr. Jones			12 10	
3 10	Richard Jones	Philip Jones	a Tenement	7 3 0	
12 10	William Maddy	Thomas Pugh	a Tenement	4 11 0	
					<i>Total of Land not Redeemed 170 3 5/12</i>
	<i>18 27 the above is the sum of the money due to the Ewyas Lacy</i>				
	<i>Thomas Jones</i>				
	<i>Henry Jones</i>				
	<i>John Jones</i>				

The History of Ewyas Lacy

Document Record

[illegible]

1. *Agropyron*

Sam^l May 24 } Collected
J^{ns} Howard }

81K-42012

2181

234, 1107

1897

The History of Ewyas Lacy

Document Record

22

p1/2 1816

County of Hereford & Worcester made for the
Parish of Ewyas Lacy this 15 Day of May 1816
By the Collection of the Landtax in the parish
of Ewyas Lacy (County and County of Hereford
& Worcester) for the Present Year

Proprietors	Occupiers			
C. J. Lewis Esqr	M ^r Acton	4	10	6
Do	Do	-	8	0
Do	Edward Lillwall	2	5	4
Thos ^r Harris Esqr	Do	1	18	4
Simon Lattine Esqr	John Rowland	1	11	4
Do	Samuel Maddy	2	6	0
Do	Do	-	15	8
Do	William Rowland	17	6	
Do	James Williams	-	13	8
Do Retsbach	Do	-	19	8
Thos ^r Lomas Esqr	Thomas Howard	1	18	8
C. J. Lewis Esqr	James Johnson	19	4	
Walter Harris	Do	1	15	0
Richd Dallahay	Robert Howard	2	10	4
Do	Do	-	5	10 1/2
M ^r Maddy	Elizabeth Sinkins	11	4	
M ^r Perkins	John Rogers	-	7	10 1/2
Honry Allen Esqr	William Williams	-	15	8
Do	Do	-	12	6
Do	Do	-	2	8
Do	Do	-	13	8
Do	Do Expart	-	2	8
James Johnson	William Watkins	1	19	0
James Johnson	Samuel Lewis	1	15	2
Do	Do	-	3	9
Thos ^r Jones Esqr	Do	1	7	4
George Price	Do	1	5	4
C. J. Lewis Esqr	William Rowland	2	1	0
Reed and Thomas Esqr	James Jones	1	5	4
Beavans Land	Howard Howard	-	15	8
John Nicols Esqr	Honry Lillwall	1	5	4
George Morgan Esqr	Do	1	5	4
John Price Esqr	Walter Harris	1	5	4
John Jones	John Rowland	11	8	
Do	Do	-	11	8
William Harris	Pontuain	-	15	8
Honry Allen Esqr	Smith John	-	6	0
Robert Rowland Esqr	Thos ^r Lewis	-	8	0
Maddy Esqr	Row and Howard	3	7	4
M ^r Williams	John Williams	-	13	8
David Poichard	Do	-	15	8
John Jones	Do	-	4	0

The History of Ewyas Lacy

Document Record

p212 1816 23

Robert and David Lewis	James Lewis	1 5 0
David Lewis	John Professor	18 0
Thomas and John Esq	John Smith	9 10
Robert Wallington	unoccupied	9 8
George Cornwall	Barth Lathes	2 14 7
Mrs. Thomas	John Williams	15 5
Mrs. Bawgh	James Jones	13 5
William Harris	Mell Lard	9 10
Mr. Dellerhay	Samuel Jones	18 0
John Smith	him self	18 5
Hugh Bawgh	Do	18 0
Mr. Dellerhay	James Professor	8 0
Thos. Watkins	Do	3 9 1/2
David Rogers	Do	3 9 1/2
John Davis	Do	2 0
Robert Francis	Do	2 0
Simon Costone	M. Cobb	2 10 4
William Harris	Do	13 5
Thos. Carvans	Do	8 0
Thos. Watkins	Robert Howard	3 9
David Pett	Do	13 5
Samuel Maddux	Do	2 1
Mrs. Lewis	William Jones	13 5
Landman	Richard Under	73 4 10
Enes Jones	Do	9 4
Mrs. Jones Esq	Thos. Salorn	19 5
James Morgan	Thos. Phillips	11 9 1/2
Richard Morgan	Do	8 0
Mrs. Miles	The Apertor	18 11
William Rogers	Esq	8 0
Mr. Watkins	Phillip Powell	2 3 0
Mrs. Madge	Do	11 4 5
James Shencor	Thos. Phillips	3 4
Thos. Professor	Thomas Salorn	11 4
Robert Howard Esq		10 3 6 1/2
John Smith	Sept 7	
Thos. Jones	1810 James	
	Allowed by me	
	John Matthews	
	Chodubam	
	W. Marsh	

96/10/2/10/0

2/181

The History of Ewyas Lacy

Document Record

28

LAND TAX ASSESSMENT, 1830.

An Assessment made for granting an Aid to His Majesty by a LAND TAX, to be raised in Great Britain for the Service of the Year One Thousand Eight Hundred and Thirty, in Pursuance of an Act passed in the Thirty-eighth Year of the Reign of His late Majesty Geo. III. intituled "An Act for granting an Aid to His Majesty by a LAND TAX, to be raised in Great Britain, for the Service of the Year One Thousand Eight Hundred and Ninety Eight," and of another Act passed in the Forty-second of His said late Majesty's Reign intituled, "An Act for consolidating the Provisions of the several Acts passed for the Redemption and Sale of the Land Tax into One Act, and for making further Provision for the Redemption and Sale thereof."

Assessed by Us *James Johnson Richard* } Assessors.
We do hereby return *Thymothy Howard* }
James Walter limits and bounds of the said Parish of *Frithelstock* as able and sufficient Persons, living within the limits and bounds of the said Parish of *Frithelstock* to be Collectors of the Monies as aforesaid.

James Johnson } Assessors.
John Richard }

Rate.	Names of Proprietors.	Names of Occupiers.	Names or Description of Estates or Property.	Sum Assessed and Exonerated.	Sum Assessed and not Exonerated.
16	<i>Allen Henry Lugo</i>	<i>Joseph Mainwaring</i>	<i>Manthelpham</i>	✓ ✓	9 14 11
4	<i>do</i>	<i>do</i>	<i>Lucina</i>	✓ ✓	11 6 11
10	<i>do</i>	<i>William Watkins</i>	<i>Pibor</i>	✓ ✓	1 11 11
4	<i>do</i>	<i>William's William</i>	<i>Pincelunna</i>	✓ ✓	11 9 8
6	<i>do</i>	<i>Thomas Jones</i>	<i>Coppy lands</i>	✓ ✓	11 9 10
31	<i>Emmewall Jy</i>	<i>himself</i>	<i>great Tithes</i>	✓ ✓	2 10 7
4	<i>do</i>	<i>John Fincham</i>	<i>Cottages</i>	✓ ✓	11 2 10
34	<i>Dehany S. M.</i>	<i>Thomas Jones</i>	<i>great farm</i>	✓ ✓	1 19 11
4	<i>do</i>	<i>do</i>	<i>great lands</i>	✓ ✓	11 8 11
48	<i>do</i>	<i>do</i>	<i>Boards</i>	✓ ✓	2 5 4
26	<i>do</i>	<i>do</i>	<i>casatta</i>	✓ ✓	2 1 11
15	<i>do</i>	<i>Joseph Jones</i>	<i>Widdowes</i>	✓ ✓	11 19 4
31	<i>Dehany Thomas</i>	<i>John Robert Howard</i>	<i>Mandy</i>	✓ ✓	2 16 2
18	<i>do</i>	<i>Francis Stephens</i>	<i>Manthelpham</i>	✓ ✓	11 18 8 1/2
7	<i>do</i>	<i>Thomas (Pier)</i>	<i>Clothier farm</i>	✓ ✓	11 19 14
2	<i>do</i>	<i>Henry Lewis</i>	<i>Rings overns</i>	✓ ✓	11 4 11
38	<i>John Symon</i>	<i>Nathaniel Cobb</i>	<i>Upper house</i>	✓ ✓	2 10 4
12	<i>do</i>	<i>James Williams</i>	<i>Down</i>	✓ ✓	11 13 0
12	<i>do</i>	<i>do</i>	<i>Subsides</i>	✓ ✓	11 19 8
53	<i>W. L. L. L.</i>	<i>Robert Howard</i>	<i>fine farm</i>	✓ ✓	8 14 4
6	<i>Emmewall Jones</i>	<i>James Rice</i>	<i>new house</i>	✓ ✓	11 18 8
3	<i>Francis Roberts</i>	<i>himself</i>	<i>a cottage</i>	✓ ✓	11 8 9 1/2
2	<i>do</i>	<i>do</i>	<i>a meadow</i>	✓ ✓	11 2 11
7	<i>Francis Wilson</i>	<i>Thomas Wood</i>	<i>a farm</i>	✓ ✓	11 15 8
2	<i>Emmewall Jones</i>	<i>John Pugh</i>	<i>quarters</i>	✓ ✓	11 18 11
38	<i>do</i>	<i>do</i>	<i>do</i>	✓ ✓	11 18 11

35 7 10 1/2

The History of Ewyas Lacy

Document Record

30

Rank	Name of Proprietor	Name of Occupier	Name or Description of Estate or Property	Sum Assessed and Exonerated	Sum Assessed and not Exonerated
	<i>Buying the farm</i>				35 2 10
20	Thomas Panton	John Panton	Schoolhouse	✓	19 8
16	do	John Watkins	Wardens	✓	11 4
11	Thomas Panton	William Watkins	Part of Porthlands	✓	3 4
8	do	do	do	✓	8 1
	do	do	do	✓	1
11	Thomas Panton	John Watkins	Part of Porthlands	✓	15 1
	do	do	do	✓	6 1
10	Thomas Panton	John Watkins	Part of Porthlands	✓	10 4
4	Thomas Panton	John Watkins	Part of Porthlands	✓	5 8
11	Thomas Panton	John Watkins	Part of Porthlands	✓	7 4
	do	do	do	✓	1 8
10	Thomas Panton	John Watkins	Part of Porthlands	✓	11 8
10	Thomas Panton	John Watkins	Part of Porthlands	✓	18 8
11	Thomas Panton	John Watkins	Part of Porthlands	✓	12 4
7	Thomas Panton	John Watkins	Part of Porthlands	✓	7 8
11	Thomas Panton	John Watkins	Part of Porthlands	✓	12 1
12	Thomas Panton	John Watkins	Part of Porthlands	✓	5 4
12	Thomas Panton	John Watkins	Part of Porthlands	✓	10 4
11	Thomas Panton	John Watkins	Part of Porthlands	✓	10 1
11	Thomas Panton	John Watkins	Part of Porthlands	✓	9 9
	<i>Landings Redeemed</i>				55 5 3
	Thomas Panton	John Watkins	Part of Porthlands	✓	9 4
	Thomas Panton	John Watkins	Part of Porthlands	✓	19 4
	Thomas Panton	John Watkins	Part of Porthlands	✓	19 8
	Thomas Panton	John Watkins	Part of Porthlands	✓	11 9
	Thomas Panton	John Watkins	Part of Porthlands	✓	8 1
	Thomas Panton	John Watkins	Part of Porthlands	✓	11 9
	Thomas Panton	John Watkins	Part of Porthlands	✓	3 4
	Thomas Panton	John Watkins	Part of Porthlands	✓	8 1
	Thomas Panton	John Watkins	Part of Porthlands	✓	18 10
	Thomas Panton	John Watkins	Part of Porthlands	✓	3 8
	Thomas Panton	John Watkins	Part of Porthlands	✓	15 8
	Thomas Panton	John Watkins	Part of Porthlands	✓	10 3 5

The History of Ewyas Lacy

Document Record

Document Record

[illegible]

The History of Ewyas Lacy

Document Record

32

No. 2. LAND TAX ASSESSMENT, 1895.

In the Parish of *St. Michael and St. Peter*
In the Division of *Ewyas Lacy*
In the County of *Shropshire*

James R. Pritchard

Rate	Names of Proprietors	Names of Occupiers	Names or Description of Estates or Property	Sums Assessed and Exonerated	Sums Assessed and not Exonerated
	<i>William Hunt Esq.</i>	<i>Joseph Mansueto</i>	<i>Stanger's</i>		2 10 0
8°		<i>D.</i>	<i>Calcutt's</i>		6
8°		<i>Wm. Spillman</i>	<i>Pikes</i>	1	
8°		<i>Wm. Spillman</i>	<i>Wentworth</i>		9 0
8°		<i>Wm. Jones</i>	<i>Coopers</i>		9 10
	<i>General L. Esq.</i>	<i>Self</i>	<i>Great Titter</i>		2 10 0
	<i>D.</i>	<i>J. Jones</i>	<i>House & Garden</i>		3 9 0
	<i>Trist. Arthur Jones Esq.</i>	<i>Wm. Jones</i>	<i>Court Farm</i>		4 19
8°		<i>D.</i>	<i>Good Land</i>		1 0
8°		<i>Sarah Jones</i>	<i>Bank Farm</i>	2	3 1
8°		<i>The Spillman</i>	<i>Mill Lane</i>		19 4
8°		<i>The Williams</i>	<i>Canal</i>	2	1
8°		<i>Robert Howard</i>	<i>Five Acres</i>	3	19 4
8°		<i>The Williams</i>	<i>Leach</i>		13 0
8°		<i>Hugh Phillips</i>	<i>Land</i>		2
	<i>Octahay Thos Esq.</i>	<i>Thos Jones</i>	<i>Quarry</i>		2 16 2
8°		<i>Francis Spillman</i>	<i>Stanger's</i>		18 0 0
8°		<i>Wm. Price</i>	<i>Wentworth</i>		19 4
8°		<i>Daniel Watkins</i>	<i>Bridge</i>		4
	<i>Wm. Thos Esq.</i>	<i>Wm. Jones</i>	<i>Upper House</i>		2 14 4
8°		<i>The Williams</i>	<i>Wentworth</i>		19 0
	<i>James Jones</i>	<i>J. Price</i>	<i>New House</i>		13 0
	<i>Francis Robert</i>	<i>Wentworth</i>	<i>a Tarnment</i>		3 9 0
8°		<i>D.</i>	<i>a Meadow</i>		2
			<i>Land</i>		9 2 0

The History of Ewyas Lacy

Document Record

12 1830 33

Names of Tenants	Names of Occupiers	Names and Descriptions of Estates or Property	Sums Assessed and Exonerated	Sums Assessed and not Exonerated
		Post. free		32 9 26
Mr. Marborton	Martin Harris	Merchandise	1 5 4	
Mr. Davies	Thos. Jenkins	Lower Paddock	11 9	
Mr. Francis	Thos. Wood	a Tenement	15 0	
John John	Mr. Meredith	Probers	2 2	
D ^o	Howard Howard	School House	19 0	
D ^o	Thos. Jones	Merchandise	1 11 4	
Delahay Thos. Esq	Wm. Howells	Old Hay	1 3 1/2	
D ^o	D ^o	Crook Land	8	
D ^o	D ^o	Old Hay Tithes	1	
Maywood Stephen	Walter Harris	Grady & Mrs. House	1 15	
D ^o	D ^o	Tithes on the above	6	
Harris Thos	Himself	Blasing	1 10 1/2	
Harris Wm	Thos. Mathias	part of parish land	5 0	
Jones Thos	Himself	Woods	1 7 1/2	
D ^o	D ^o	Tithes on the above	1 0	
Lewis John	Thomas Jones	free & copyhold	1 12 1/2	
Mr. Jones Morgan	John Williams	Parish Land	11 0	
Lawrence Thos	Timothy Howard	Old House	1 10 0	
Mr. Owen Morgan	Walter Grady	House	13	
Mr. Jones	Himself	a Tenement	15 0	
Mr. Lewis	Andrews	Lower House	1 5 4	
Michall John	Henry Llewellyn	Leadenbury	1 5 4	
Johnson Jane	Herself	Old House	1 19	
P. H. Davies	James Fawc	part of crook	9 9	
Pice John	Himself	New House	1 5 4	
Phillips Thos	Himself	Woods	1	
Parry Jas	Himself	Long head	1	
Russ George	Wm. Jones	Land	8	
Mr. (Llew)	How. Howard	Lower House	3 3 4	
Roberts John	Himself	Copyhold	1 3 4	
D ^o	D ^o	freehold	7 10	
D ^o	D ^o	Tithes on the above	10	
D ^o	D ^o	Parish Land	1 10	
Robts. Andrew	Wm. Griffiths	Parish	1 1	
			65 6 24	

The History of Ewyas Lacy


Document Record

p313 1P3P 34

Names of Proprietors	Names of Occupiers	Names and Description of Estates or Property	Sums Assessed and Exonerated	Sums Assessed and not Exonerated
Wm. Williams	Hisself	Bot. free? L	65	62 1/2
Parson Jas	Hisself	Imaginary		13 0
Smith	The Williams	bevan		13 0
Rich. Sunderland	The Price	a Farm		1 15 2
Wm. The	The Jenkins	Spilon		13 8
Watkins The	Sam. Thomas	Compark		1 11 4
Williams James	Jas. Thomas	a Trenchment		3 1/2
Watkins Jas	Wm. Watkins	a Cabbage		7 10
Watkins Jas	Wm. Watkins	a Trenchment		3 9 1/2
Allen John	Wm. Price	a Trenchment		3 7 1/2
John Thomas	John Price	a Trenchment		8
William Thomas	Wm. Price	a Trenchment		8
Mr. Williams	Wm. Price	a Trenchment		15 8
William Thomas	George Price	a Trenchment		2
Parry Rich	Jas. Parry	a Trenchment		1 6
Mr. Bulmer	David Williams	a Trenchment		4
			£	73 13 1
John Matley	Little Price	Birches		9 4
R. Sunderland	Lower Spilon			19 4
Jas. Britton		Leadbardon		19 0
Thos. Morgan				11 9
John Humphreys				11 9
Jas. Spenser	Leads			1 3 4
David Williams	Capuel			0
Jas. Barnet				13 10
R. Jones & Co. Ltd	Radnor			2 3 8
Mr. Madley	Radnor			1 11 0
			£	9 15 4

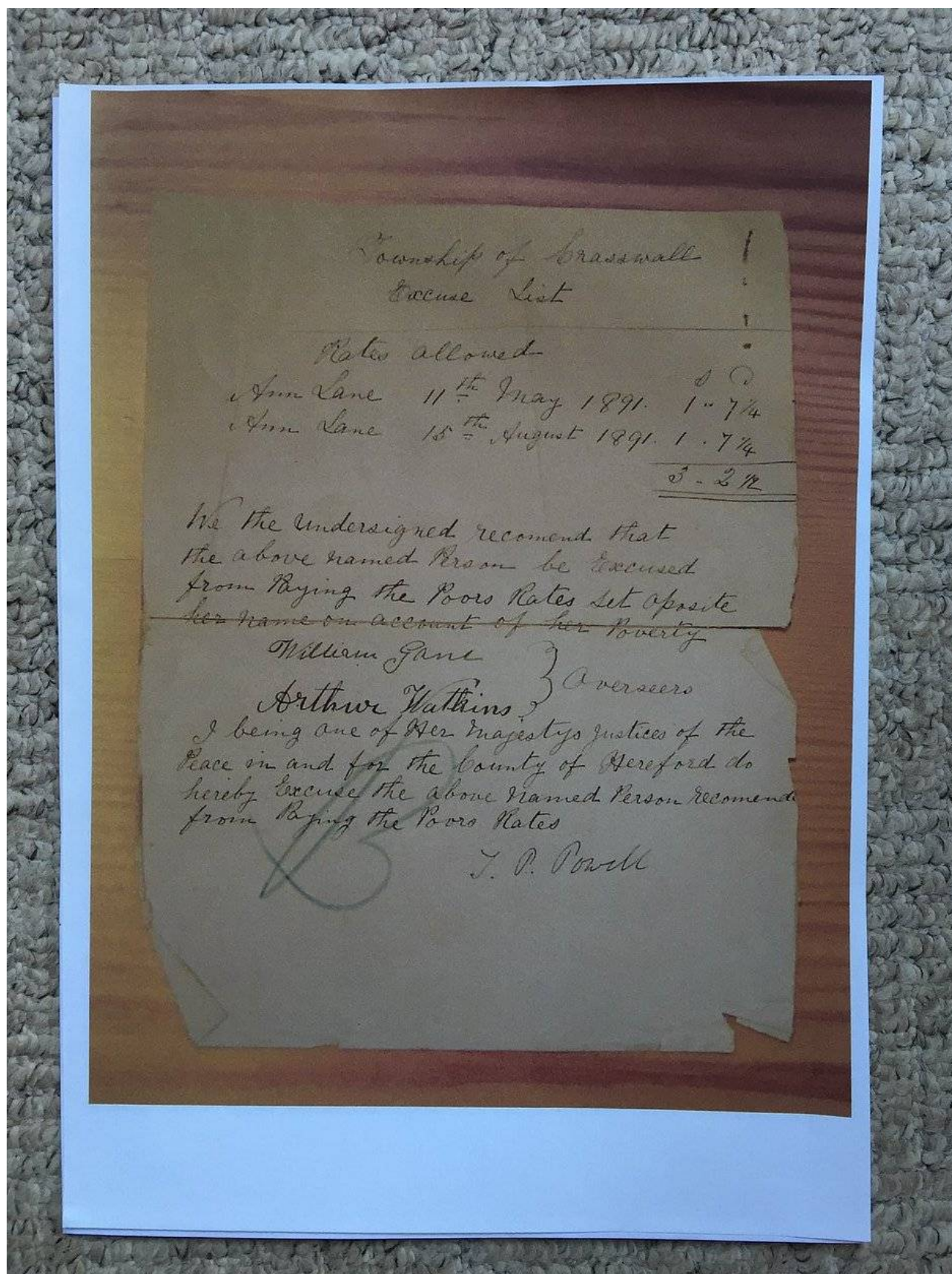
The History of Ewyas Lacy

Document Record



The History of Ewyas Lacy

Document Record



The History of Ewyas Lacy

Document Record

1045

Michaelchurch Ewyas Deacons at 6. in 11. t

day	owner	name	Gifts	30
1	Proctor. Wm	Miss. Thos	Canal	30
2	Gilbertson	Mr. Sanderson	Baron	31
3	Proctor. Thos	Miss. Thos	Baron	32
4	William. Thos	"	Baron	33
5	Wm. Geo	2. John. Geo	Baron	34
6	Wm. Geo	Miss. Thos	Baron	35
7	Wm. Geo	Self	Baron	36
8	Wm. Geo	Baron. Geo	Baron	37
9	Wm. Geo	Baron. Geo	Baron	38
10	Wm. Geo	Baron. Geo	Baron	39
11	Wm. Geo	Baron. Geo	Baron	40
12	Wm. Geo	Baron. Geo	Baron	41
13	Wm. Geo	Baron. Geo	Baron	42
14	Wm. Geo	Baron. Geo	Baron	43
15	Wm. Geo	Baron. Geo	Baron	44
16	Wm. Geo	Baron. Geo	Baron	45
17	Wm. Geo	Baron. Geo	Baron	46
18	Wm. Geo	Baron. Geo	Baron	47
19	Wm. Geo	Baron. Geo	Baron	48
20	Wm. Geo	Baron. Geo	Baron	49
21	Wm. Geo	Baron. Geo	Baron	50
22	Wm. Geo	Baron. Geo	Baron	51
23	Wm. Geo	Baron. Geo	Baron	52
24	Wm. Geo	Baron. Geo	Baron	53
25	Wm. Geo	Baron. Geo	Baron	54
26	Wm. Geo	Baron. Geo	Baron	55
27	Wm. Geo	Baron. Geo	Baron	56
28	Wm. Geo	Baron. Geo	Baron	57
29	Wm. Geo	Baron. Geo	Baron	58
30	Wm. Geo	Baron. Geo	Baron	59
31	Wm. Geo	Baron. Geo	Baron	60

The History of Ewyas Lacy

Document Record

Michaelchurch - contd				Perpetual	
30	William Thos	Self	Gifford	1	5
31	Thomas Rich	Self	Bristol	3	10.0
32	"	Self	Bristol	2	0.0
33	William Thos	Self	Bristol	2	0.0
34	Thomas Thos	Self	Bristol	1	10.0
35	Thomas Thos	Self	Bristol	3	10.0
36	Thomas Thos	Self	Grafton	1	0.0
37	Thomas Thos	Self	Blackthorn	1	10.0
38	Thomas Thos	Self	Croftway	1	10.0
39	Thomas Thos	Self	Coling	1	0.0
40	Thomas Thos	Self	"	1	5.0
41	Thomas Thos	Self	Shop	1	0.0
42	Thomas Thos	Self	Croftway	32	5.0
43	Thomas Thos	Self	Lower House	51	5.0
44	Thomas Thos	Self	School House	22	10.0
45	Thomas Thos	Self	Old House	36	0.0
46	Thomas Thos	Self	Upper House	42	0.0
47	Thomas Thos	Self	Brown	5	10.0
48	Thomas Thos	Self	Perpetual	12	15.0
49	Thomas Thos	Self	New House	23	5.0
50	Thomas Thos	Self	White House	36	0.0
51	Thomas Thos	Self	Lower House	36	0.0
52	Thomas Thos	Self	Land	3	0.0
53	Thomas Thos	Self	Land	41	0.0
54	Thomas Thos	Self	Land	2	10.0
55	Thomas Thos	Self	Land	36	15.0
56	Thomas Thos	Self	Land	14	15.0
57	Thomas Thos	Self	Land	30	5.0
58	Thomas Thos	Self	Land	10	15.0
59	Thomas Thos	Self	Land	30	0.0
60	Thomas Thos	Self	Land	6	0.0

The History of Ewyas Lacy


Document Record

Michaelhouse Lacy cont

94	Mathew's Tho	late Deaconess	Kenner	1. 10
95	Watkins J	of Col weare	Safe's Pumpack	20
96	Bishop Wm	Mrs Davis	Lower Co	16
97	Studdy Walter	Canon Morgan	Great Kenner	13. 10
98	Marinway Jost	H. Allen Esq	Laurofse	11. 10
99	Quinton Jas	Thos Francis	Black's th Ship St.	7
100	Lewis Wm	Mr Bodenhorn	Land	7
1	William's Tho	Col Towell	Lower	34
2	Conwaye Lady		Great Little,	130
3	Jones Rev. Morgan		Lower Little,	31. 5-6
4	Phillips Wm	H. Allen Esq	Golden Post	5


The History of Ewyas Lacy

Document Record



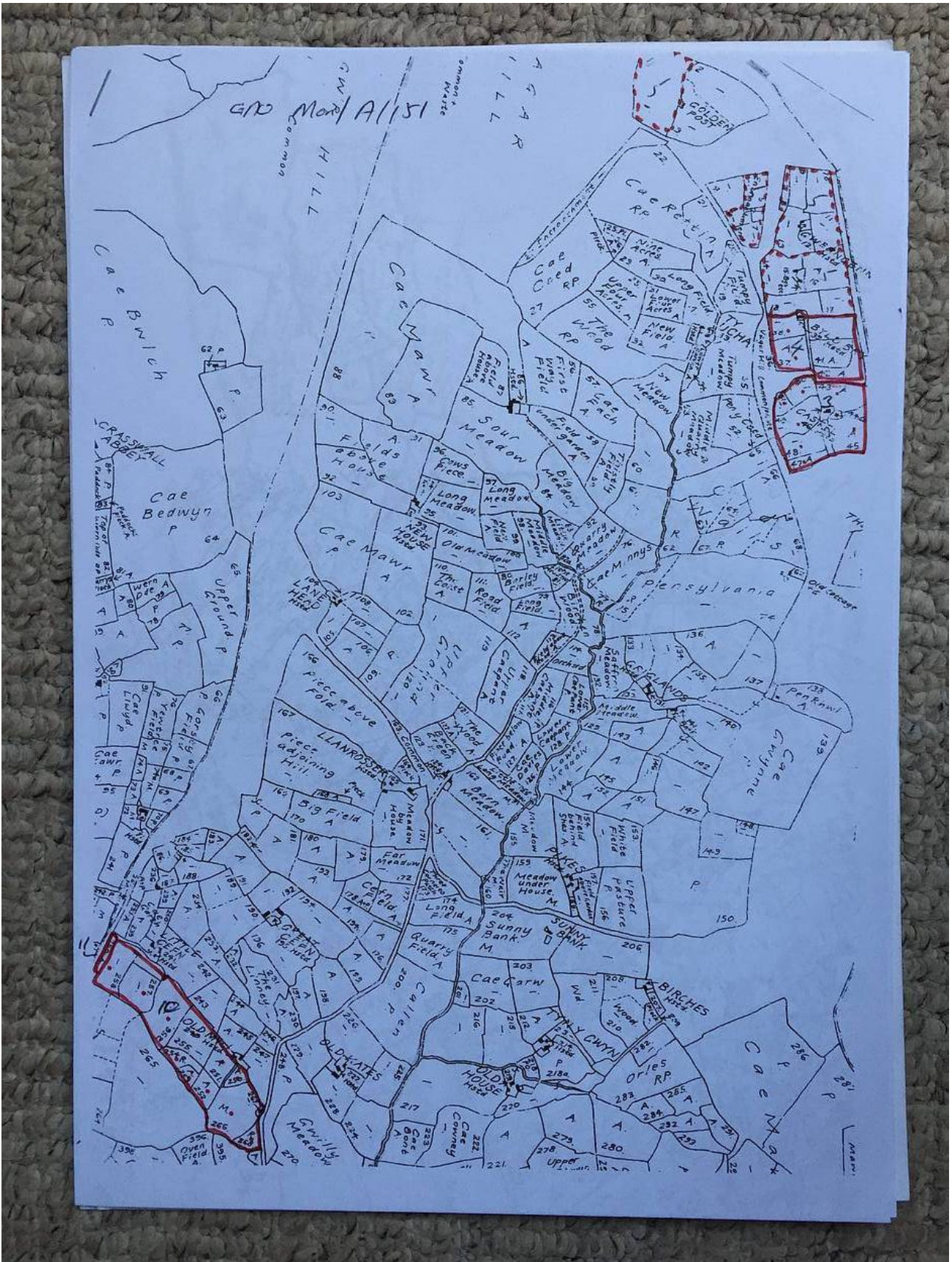
The History of Ewyas Lacy

Document Record



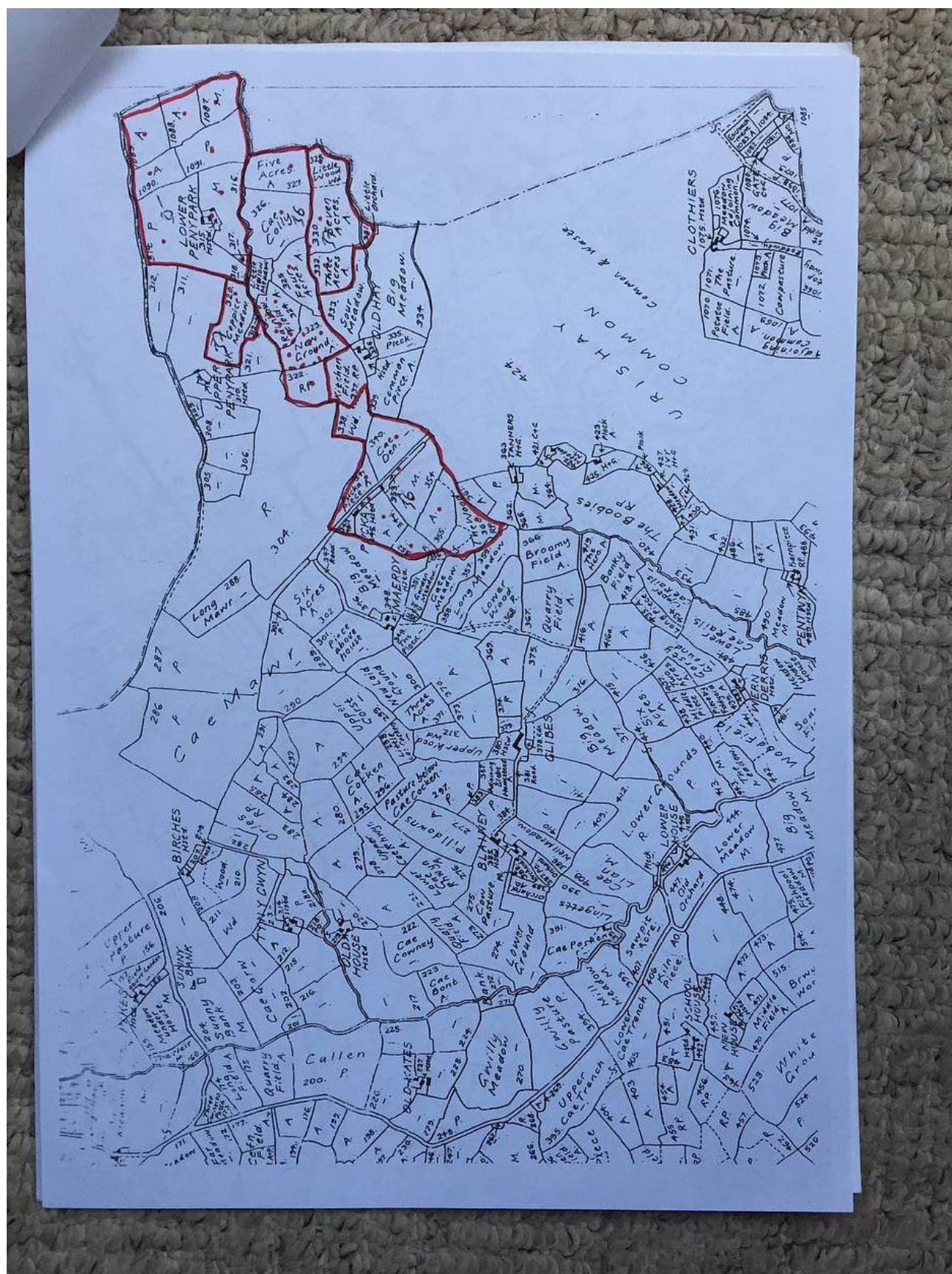
The History of Ewyas Lacy

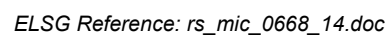
Document Record



The History of Ewyas Lacy

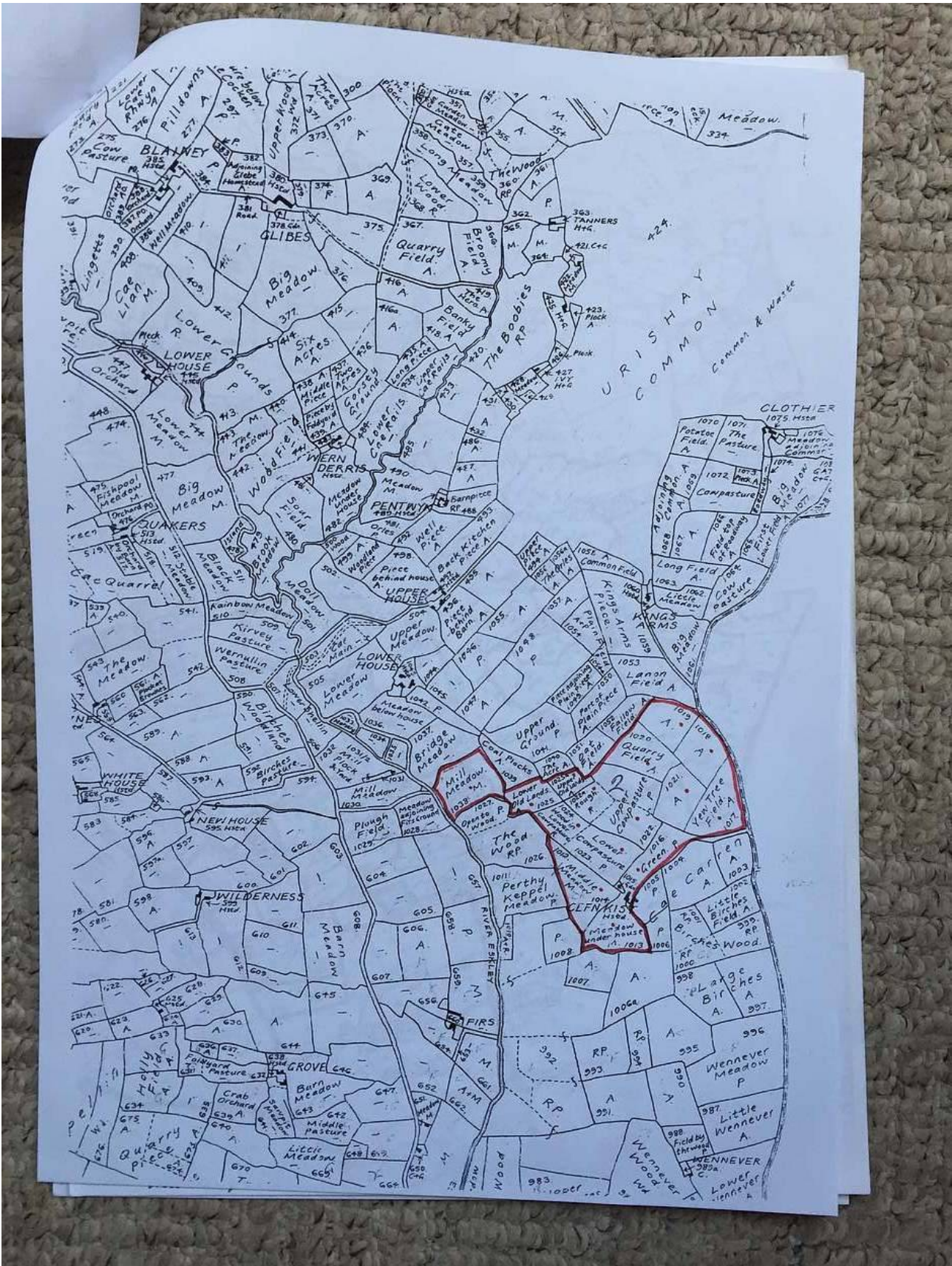
Document Record





The History of Ewyas Lacy

Document Record



The History of Ewyas Lacy

Document Record



The History of Ewyas Lacy

Document Record

- SNO MAN/1A/151 date ± 1864 Aber Copy & Leam Holds
- 1 Copy 1855 to Richard Beuten the Lord of Cady Moner, Chester
The Wilderness 19a 3r 29p rent 1s 6¹/₂d
 - 2 Copy 1855 Elizabeth Jones of MIE Widow aged 47
a wife & sons John (16) Noah (11)
now wife of John Jones
Cdn kist 68a Or 3p rent 4s 10¹/₂d
 - 3 Leasehold 1826 to Henry Morgan of Newton Court
Castell in possn of James Farr & Henry Lillwall
13a Or 18p
 - 4 Leasehold 1805 to Thomas Phillips of MIE yeoman
Lives children Elizabeth 22, Hester 18 & Evan 15
Ely & Evan both dead
Spring Castle in possn of Thomas Phillips
10a Or 9p
 - 5 Encroachments by Thos. Phillips
 - 6 Copy 1800 to Wm Watkins of Brinsop
rent 8s 9d
 - 7 Copy 1850 to David Wm Fred. Powell of Hinton Ct
15a 3r 28p + 9a 2r 3p in Lthown
 - 8 Copy 1832 to Thos Smith, Newton aged 34
lives wife Margaret 2P, son Thomas 2
1a Or 39p rent 12d
 - 9 Copy 1852 Frances Pitt of Hay widow 73 (Her)
Lessee dead
26a Or 0p rent 4s 4d
 - 10 Copy 1837 to Thos Powell of Hardwich esq
lives William, Septimus & Thomas Harris sons of Thos Harris
Old Mill Jones of MIE aged 24, 16 & P - lives all emigrated to US
Wm & Sep long dead, Thomas alive in 1889
23a Or 29p sold to Joseph Millward (in residence) ± 2 yrs ago Rent 3s

The History of Ewyas Lacy

Document Record

- 11 Encroachment in possn John Watkins
0a 2r 11p
- 12 Cgry 1818 to John Lewis of Llanwenarth
lessee dead, dau Eliz then 13
now George Norton of Aber who married Eliz & took
premises under John Lewis' will
23a Or 16p rent 2s
- 13 Cgry 1820 all as no 12
19a Or 30p rent 1s
- 14 Cgry 1820 all as 12
31a 1r 37p rent 4s 6d
- 15 Cgry 1790 John Brenster of Tunkton Ct
lives Simon Esten (son of Simon) then 10
now David Thomas Powell of Dartone as tenant & each rent
Farm part of Upper House belonging to said Thomas Powell
Valued by Harris & self @ £14.11.6 pa
25a 1r 39p
- 16 Cgry 1839 to Wm Watkins of Crannall yeoman then 34
rent 4s 6d lessee dead
Purchased by John Watkins Treowen & paid Middle Cmn
ME 11a 3r 33p
- 17 Leasehold 1823 to James Watkins then 34 dead 1874
now in possn of C'ce & called Upper Ho
(main area in Crannall)
ME 11a Or 29p
- 18 Cgry 1805 to Francis Johnson of ME then aged 33 (dead)
96a 1r 22p
Old House In possn of Johanna Johnson rent £6 1s 2d?
added life when FS died, of James son of Jas Johnson
& ME pubhcn who died shortly afterwards
- 19 Cgry 1859 to John Roberts of ME
lives children Stephen 24, Eliza 9 & Joseph 5
24a 3r

The History of Ewyas Lacy

Document Record

- 180 Copy 1859 to John Roberts as 19
lives children William 2P, John 19 & Richard 3 (dead 1892)
31a 1r 33p
- 21 Copy 1768 At Nicholas Johnson
lives part of Bridge Farm belonging to Richard Barton esq
& near origin of Alexandra Gordon
with 18/-
3a 3r 1p
- 22 Copy 1858 to Elizabeth Wadden
13a 3r 37p rent 2s 7¹/₂d
- 23 Copy 1790 to Simon Eden Pichurch
lives Simon 10, Ann 12, Sarah 11 children Eden
held by David Thos Powell e each rent, value £10.17.6 p^{rs}
pt in Warden ME 15a 3r 14p
- 24 Copy 1839 to Margaret Powell then 67 (dead)
rent 3s in possn of Wm Watkins
29a 1r 39p
- 25 Copy 1819 James Pritchard of ME yeoman 36 (dead)
sons James 11, Thomas 3
16a 2r 36p rent 1s 6d
- a Wiltshire entry L'Kd 1849 give life of Wm Powell son of Thos Powell, firs, ME
then aged 4
- 310 Crassnall entry Lease 1809 to James Pritchard ME farmer
a life John Roberts son of Wm Roberts of ME, then 7
- 26 Lease 1805 to John Jenkins gent then 53 (dead)
nearin possn of Jas. Hobgood, London
James Lillimall receives the rent
12a 0r 34p
- 27 Lease 1881 to Richard Francis c
Birches 3a 1r 30p

The History of Ewyas Lacy

Document Record

- 28 Lease 1819 to Robert Francis (dead)
Old Shop sons Robert 19, Richard 7
lease purchased by Henry Smith
3a 2r 5p
- 29 claimed as 1/4d in possn Wm Francis who bought it of Warburton solic. 11/ord
3r 17p
- 30 Lease 1833 to Eliz Prosser 24
Pen Coed lease purchased by Henry Smith
3a 3r 4p
- 31 Lease 1782 to Nicholas Johnson Inn keeper ME
lives children Francis 16, Thomas 11 & Jane 9
Gig Farm John Smith purchased lease & by his will to wife Hester who
married Samuel Madocks of St M
now in possn Thos Williams who married Madocks dau.
worth 12s pacre
8a 2r 15p
let to Thos Williams of 8a pa from 1865
- 32 lease 1839 to Samuel Webb
Tump lifer children Samuel Prosser & ME yeoman
Samuel 18, Eliz 16, Wm 14
now in possn Mrs Prosser
8a 1r 16p
- 33 lease 1847 to Samuel Seaborne & ME 46
Eliz wife 36, dau Susan 15, later + Sarah Seaborne 9, Eliz 5 11
7a 1r 8p
purchased by Henry Smith
- 34 claimed as 1/4d by Theophilus Lane
Kites Nest 2a 1r 35p
- in St M a plot purchased by Thos Gwillim, Old House Farm, ME
in St M lease 1813 Philip Harris & ME 47 (dead)
son Philip 21, Mary 13 (dead)
lease sold to Thos Gwillim Old Ho ME


The History of Ewyas Lacy

Document Record

- 35 Lease 1803 to Rebecca Davies
Imprimarily granted in 1859 as Copyhold to Wm Bishop
rent 5s
- 36 Lease 1807 William Harris of Pootha ME yeoman 29 (dead)
Walter 3yn, Eliz 16mths
Walter nar d ME blacksmith
2 nos sold rest in possem Wm Harris
51a 3r 7p
- a Crassmall entry lease 1859 1/2 David Paton 5 and David Paton d ME farmer
- 37 Copy 1859 to Sam Kemp & Owen Tichell Algar
27a 2r 12p
rent 3s

The History of Ewyas Lacy

Document Record



The History of Ewyas Lacy

Document Record


No. XXII.]

[AUGUST 1, 1881.]

QUARTERLY MISSIONARY LEAF

OF THE SOCIETY FOR THE PROPAGATION OF THE GOSPEL

ON BOARD AN EMIGRANT SHIP.



THE ALLAN STEAMER "PARISIAN."

MANY who read this have, no doubt, relations and friends who have "emigrated." Now it is the great work of the Society for the Propagation of the Gospel to look after the spiritual wants of these emigrants and our people generally in the colonies. The Society begins this work really at the beginning, and endeavours to reach the emigrant as he is on the point of leaving England. I am appointed to see to the emigrants who leave Liverpool. Thousands go weekly, so that I cannot see them nearly all, although I have a brother clergyman assisting me; but I speak to a great number, and kind friends send me books, magazines, and illustrated papers to give to them as they are leaving. I board these emigrant ships just before they steam away, and sometimes they start before I leave them. I take with me a great bag full of reading matter; and the people flock around me and are delighted to get something to read, and thus I have an opportunity of saying a few words to them. Not very much can be done, as there is frequently a good deal of confusion, but you can speak to many of the emigrants, and at such a time what is said is not soon forgotten. Old people and young alike have very full hearts as they are taking their last look at old England. Often when I have been speaking a word to cheer and comfort them, they have grasped me by the hand and seemed reluctant to let me go, feeling, I suppose, that I was the last connecting link with the old country.

On one of my visits on board ship I found a poor woman in distress because her little baby had not been baptized, and she did not like to face the dangers of the sea without the infant being made, as the Catechism says, "a member of Christ, a child of God, and an inheritor of the Kingdom of Heaven." She was very pleased when I told her that I was a clergyman and would baptize her baby. Water was obtained, and the little lamb was admitted into the fold of the Good Shepherd. I happened to have in my bag a new Bible and Prayer-book, taken from a good stock of reading matter kindly given to the Mission by the Society for Promoting Christian Knowledge. I wrote the child's name in the cover, with the name of the ship and date of the baptism, and gave the books to the parents, telling them to be careful that the little one had them when old enough to read. The poor mother was delighted, she seemed to have a great weight taken off her mind.

Now, in the illustration at the head of this paper, you have a picture of an emigrant ship; such a vessel will carry easily a thousand emigrants, and you

The History of Ewyas Lacy

Document Record

cannot think what a strange and busy scene it is to be living on board such a full ship. Fancy a floating house with perhaps eleven or twelve hundred souls living in it, more people than you have in many of the villages in which you live. I have lived in these ships and crossed the Atlantic Ocean several times with the emigrants. Last year I crossed in the *Circassian*, and altogether we had more than a thousand souls on board. This year I crossed in the same ship, and we had between eight and nine hundred people in her. For the first day or two nothing much can be done, as most of the passengers are feeling the effects of being at sea, but after a day or two the voyage becomes pleasant. Well; the third day we were at sea the weather was very rough, and nearly all the passengers were in their cabins; this was on a Saturday, and I began to think that there would be no service on the next day, Sunday. However, on Sunday morning I was aroused by hearing the sound of voices singing hymns in the saloon. As soon as possible I rushed, or rather tumbled, into the saloon, and what do you think I saw? I saw the Captain of that good ship, the *Circassian*, Captain W. H. Smith—I mention his name because it deserves to be recorded, not only for what he was then doing, but for his general kindness to all on board—in the midst of several of the emigrants whom he had picked out, practising the hymns in readiness for the morning service. I was delighted and said, "Well done, Captain, I am glad to see you take such an interest in this matter." "I like," he said, "to have the service performed as well as possible on board." At half-past ten all who were able attended, but we were rather an unhappy-looking congregation. We, however, sang as cheerfully as we could the canticles and three hymns, a passenger accompanying on the piano, and the Captain acting as precentor. I managed to give a short address, and spoke about Christ, riding into Jerusalem, as it was Palm Sunday. I was obliged to speak under great difficulties. I had to hold on with both hands; and as my unfortunate body was swayed to and fro with the motion of the ship—the sea being very rough—the words were almost jerked out of me, and I felt that I was at times looking absurd in my movements, but you can't help these things at sea. In the afternoon I went down to the steerage and held a second service. Here we had no piano, but I had discovered a man who had brought a cornopean with him and could play it very nicely. He readily played the tunes and thus led the singing, and as there were a good many boys and girls on board who had often before sung the hymns in the old Parish Church at home, so now they joined heartily in singing the old tunes, beautifully accompanied by the cornopean. These services were much appreciated, and as I held them on most of the evenings we were on board, were looked forward to with pleasure by the emigrants. Three hymns, a prayer, a short passage of Scripture, and an address, were all we had on these occasions. A great many people are emigrating now. Many write to me about getting them accommodation in Liverpool, or asking particulars about emigration generally, and I am always glad to answer any questions of this kind. But I am anxious that you should bear in mind that every week thousands of human beings—men, women, and children—leave England and cross the seas, and never you forget when you come to that part of the Litany where we pray for those who travel by land or water, to think of those children like yourselves who are on the great deep; and at the same time think how you may be helping forward the work of the Society for the Propagation of the Gospel, so that your brothers and sisters, as we may call them, may have some one amongst them in the land to which they are going to keep them in mind of that better land, the Heavenly Canaan.

J. BRIDGER.


ST. NICHOLAS' CHURCH, *Liverpool*.

Office of the Society, 19, Delahay Street, Westminster, S.W.

R. CLAY, SONS, AND TAYLOR, PRINTERS, BREAD STREET HILL, QUEEN VICTORIA STREET, LONDON.

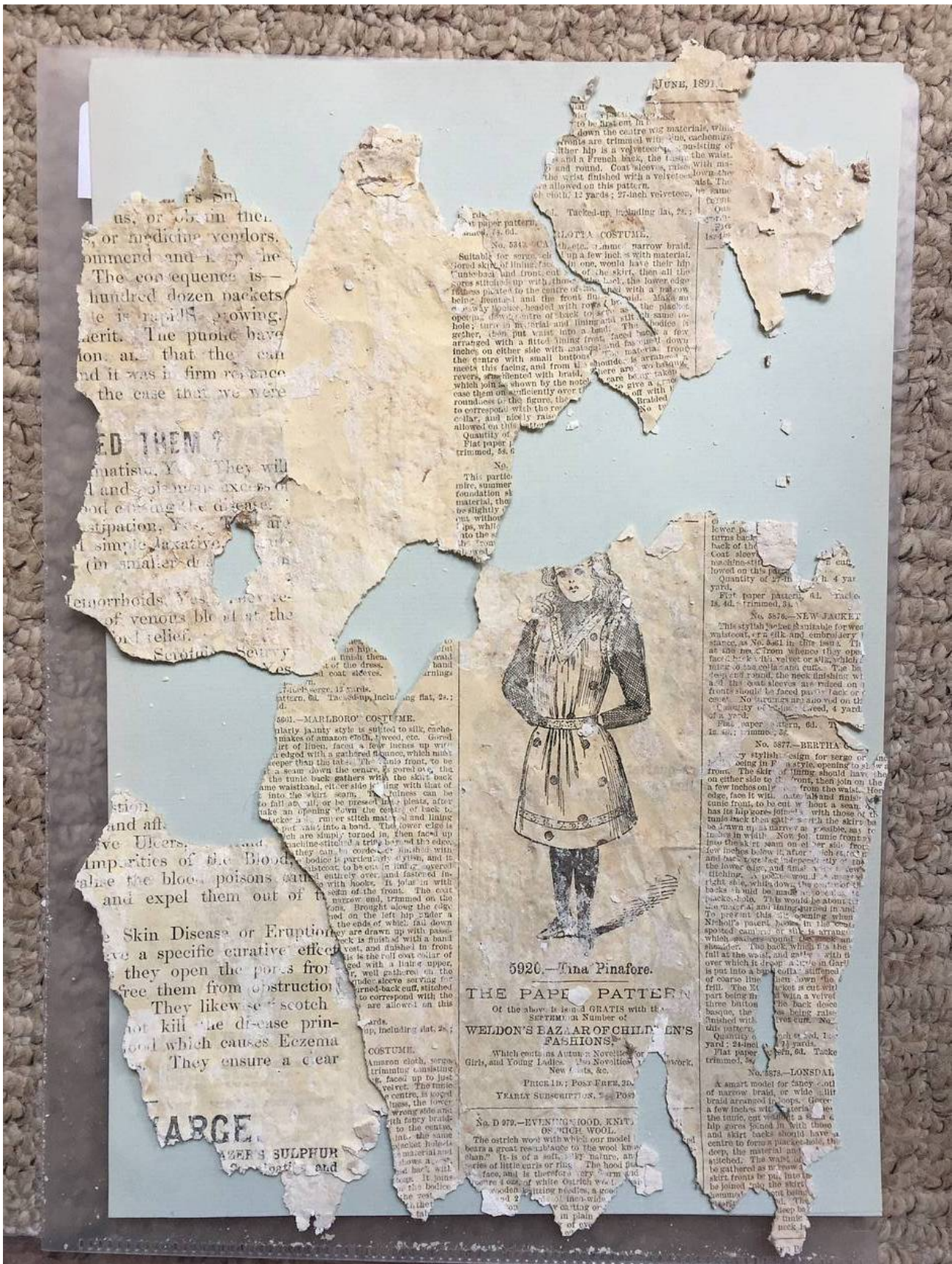
The History of Ewyas Lacy

Document Record




The History of Ewyas Lacy

Document Record



The History of Ewyas Lacy

Document Record



Date created: 26 January 2022

Date created: 26 January 2022

The History of Ewyas Lacy

Document Record



The History of Ewyas Lacy

Document Record

1800/43
GNO MAN/A/151/0085
leas ME

'Old Shop' recently purchased by Henry Smith
lease 25/3/1819 Robert Francis lives Robert Francis 46 dead
rent 12 6d
cottage with blacksmiths shop + lands Richard " 9
3a 3p
occ'd by Robert Francis

'Castell'
lease 29/9/1826 Henry Morgan of Newport
rent 1s
cottage stable fold + garden + land
10a 1r 22p
occ'd by Henry Morgan or undertenants
old lease 2/12/1751 to Richard Green

'Perceod' recently purchased by Henry Smith
lease 29/9/1833 Elizabeth Prosser of Breinton
rent 2s
cottage, garden + land on U Merceod Common
3a 2r 1p
in occ'n Mary Francis widow
old lease 18/2/1768 to Thomas Beavan

Tump now in poss'n of M. Prosser
lease 29/9/1839 James Webb of Monnington + John Jones of Badlingham
rent 1s
dwelling + barn outhouses + garden + land
8a
previously occ'd by Samuel Prosser yeoman dec'd now widow
old lease 29/9/1791 James Prosser miller

The History of Ewyas Lacy

Document Record

Powells & Cannons

lease 29/9/1847 Samuel Seabome & me

rent 2s

land called 'late Powell's'

2a 3r 4p

occ'd by Samuel Seabome

old lease 30/2/1771 John Powell de'd

and also 2 cottages called the Cannons adjoining & belonging

3a 1r 17p

old lease 2/2/1771 John Morgan de'd

Birches

lease 25/3/1861 Richard Francis

rent 3s


land nos 930, 939 & 940 on Tithe

3a 1r 70p

old lease 29/2/1772 Robert Francis


The History of Ewyas Lacy

Document Record



The History of Ewyas Lacy

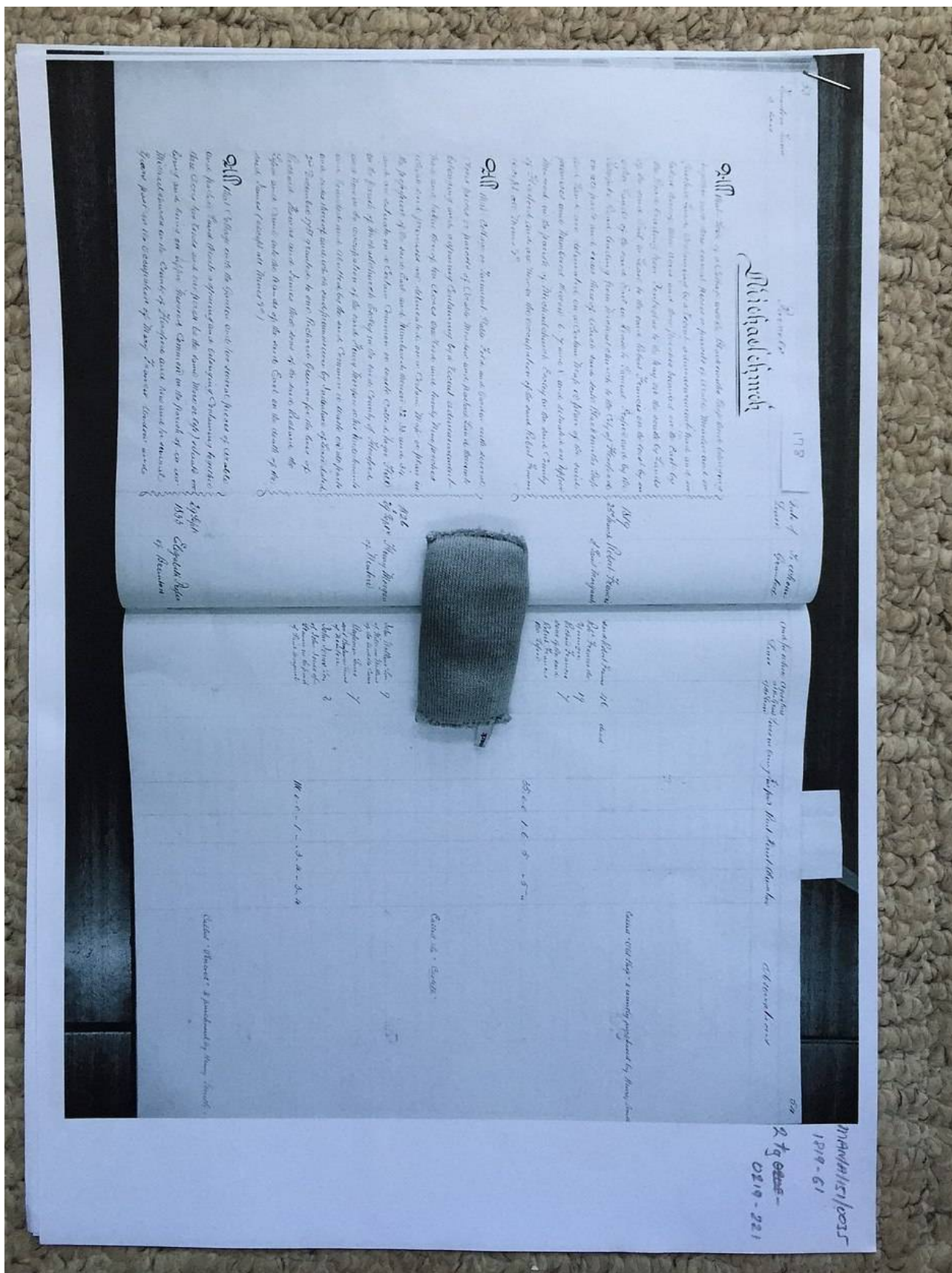
Document Record



The History of Ewyas Lacy

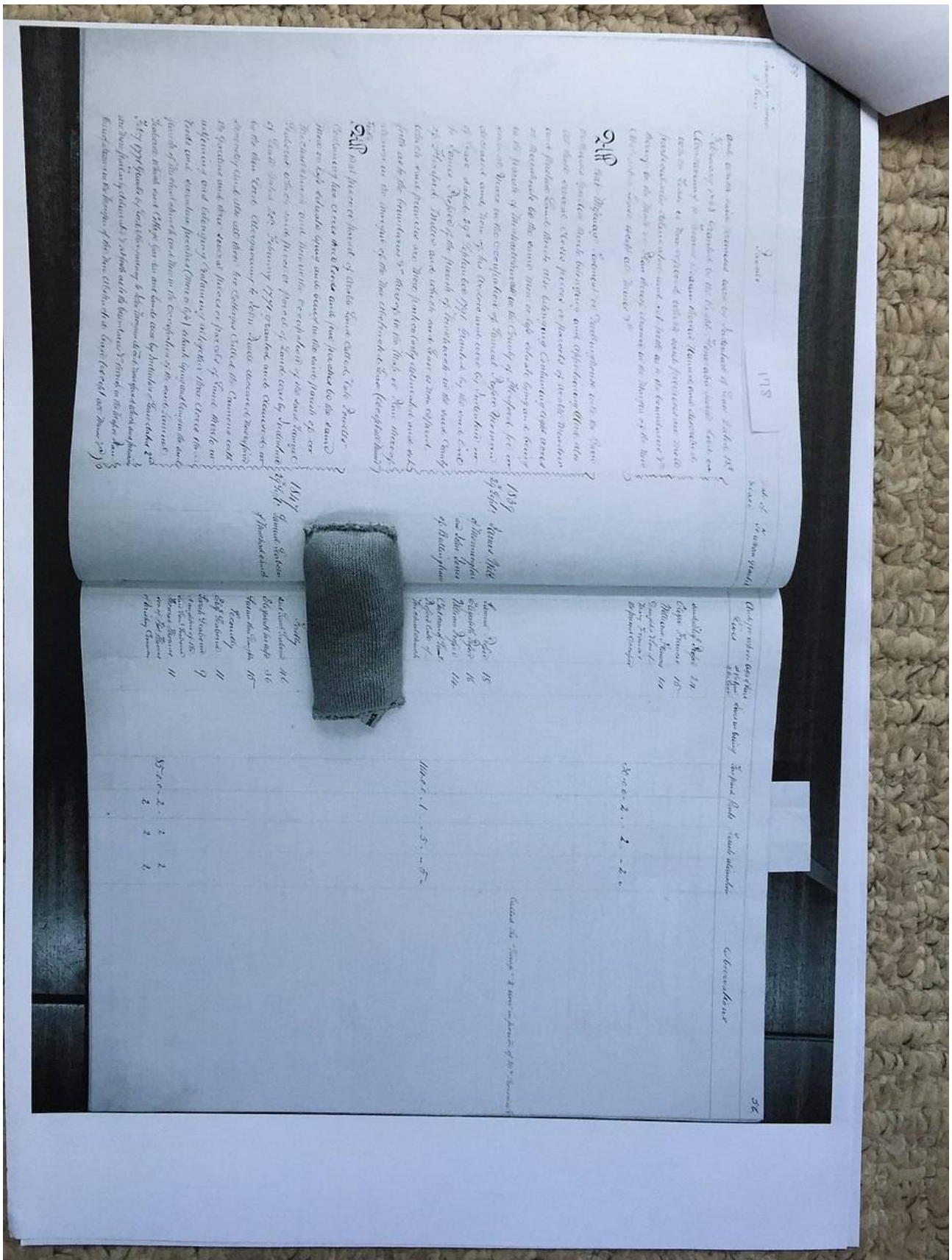
Document Record

Document Record



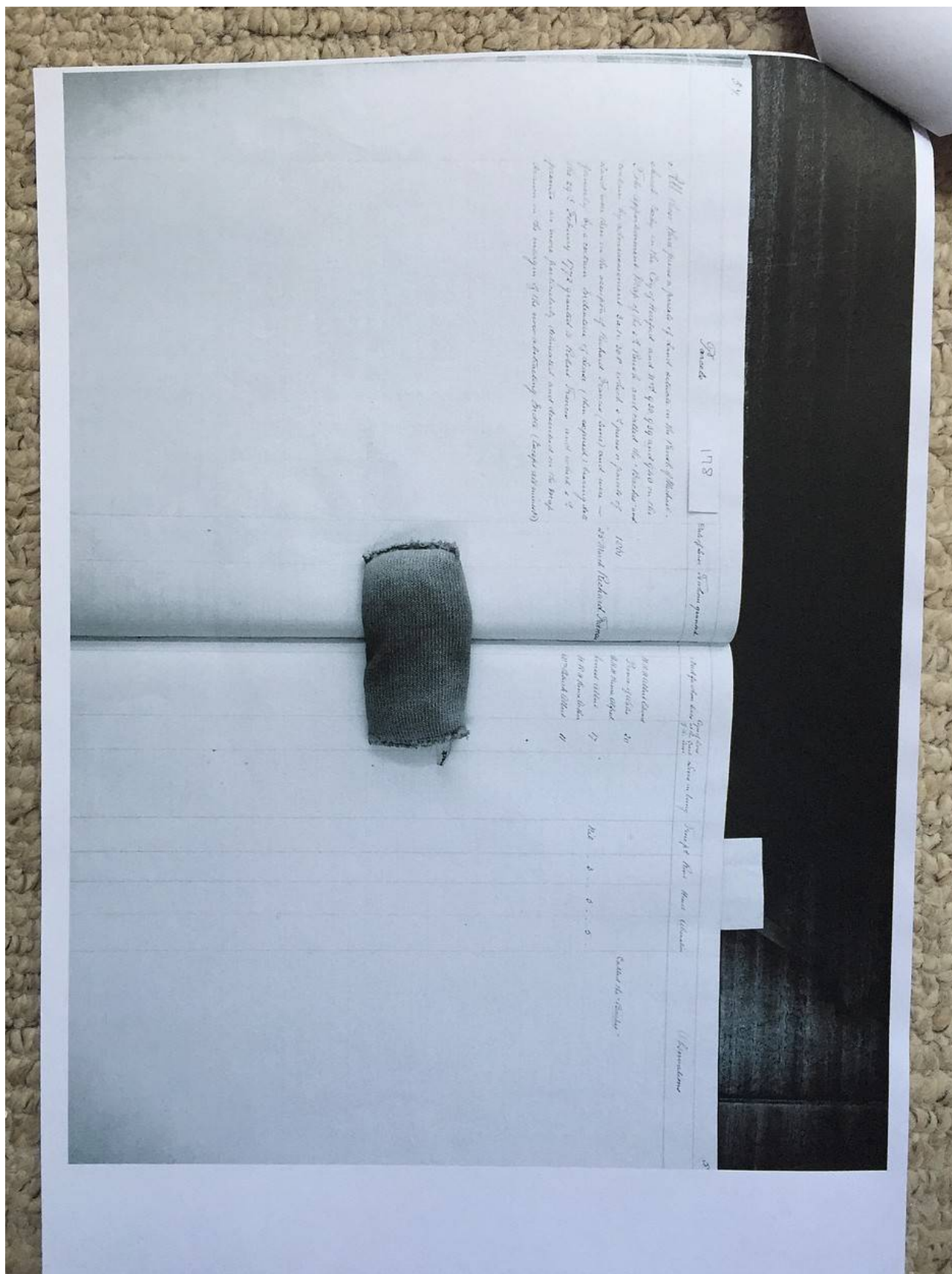
The History of Ewyas Lacy

Document Record




The History of Ewyas Lacy

Document Record



The History of Ewyas Lacy

Document Record



The History of Ewyas Lacy

Document Record

W85/24

2nd April 1857

Order of Exchange The Rev'd Thomas Porrett

& F. Delahay Esq &

Owen Tichell Alger &

Rev'd TP shom & U Ho Jones Kemp Sturgeon

John Cleave Esq & L Ho

TP holds first schedule land 1059 8.1.24

TD ~ 2nd ~ ~ 1056 1.1.11

1056a 1032

494 13 11

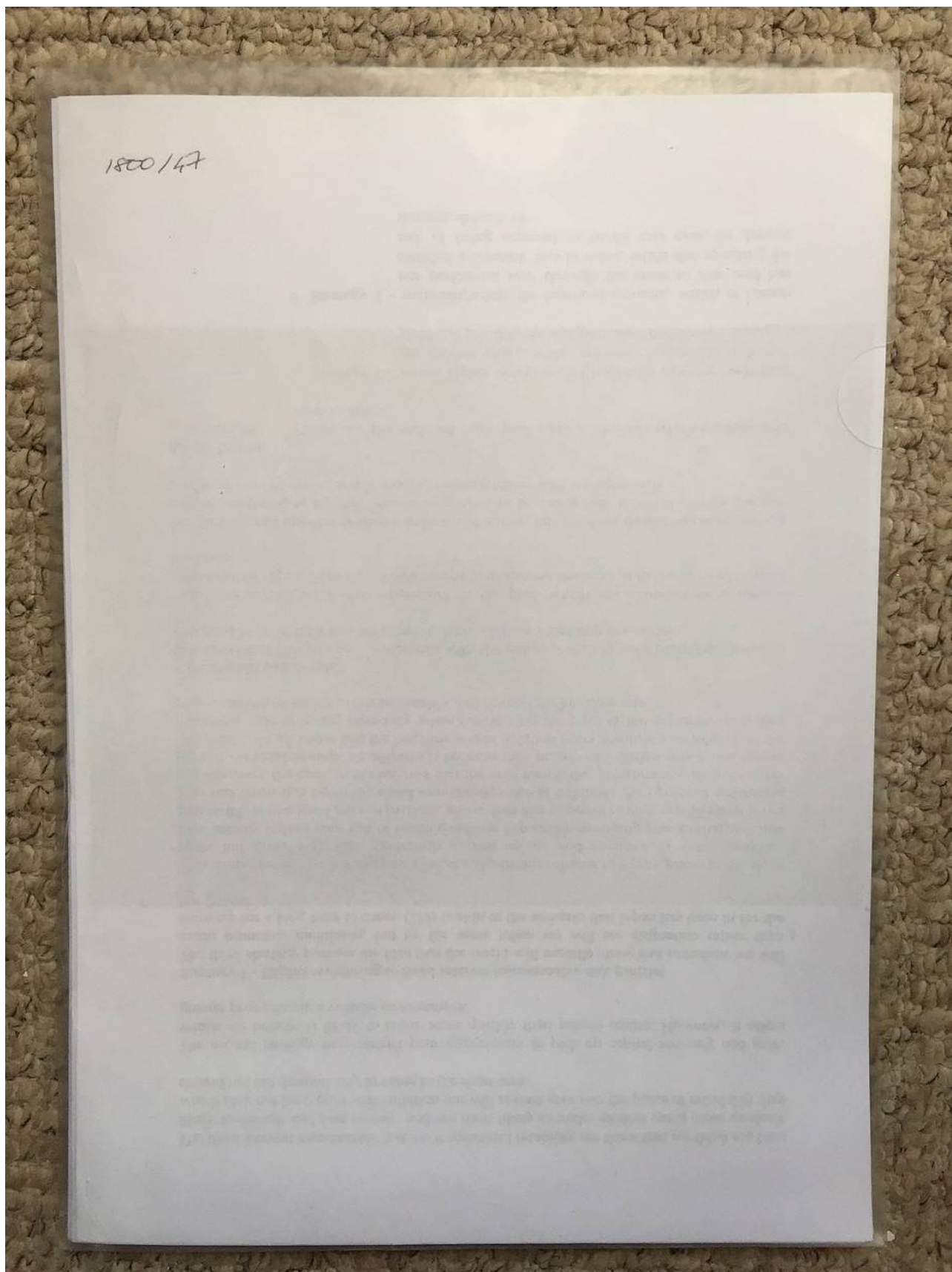
31a 60 3P

to me 0043

10212

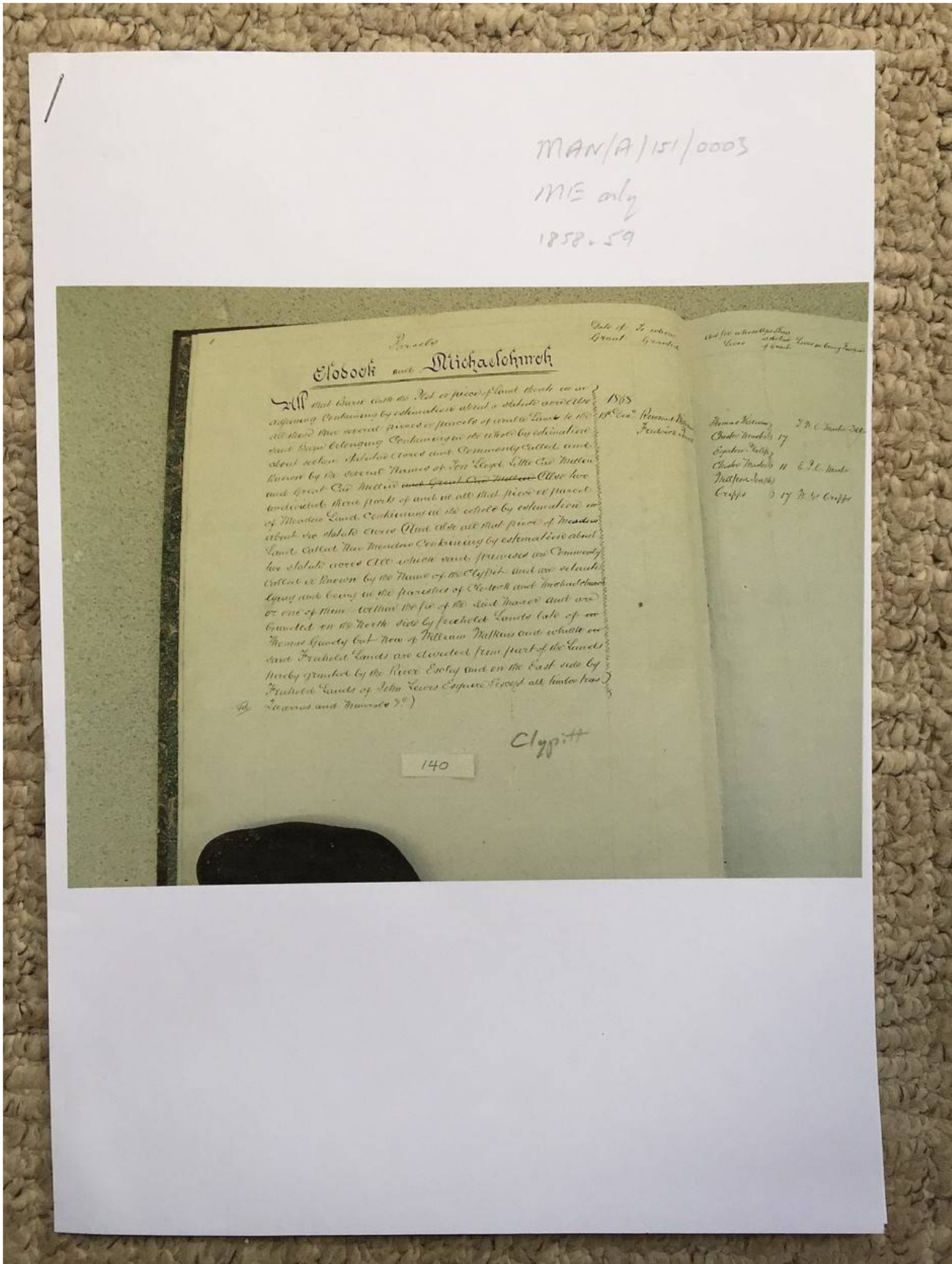
The History of Ewyas Lacy

Document Record



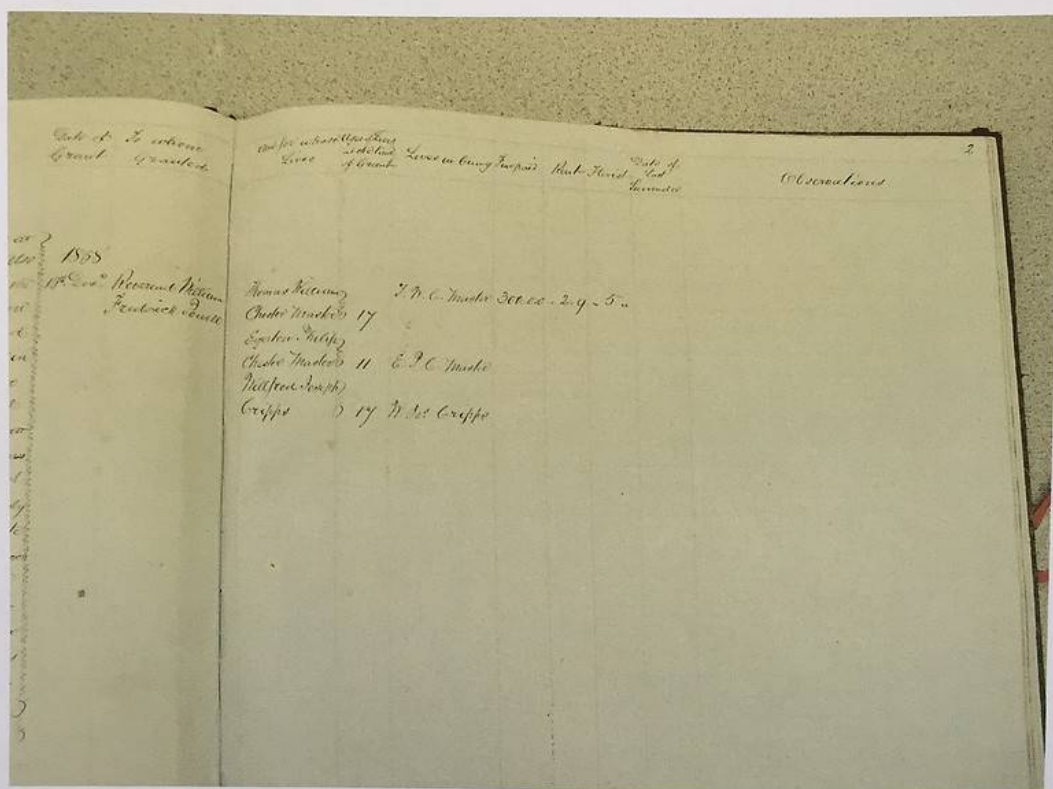
The History of Ewyas Lacy

Document Record



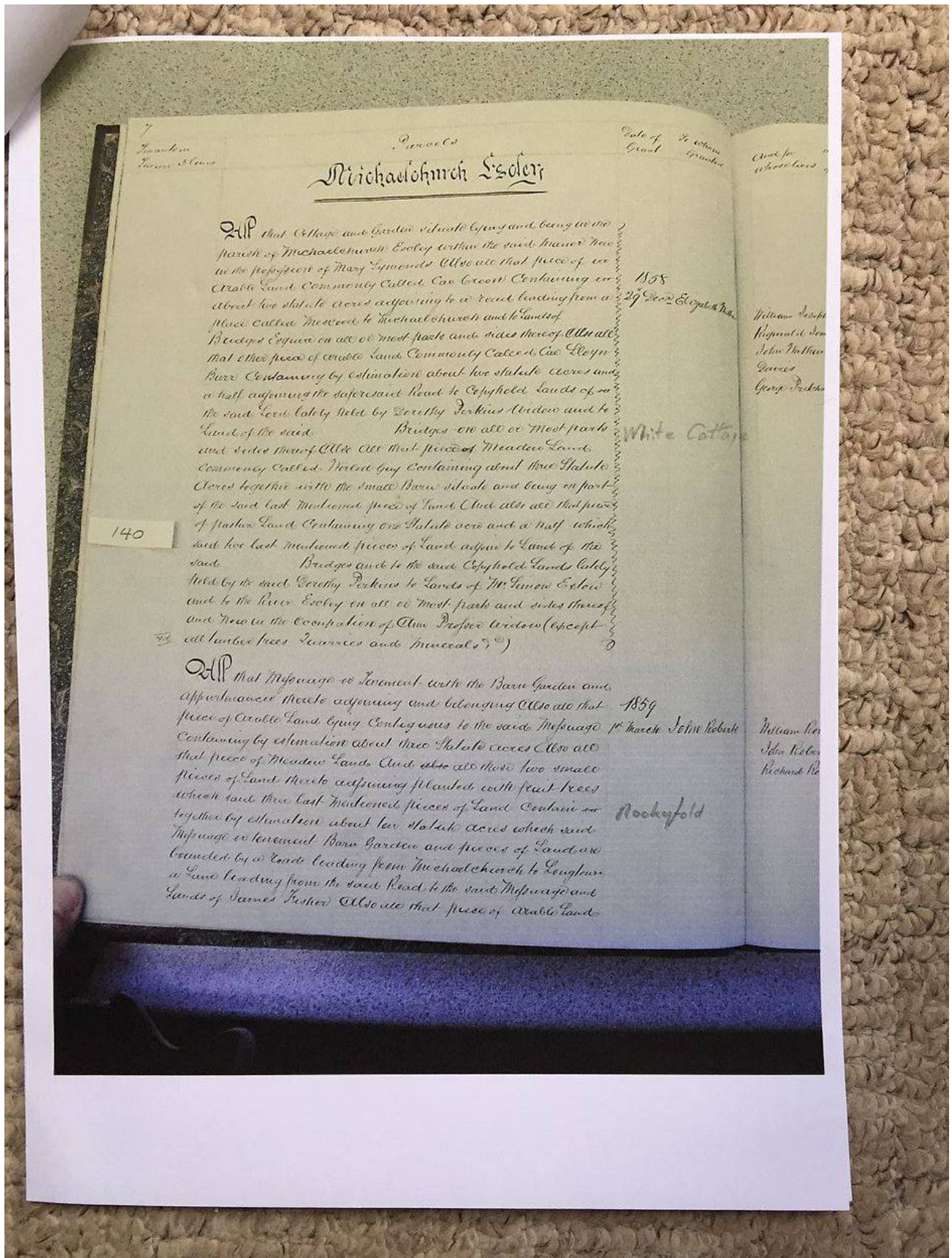
The History of Ewyas Lacy

Document Record



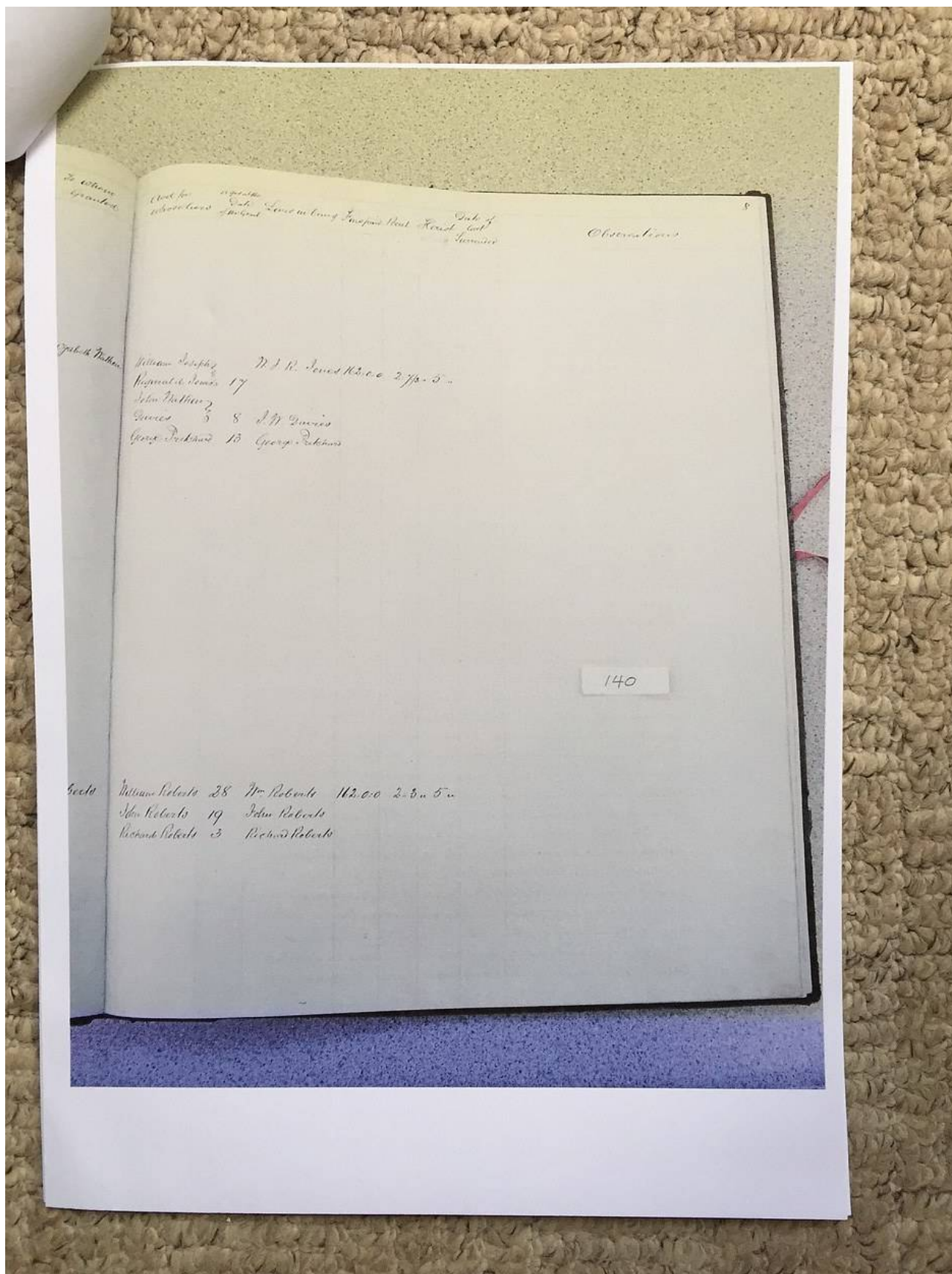
The History of Ewyas Lacy

Document Record



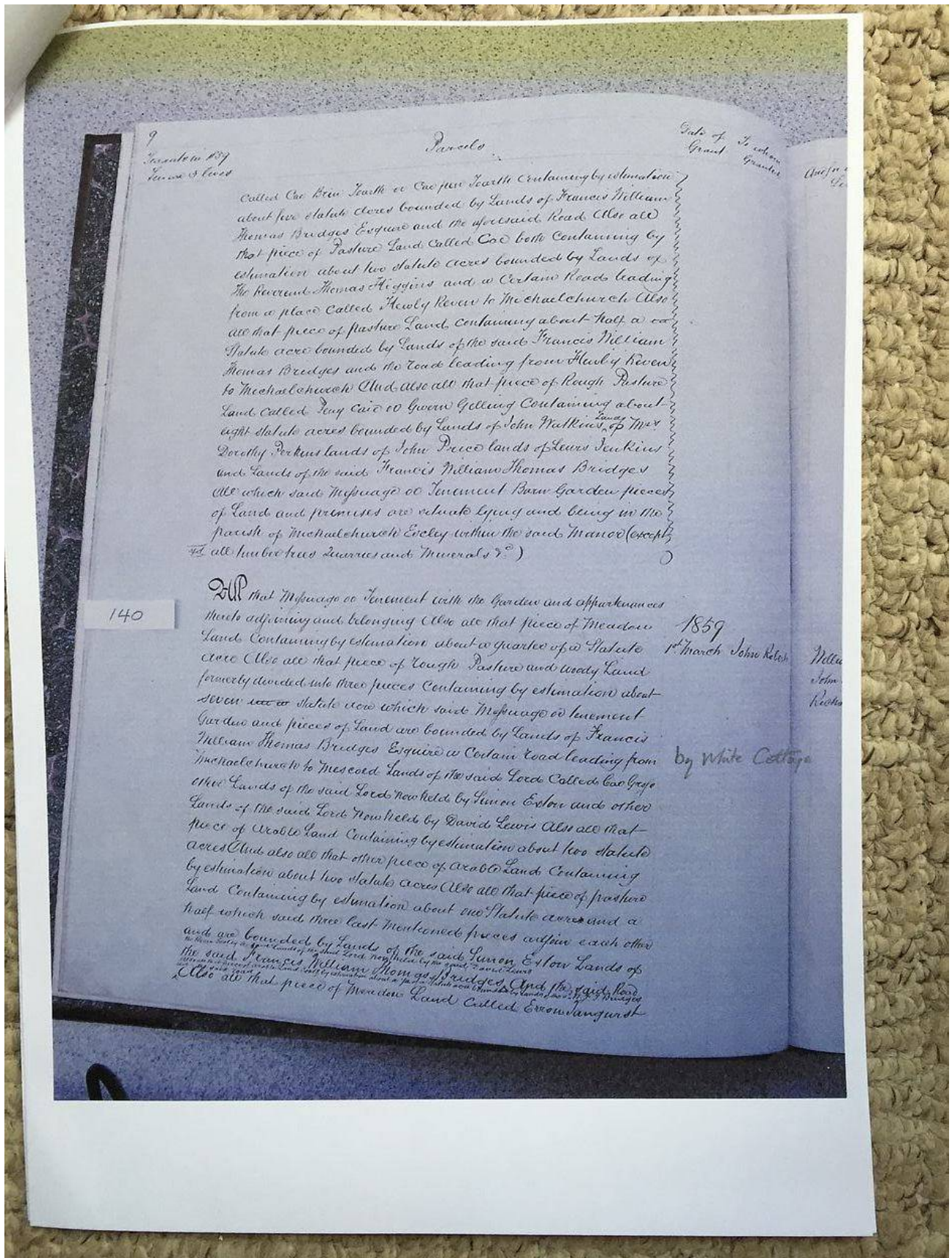
The History of Ewyas Lacy

Document Record



The History of Ewyas Lacy

Document Record



Parcelle
Cattle and Brin Earth

Parcelle

Date of
Grant

By whom
Granted

Called Cattle Brin Earth or Cattle Earth containing by estimation
about two statute acres bounded by Lands of Francis William
Thomas Bridges Esquire and the waterside Road Also all
that piece of Pasture Land called Cattle both containing by
estimation about two statute acres bounded by Lands of
the Reverend Thomas Higgins and a certain Road leading
from a place called Hawley River to the church Also
all that piece of Pasture Land containing about half a
statute acre bounded by Lands of the said Francis William
Thomas Bridges and the Road leading from Hawley River
to Michael Church Also all that piece of Rough Pasture
Land called Day Caid or Gowing Gelling containing about
eight statute acres bounded by Lands of John Watkins of the
Dorsetty Park lands of John Price lands of Lewis Jenkins
and Lands of the said Francis William Thomas Bridges
All which said Mowage or Timent or Barn Garden pieces
of Land and premises are situate lying and being in the
parish of Michael Church Evesham within the said Manor (except
all timber trees Querns and Minerals &c.)

140

That Mowage or Timent with the Garden and appurtenances
there adjoining and belonging Also all that piece of Meadow
Land containing by estimation about a quarter of a statute
acre Also all that piece of Rough Pasture and watery Land
formerly divided into three pieces containing by estimation about
seven statute acres which said Mowage or Timent
Garden and pieces of Land are bounded by Lands of Francis
William Thomas Bridges Esquire in certain Road leading from
Michael Church to Mesard Lands of the said Lord Called Cattle
other Lands of the said Lord now held by Simon Eston and other
Lands of the said Lord now held by David Lewis Also all that
piece of Arable Land containing by estimation about two statute
acres Also all that other piece of Arable Land containing
by estimation about two statute acres Also all that piece of Pasture
Land containing by estimation about one statute acre and a
half which said three last mentioned pieces within each other
and are bounded by Lands of the said Simon Eston and other
Lands of the said Francis William Thomas Bridges Esquire and the said Lord
Also all that piece of Meadow Land called Exon Langst

1859

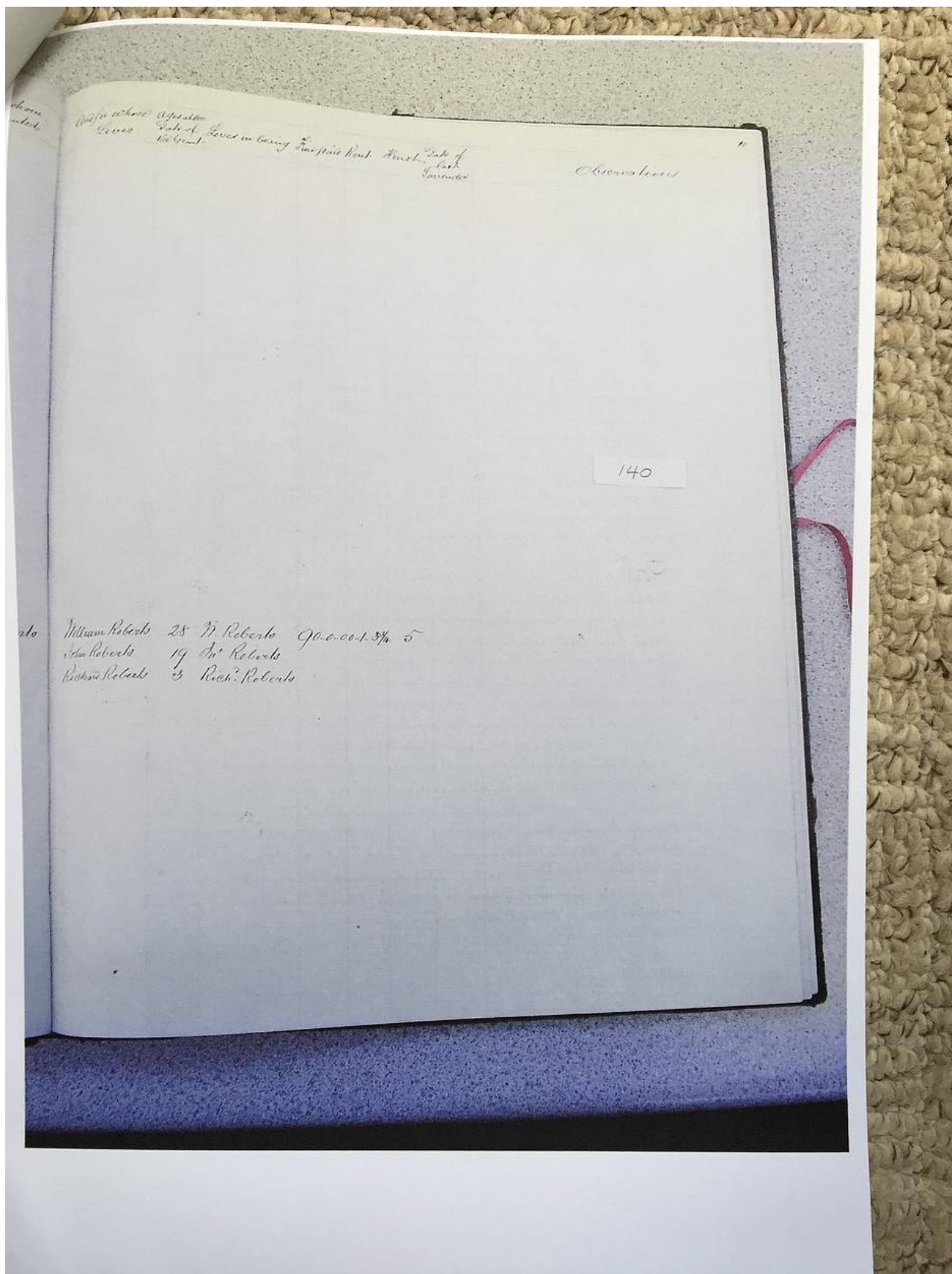
1st March John Bates

Mellie
John
Recher

by White Cottage

The History of Ewyas Lacy

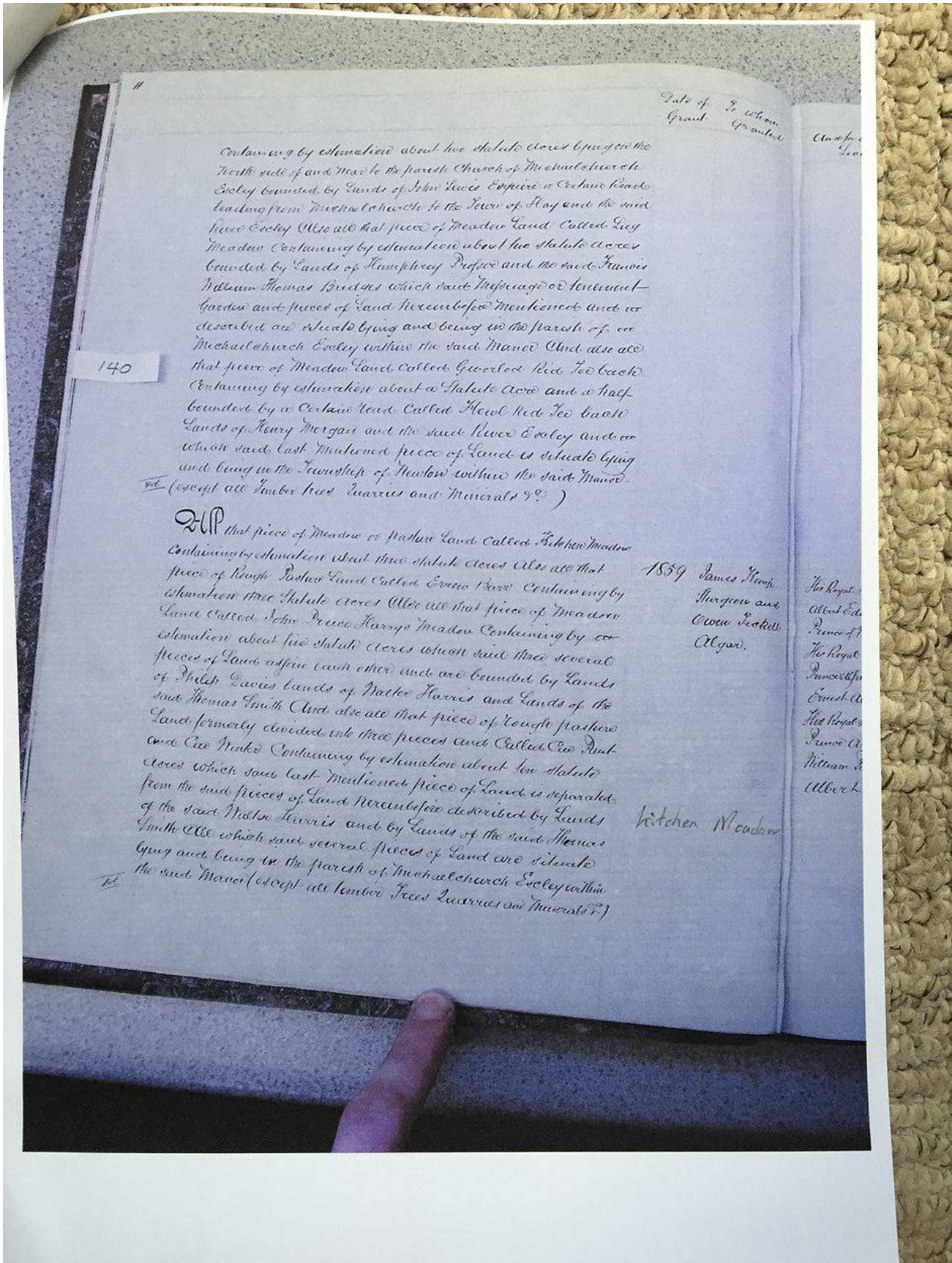
Document Record



The History of Ewyas Lacy

Document Record

Document Record



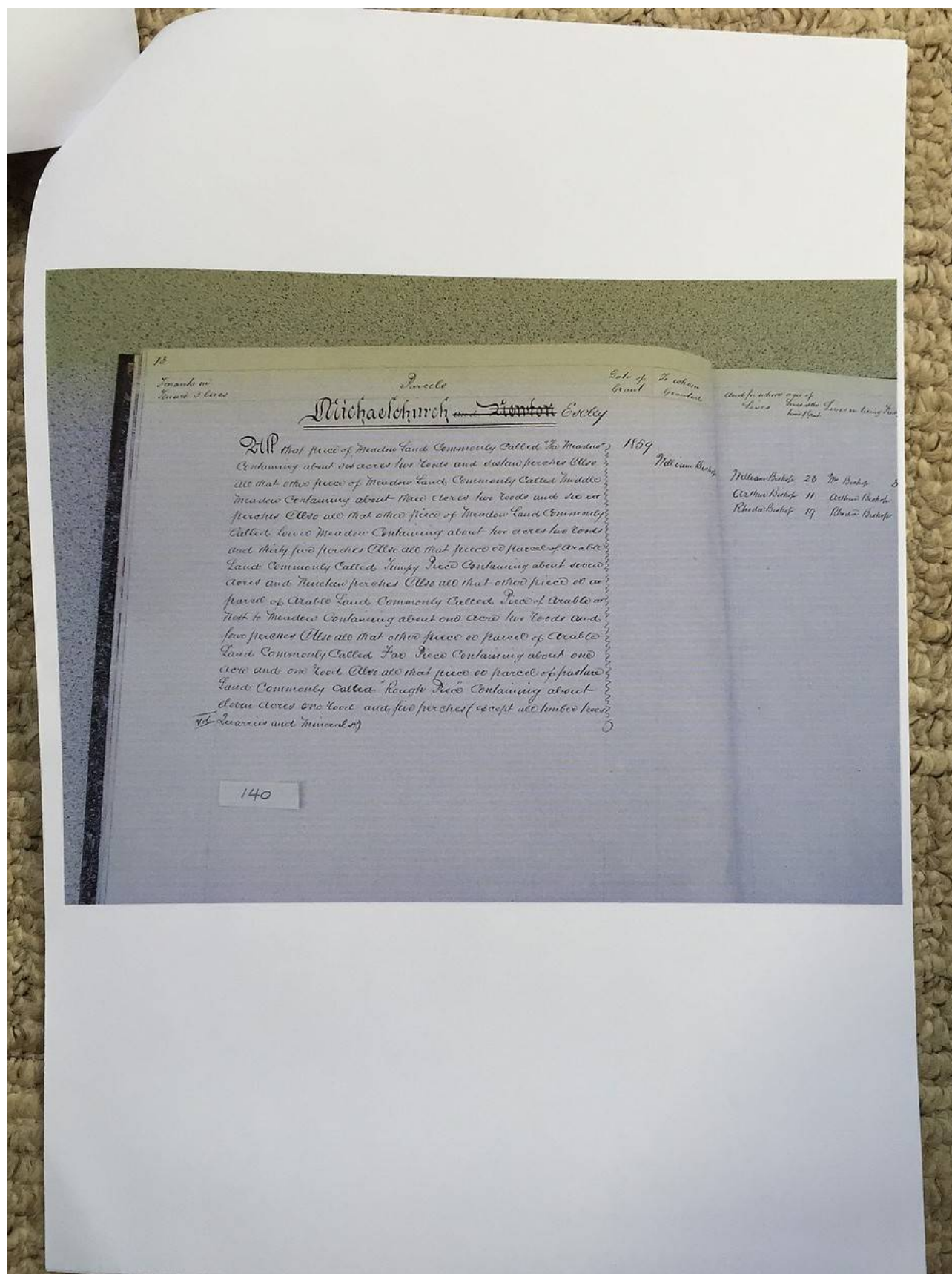
The History of Ewyas Lacy

Document Record

140


The History of Ewyas Lacy

Document Record



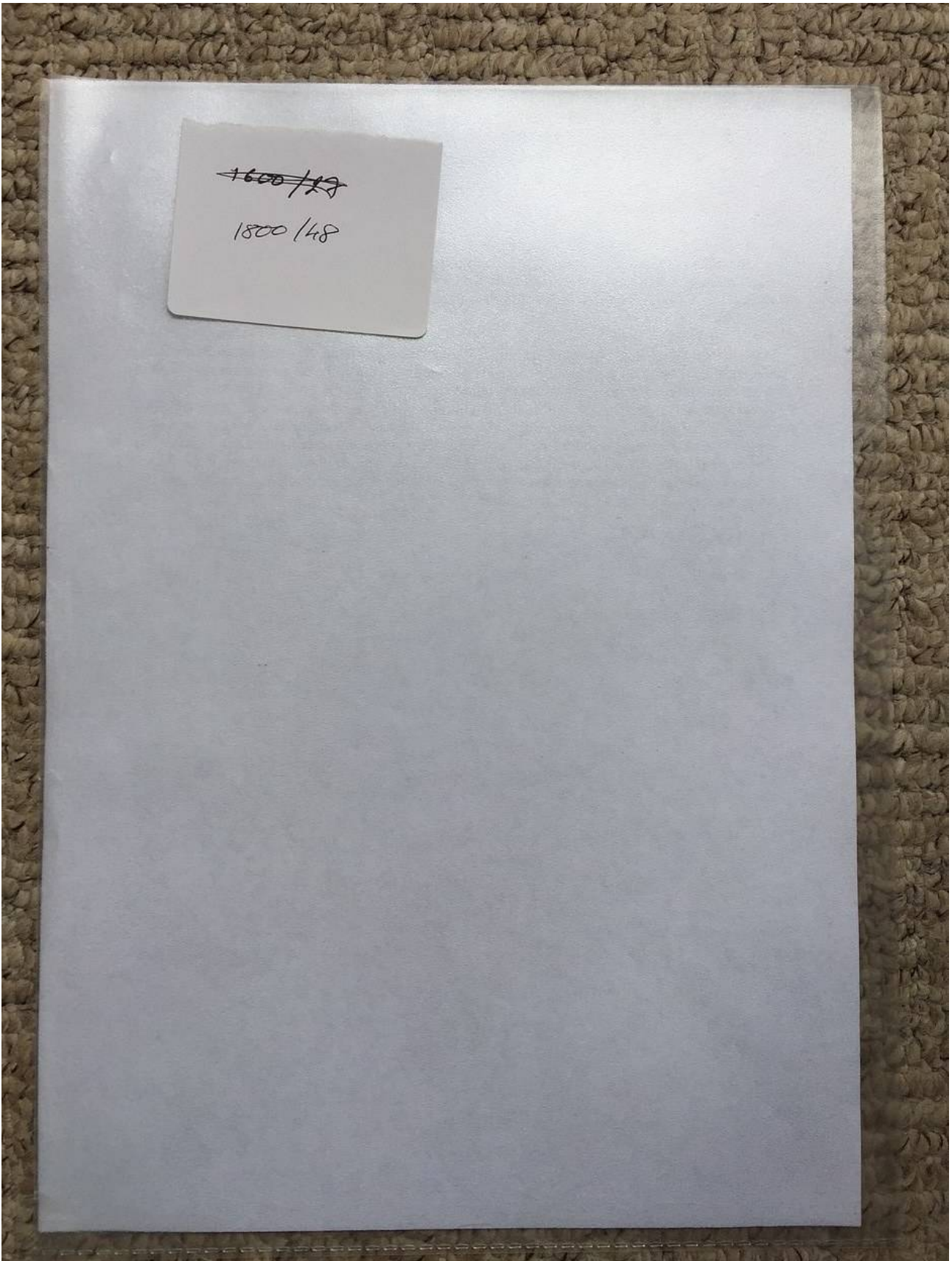
The History of Ewyas Lacy

Document Record



The History of Ewyas Lacy

Document Record





The History of Ewyas Lacy

Document Record

Observations:

None