



The History of Ewyas Lacy

Document Record

Held at: Private Collection

Reference: TGC2

Source: Guest Contribution

Title: Digital Archive: Tony Gray Collection 2 - Documents, Research Notes and Working Papers relating to Properties in the Upper Escley Valley; Files 1800/ 21-32

Place name: Michaelchurch Escley


Date: 1800s

Description:

Photographs of part of a research portfolio of working papers, documents and other material relating to studies by Tony Gray of properties and ownership in the Upper Escley Valley, principally in the parish of Michaelchurch Escley, from the 15th century to the present day. Links to other parts of the portfolio can be found in the Index at http://www.ewyaslacy.org.uk/doc.php?d=rs_mic_0668


The History of Ewyas Lacy

Document Record



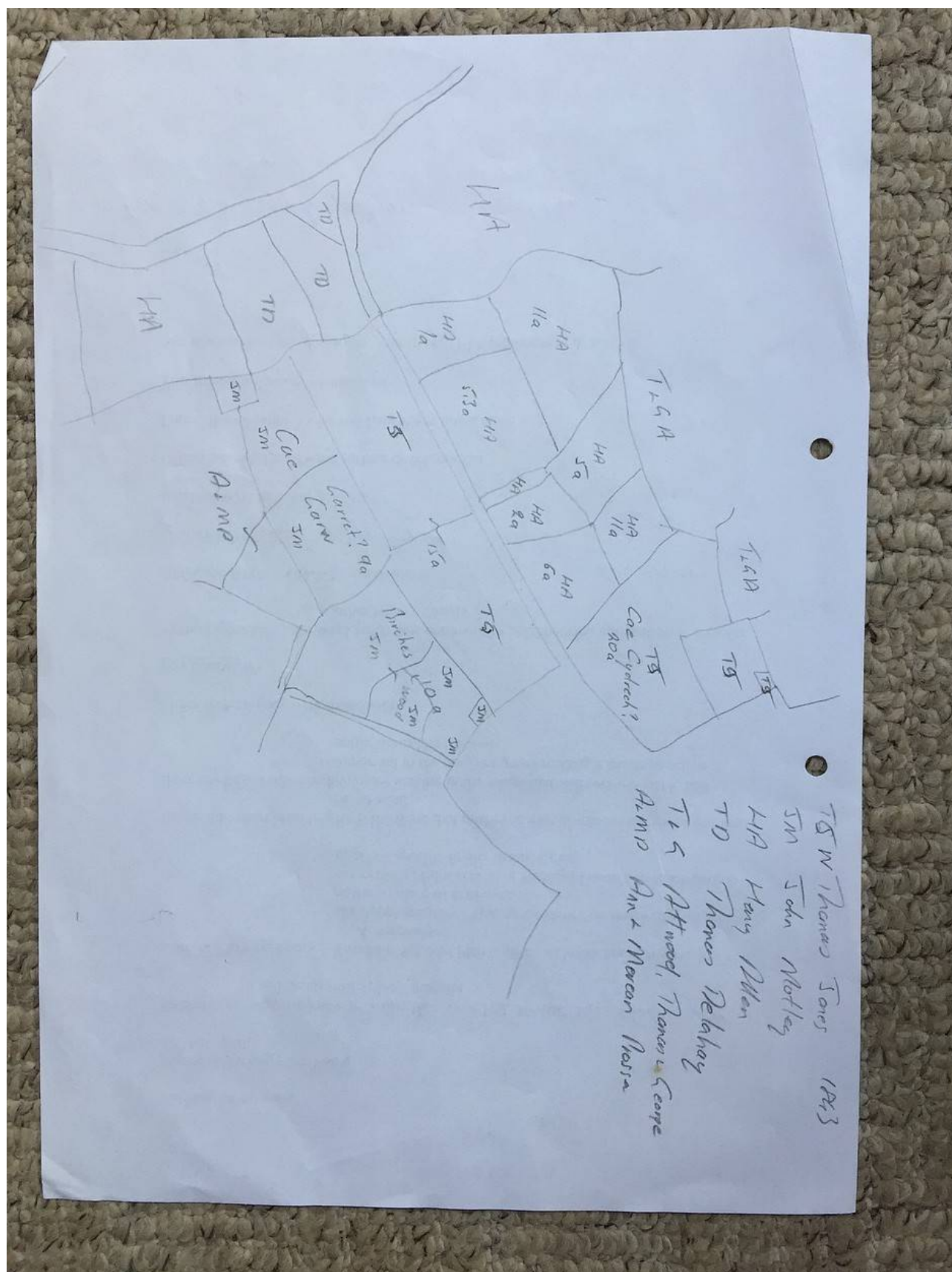
The History of Ewyas Lacy

Document Record



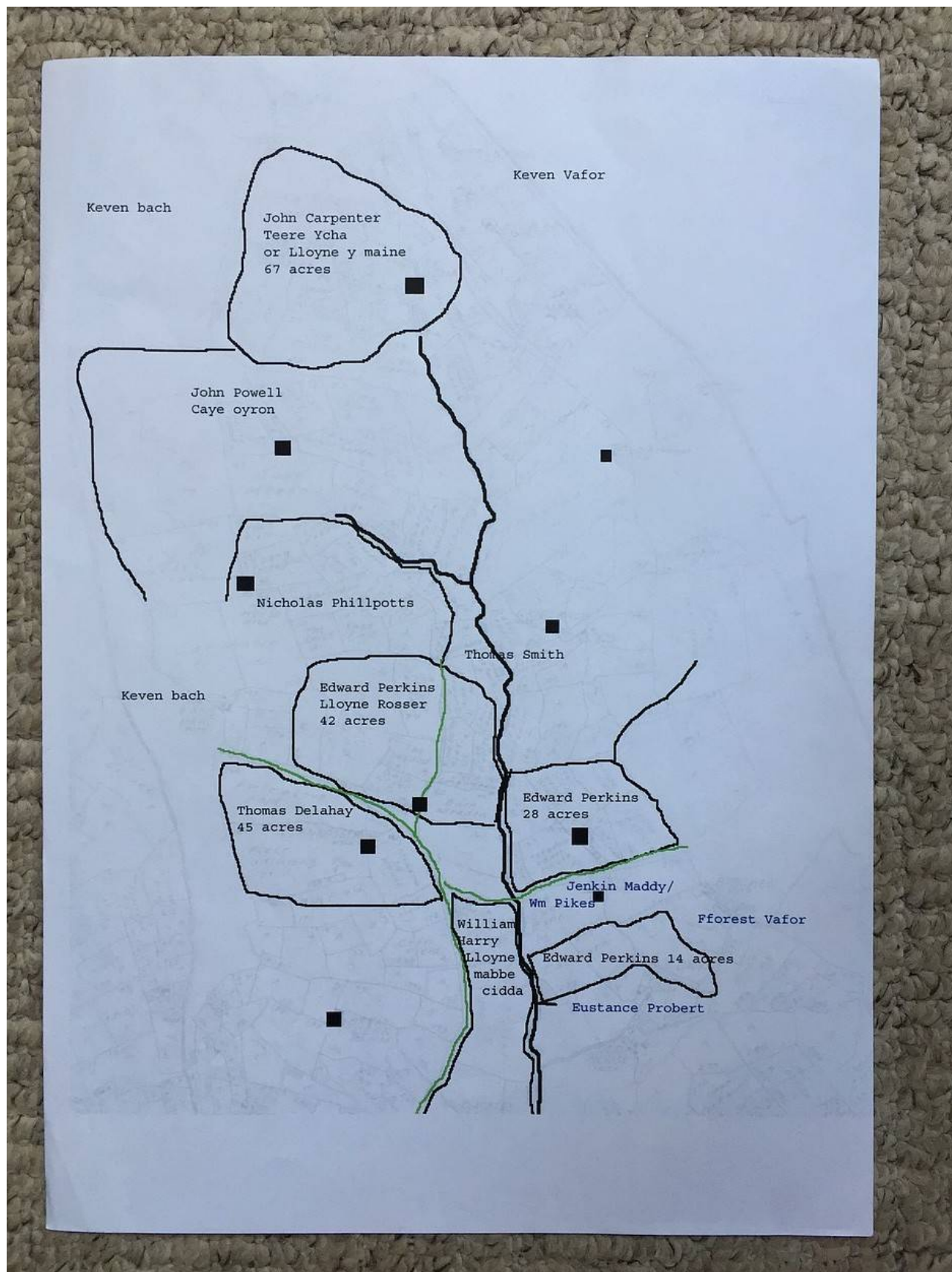
The History of Ewyas Lacy

Document Record



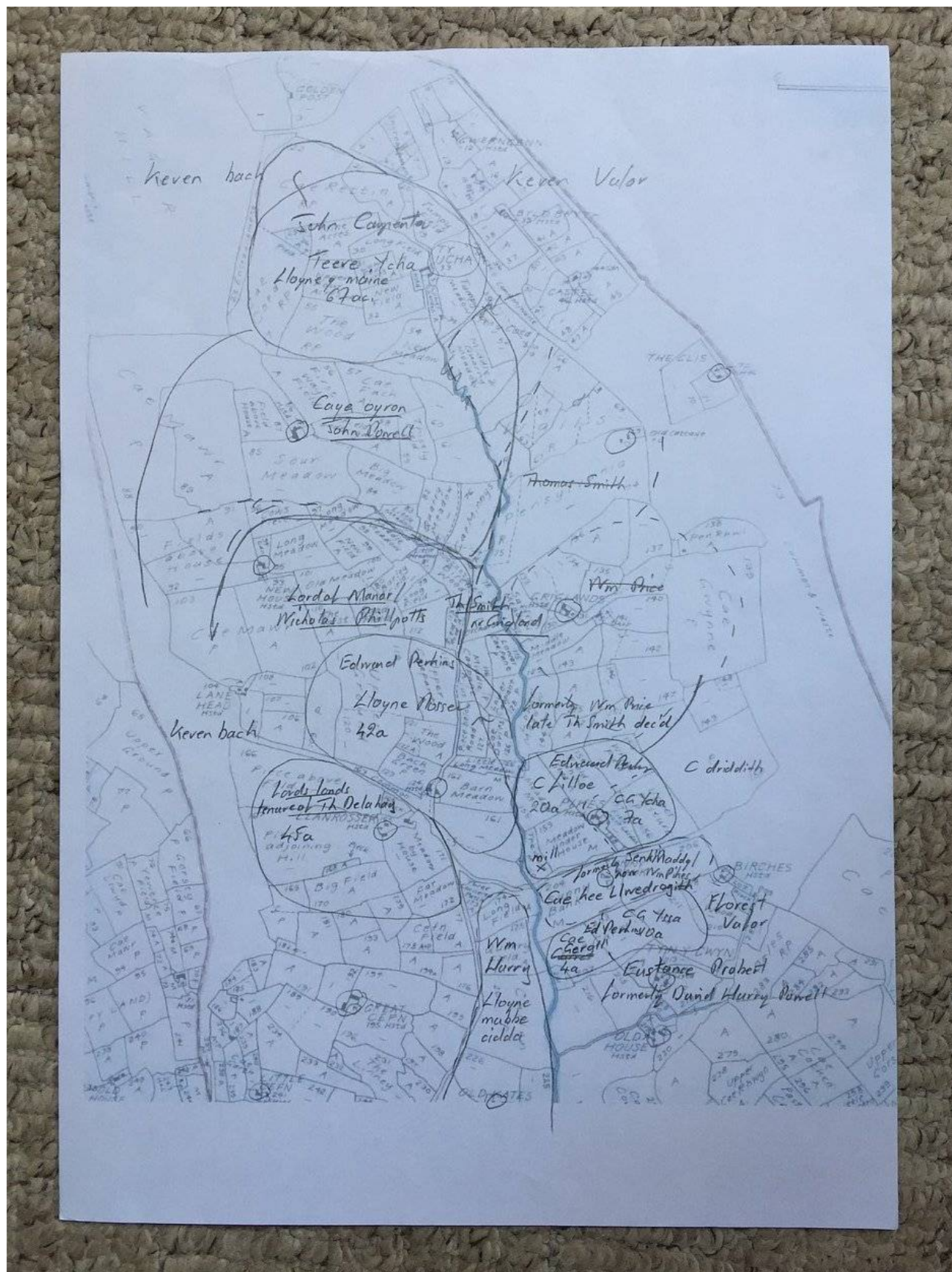
The History of Ewyas Lacy

Document Record



The History of Ewyas Lacy

Document Record



The History of Ewyas Lacy

Document Record

	N	G	B
Henry Allen	240	190	190
T. G. Atwood	160	126	126
James Baker	215	241	154
Francis L. Boddenham	151	166	147
Th. Delahay	113	199	94
Th. Jones	160	232	222
Th. Llanname	33	237	196
Mrs. Maddy	239	233	140
New Morgan	235	225	65
John Motley	211	157	233
Richard Parry	132	67	159
James Parry	189	154	204
Thomas Phillips	57	237	99
Lewis Phillips	101	176	115
A. M. Prosser	189	73	76
Richard Williams	204	194	195
Sarah Teemons	195	127	198

alter
one

The History of Ewyas Lacy

Document Record

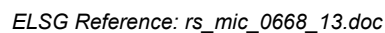


The History of Ewyas Lacy

Document Record

1/07

Tithe Map	% arable		
Pikes	20 15	x	
U Llan	19	x	x 'main' farms
Graig	21	x	15-35% arable
Llan	30	x	
Caeiro	35	x	Henry Allen total
Lone Head	33		250 acres all e
Ty Ucha	26	x	north end
Bgd Brith	50		
Old Walls	25	x	
New House			
Total for parish 3904 acres			
24% arable			
58% meadow/pasture			
18% woodland			



The History of Ewyas Lacy

Document Record

Olchan Development Project Local History Report (2) Field name Survey.

LLANVEYNOE [PRO: IR18/3096]

An appeal meeting was held on May 14th, 1843 (location not given), and had previously been publicised on the church door, the door of the surveyor's office in Hay, and on the door of the New Inn in Longtown where the map and draft of the apportionment were deposited. Again, there were supplementary claims for entitlement to Great Tithes; from Arnold George concerning 2 parcels of land, Benjamin Davis, Samuel Griffiths and Elizabeth Jones, all of which were accepted. After this meeting, but reported with the record of the meeting, Mr CL Moon (acting for Arnold George and other titheowners) wrote to the Assistant Tithe Commissioner claiming entitlement to the Great Tithe of 3 pieces of land, containing about 11 acres, called Cai Kever which were annexed to a farm called 'Twy Craddock'. George had received compositions for this land for many years, and thought it should be mapped in the township of Llanveynoe. The Assistant Tithe Commissioner noted 'As a consequence the proceedings have been delayed...it was considered a disputed Boundary Question would come', but the report continues '...very recently at Abergavenny I was informed by both parties that it was a mistake and that the land in question did not belong to the township of Llanveynoe'.


LONGTOWN [PRO: IR18/3098]

A meeting was held on April 26th, 1844 at the Monmouth Cap Inn, to hear objections to the intended Apportionment. A notice was placed on the door of Clodock church, and the first Apportionment together with the Draft Apportionment were deposited in the township from April 1st. At the meeting, the valuer, Edward Gisborne, was granted an adjournment after explaining that he had received numerous complaints from landowners about Apportionments for that part of the township called the Borough. After a visit, Gisborne considered that the Draft Apportionment needed revision. The Assistant Tithe Commissioner's report set out the details of issues to be dealt with. 1) The owner of Great Tithes in the township of Longtown was Sir Velters Cornewall, a minor, whose Trustees were Thomas Frankland Lewis and Samuel Peplow. 2) The Borough of Longtown was an area distinct from the township, and the vicar of Clodock was entitled to all tithes, including Great tithes, in the Borough (which contained an estimated 1208 acres) 3) Arnold George was entitled to the Great tithes on land known as The Kevin in the township of Longtown and 4) Lands called The Upper House were exempted from the agreement.

At the next meeting, at the Monmouth Cap Inn on May 30th, 1844, 'the valuer stated he found so much dissatisfaction throughout the Township' that he 'requested an Adjournment to revise the whole'. The second adjournment was granted. Matters were finally settled at a meeting on July 3rd, 1844, again at the Monmouth Cap. Several objections to the level of rent charge were heard. James Jeffries, represented by his agent Henry Harris, objected to the charge on Oldcourt Farm compared with the land of William Adams, but it was noted that 'the Appellant had no evidence and did not attend either of the former meetings, being unwell. The Valuer said he had seen Mr Harris the evening before as well as the morning of the last meeting, and he had stated he would attend'. Consequently this objection was dismissed, as were two others. One of these was from the Rev Charles Probert and the other from the Rev John Hopton (the latter represented by his agent Mr William Croome), who both complained that a rent charge had not been set for each field; the dismissal involved fine legal points about when a 'field apportionment' should be made. It was also recorded that 'No notice had been given by Mr Croome of his intention to appeal' and he 'had not attended either of the previous meetings'. Otherwise, agreement was reached on tithes payable to the Improprators (TF Lewis and S Peplow for Sir Velters Cornewall) for tithes in the township, to the Vicar for all tithes in the Borough, and to three other tithe owners.

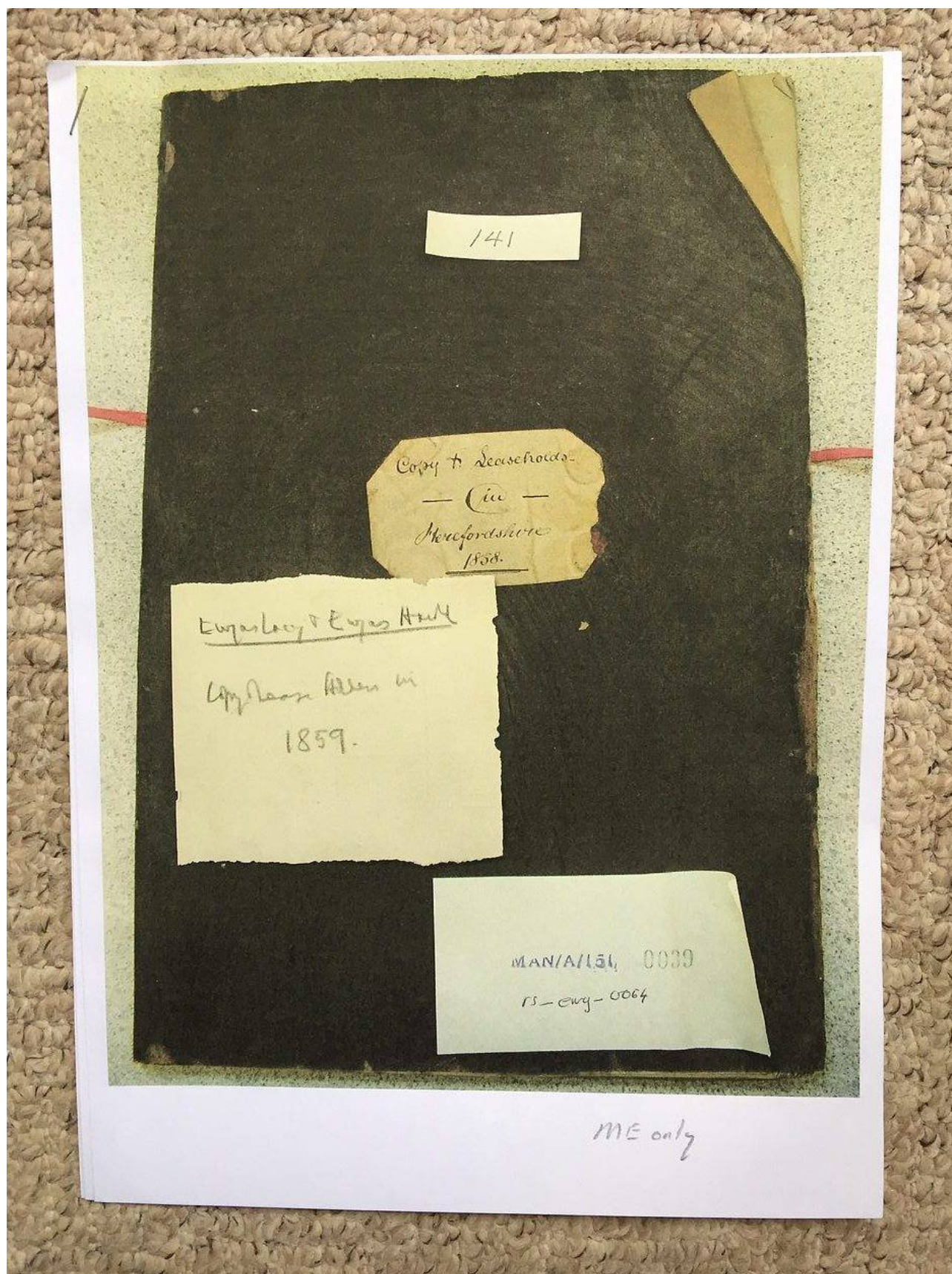
The History of Ewyas Lacy

Document Record



The History of Ewyas Lacy

Document Record



The History of Ewyas Lacy

Document Record

(44)
Michaelchurch Copy-holds -

No	Proprietors	Premises	Annual Rent		No	
			£	s. d.		
1	R. W. Barton Esq	Lane - Mildournefs	"	1 6 ²	27	Thos. O
2	Thos. Jones - Rector	Old Mill	"	3 "	28	Thos. R
3	Matthew Harris Esq	Gables - Base Tenant	"	3 9	29	James
11	R. W. Barton Esq	Lane	"	6 "	30	do
x 5	Edw. Preece Esq	Allydunog wain -	"	8 7	31	Wm. e
6	Thos. Harris	Old Main	"	4 7	32	do
x 7	Thos. Roberts	Gate Parkers	"	3 7		
x 8	Mrs. Johnson	Old House	"	6 2 ¹		
x 9	Thos. Harris Esq	Gate Gifford	"	3 "		
10	Rev. Thos. Preece	Upper House Esq	"	3 10 ²		
11	do do	Lower do	"	1 6		
12418	Mr. Windsor Abergavenny	Lane	"	2 2		
x 13	Miss Mathew Llanelli Regent St.	White House	"	2 6		
x 14	Mortgage of Llanelli Esq	Old Hay	"	3 "		
15	Edw. Richards	Lane	"	1 6		
x 16	Thos. Jones	Keven Nests	"	4 10 ²		
17	Smiths Newton Llanelli Esq	Lane	"	1 1 ²		
18	Mr. Windsor Abergavenny	do	"	5 6		
19	Wm. Harris	Parish Lane	"	1 "		
20	Mortgage of Llanelli Esq	Parish Lane	"	3 "		
21	Sophia Preece	Trump	"	1 "		
22	Mrs. Bishop	Pan Park	"	3 6		
23	Thos. Williams	House & Lane Gifford	"	6 8		
24	Edw. Preece Esq	Rites Nest	"	1 "		
25	Henry Smith Llanelli Esq	Lane	"	2 "		
26	James Barr	Gate Mill	"	1 "		

141

The History of Ewyas Lacy

Document Record

Continued.

Annual Rent	No.	Proprietors	Premises	£.	s.	d.
1 6 ¹ / ₂	27	Thos. Phillips	Spring Castle	"	1	"
3	28	Mr. Robert	Lane	"	2	6
3 9	29	James Scarborough	House & Lane	"	2	"
6	30	do do	do	"	2	"
8 7	31	My Smith Tenant Leep ^{1/2} 1/2	Rickles	"	3	"
4 7	32	do do ^{1/2} 1/2	New Barn & Lane	"	1	6
3 7						
6 2 ¹ / ₂						
3						
3 10 ¹ / ₂						
1 6						
2 2						
2 6						
3						
1 6						
4 10 ¹ / ₂						
1 1 ¹ / ₂						
5 6						
1						
3						
1						
3 6						
6 8						
1						
2						
1						

141

The History of Ewyas Lacy

Document Record

1900/24

(H)

PTD

Michaelchurch Copy-holds

No	Repurators	Premises	Annual Rent	No	
			£ s. cc		
1	R. W. Barton Esq.	Lance - Midwings	" 1 6 ¹ / ₂	27	Plot
2	Wm. Jones - House	Old Mill	" 3 "	28	Plot
3	Wm. Jones Esq.	Chapel - House	" 3 9	29	Plot
4	R. W. Barton Esq.	Lance	" " 6	30	Plot
5	R. W. Barton Esq.	Widening view	" 8 7	31	Plot
6	Wm. Jones	Widening	" 4 7	32	Plot
7	Wm. Jones	Plot	" 3 7		
8	Wm. Jones	Old House	" 6 2 ¹ / ₂		
9	Wm. Jones	Old House	" 3 "		
10	Wm. Jones	Upper House Esq.	" 3 10 ¹ / ₂		
11	Wm. Jones	House	" 1 6		
12	Wm. Jones	House	" 2 2		
13	Wm. Jones	White House	" 2 6		
14	Wm. Jones	Old House	" 3 "		
15	Wm. Jones	House	" 1 6		
16	Wm. Jones	House	" 4 10 ¹ / ₂		
17	Wm. Jones	House	" 1 ¹ / ₂		
18	Wm. Jones	House	" 5 6		
19	Wm. Jones	House	" 1 "		
20	Wm. Jones	House	" 3 "		
21	Wm. Jones	House	" 1 "		
22	Wm. Jones	House	" 3 6		
23	Wm. Jones	House	" 6 8		
24	Wm. Jones	House	" 1 "		
25	Wm. Jones	House	" 2 "		
26	Wm. Jones	House	" 1 "		

141

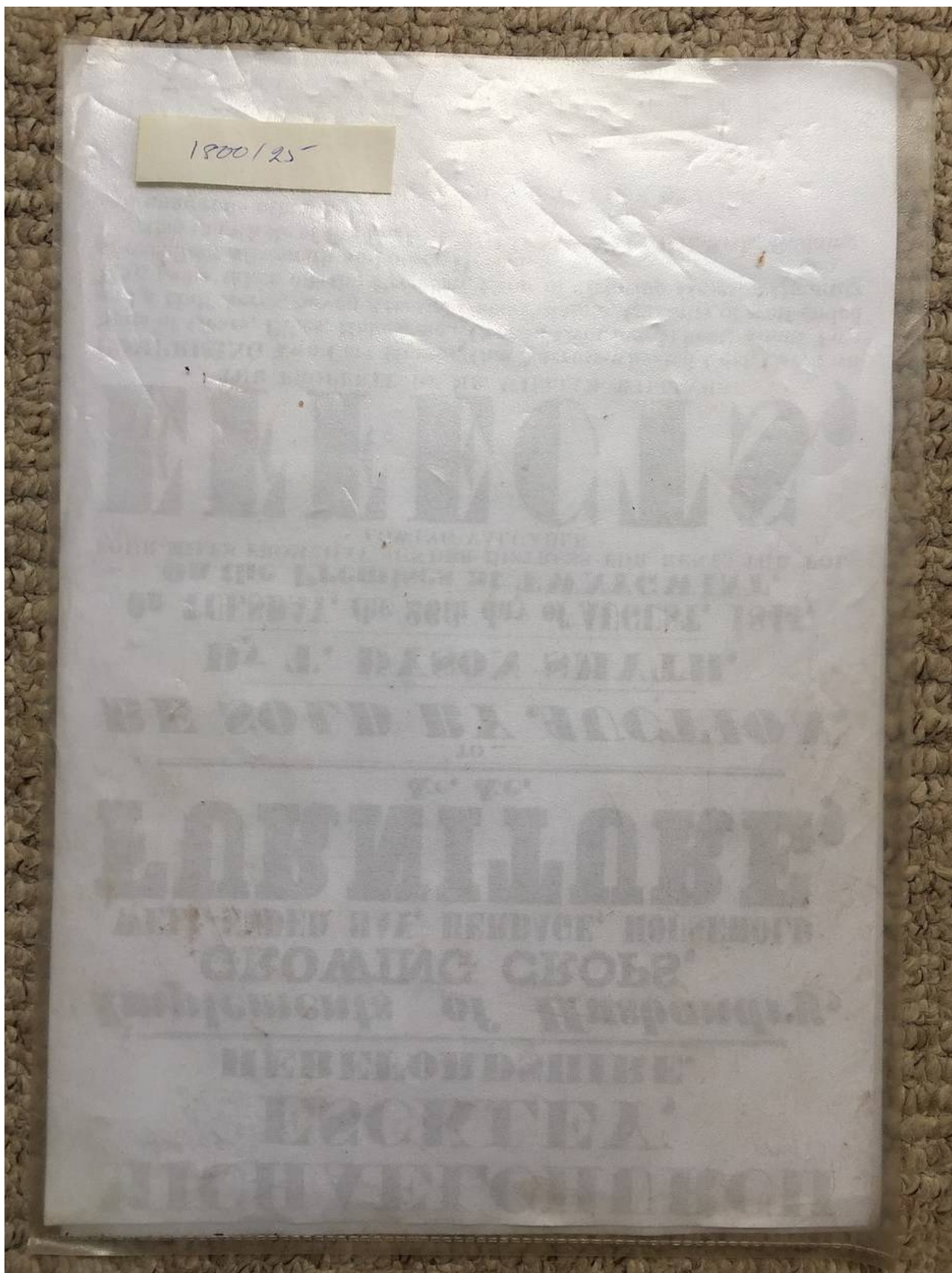
The History of Ewyas Lacy

Document Record

		Continued.			
Annual Rent		Proprietors		Promises	£. s. d.
£	s. d.	No.			
"	1 6 ^d	27	Thos. Phillips	Spring pasture	" 1 "
"	3 "	28	Mr. Roberts	Lands	" 2 6
"	3 9	29	James Seaforth	House & Land	" 2 "
"	6 "	30	do do	do	" 2 "
"	8 7	31	Mr. Smith Tenant of the	Brickles	" 3 "
"	11 7	32	do do	Mr. Brown & Land	" 1 6
"	3 7				
"	6 2 ^d				
"	3 "				
"	3 10 ^d				
"	1 6				
"	2 2				
"	2 6				
"	3 "				
"	1 6				
"	4 10 ^d				
"	1 1 ^d				
"	5 6				
"	1 "				
"	3 "				
"	1 "				
"	3 6				
"	6 8				
"	1 "				
"	2 "				
"	1 "				

The History of Ewyas Lacy

Document Record



MICHAEL CHURCH
140-67
2nd
ESCKLEY,
HEREFORDSHIRE.

Implements of Husbandry,
GROWING CROPS,
 WELL-ENDED HAY, HERBAGE, HOUSEHOLD
FURNITURE,
&c. &c.

TO
BE SOLD BY AUCTION,
By T. DYSON SMYTH,

**On TUESDAY, the 26th day of AUGUST, 1845,
On the Premises at TWNYGWINT,
FOUR MILES FROM HAY, (UNDER DISTRESS FOR RENT,) THE FOLLOWING VALUABLE**

EFFECTS.
THE PROPERTY OF MR. WILLIAM WILLIAMS.

THE PROPERTY OF MR. WILLIAM WILLIAMS:

COMPRISING Two Cart Horses, One Narrow-wheeled Cart, Car, Two Suits of Gears, Pikes, Rakes, &c., Crop of Growing Wheat, about Two and a Half Acres, Seven Acres of Oats, Potatoes, Quantity of well-ended Hay, to be taken off the Premises, Crop of Growing Grass, a Quantity of excellent Aftermath and other Herbage.


Also the whole of the **HOUSEHOLD FURNITURE**, Beds, Bedding, and numerous other Articles.

THE SALE TO COMMENCE AT TWELVE O'CLOCK.

EDWARD WEYMSS, PRINTER, JOURNAL OFFICE, HEREFORD.


The History of Ewyas Lacy

Document Record



The History of Ewyas Lacy

Document Record



The History of Ewyas Lacy

Document Record

[illegible]

proved at London 15th May 1847 before the Judge by the oath of Sarah
the said Widow the said title Certificate to which London was granted having
been first sworn by Commissioner Daniel to Commissioner

I Sdenry Assen

[illegible]

Henry Allen
Esquire
32

The History of Ewyas Lacy

Document Record

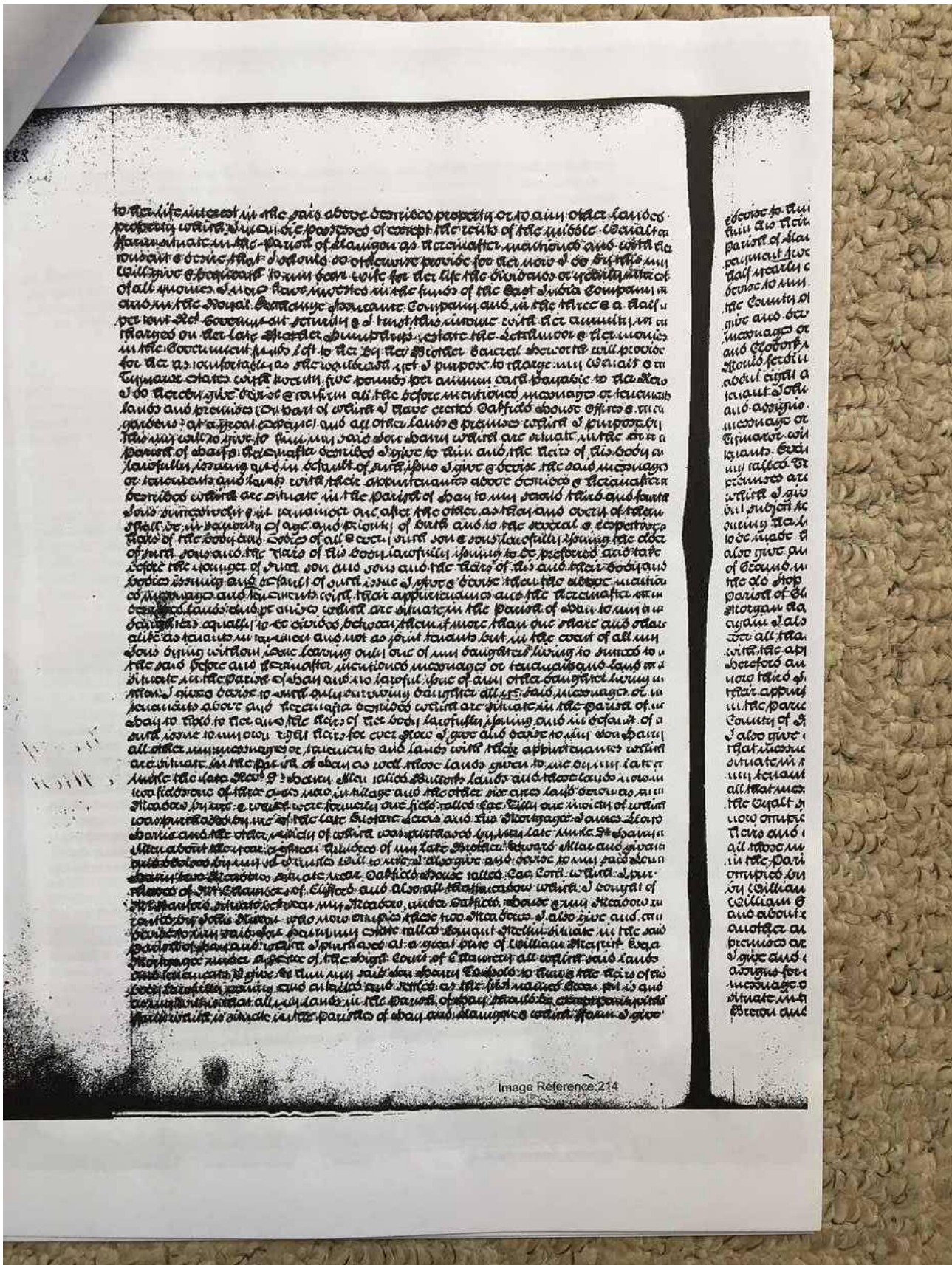


Image Reference: 214

The History of Ewyas Lacy

Document Record

[illegible]

The History of Ewyas Lacy

Document Record

Cottage & old still land to be sold adjoining the lands of Twickenham & containing
by my tenant Thomas Powell and all that cottage and two gardens in the same
parcel of four acres more or less by William Thomas Stacey all within the
messuages or tenements & lands I give to him my said son & his heirs to hold
to him this lease & assigns for ever I also give & devise to my said son & his heirs
all that cottage & garden some parts built by me in the parish of St. Martin
the County of Middlesex & all adjoining the same said street & also
containing by my tenant John Powell to hold to him my said son this lease
& assigns I also give and devise to him my said son & his heirs all that
messuage or tenement lands and premises with their appurtenances called the
garden and glassy pit situate in the parish of St. Martin the County of Middlesex
lately occupied by my tenant the widow Leathers & now by William Thomas
with mortgaged the all within a parcel mortgaged lands & premises I give to him
my said son & his heirs to hold and assigns for ever as to my messuage or
tenements & lands with their appurtenances situate in the County and Borough
of Westminster called the street I give & devise the same to my said son & his heirs
with mortgaged the same upon this special trust and condition that the within
the same with all convenient speed to the best advantage he can and out of
the monies arising from such sale to pay to my sister Martha Porter or her
directors & assigns the sum of One thousand seven hundred pounds being a debt
due to her for monies so that amount of debt at the date the rate of
paying the said pounds per cent interest if the said sale produces less than
that sum my will is that the deficiency be made up to her or her representa-
tives out of my personal property or other debts if the said sale produces more than
sufficient to pay the above named sum to my said sister then my will is
that the surplus be paid to my executors to add to my other personal property
now as to my personal property I give & bequeath to my executors the residue
of the said monies invested in the funds of the East India Company and
of the Royal Exchange Assurance Company and in the 3 per cent stock
invested in the said special trust and condition that they cause the dividend
or interest of the whole and pay the same half yearly as they become due to
my dear wife Jane Stacey during her life and that immediately after her
death they sell out the principal sum and pay the same two hundred and
five hundred pounds to each of my two daughters and if one of them be living
then the other two to that one that then also pay to my daughters the sum
of five hundred pounds each in discharge of my debts to them for monies of
Marriage my hands given to them by their late mother & to my daughter
of which are in the hands of my son Charles then they also lay out five hun-
dred pounds of the produce of my sale for the benefit of my son Frederick my
youngest daughter & also the remainder of the monies the produce of the sale
of the above described lands property and all my other personal property in a
certain money in the house at the time of my decease & my power of
appointing will I give to my dear wife & executors of said estate and
may be due to me any monies which I may have in the debt of others
then & I London & Company & Company & Company and per-
sons in the debt of others & I give to my son Frederick my son & his heirs
to leave to my executors to enable them to pay all my debts funeral expenses
and to divide the remainder between themselves my four sons & their heirs
and I do hereby nominate and appoint my four sons & their heirs
executors and administrators of my will and of my last will and testa-
ment contained in these Acts of paper to each of which I have subscribed my
name and to the said executors my name and seal this eighth day of March in the
fourth year of the reign of our Majesty Queen Victoria. Henry Allen
deigned & sealed published and delivered by the said testator Henry Allen as and for
the last will and testament in the presence of my wife Jane who have subscribed our names
as witnesses thereto my two executors and the presence of four others. The
James the day - J. R. Jones the day (Buckingham Lodge) - The Duke of Devonshire the day

Prove

price
from
down
want
life &
- apply

[illegible]

The History of Ewyas Lacy

Document Record

1
I Henry Allen of the Lodge in the County of Brecon Esquire
do make this my last Will & Testament in manner following
that is to say Whereas my eldest son Henry Allen will be entitled
upon my Wife's decease and my death to my several Messuages or
Tenements and Lands with their appurtenances called grapt and
Befferton situate in the Parish of Hay in the County of Brecon and
to all that Meadow under the green pit Brickfield adjoining the same
leading from the Hay to the Hay Common on one side thereof and
the Turnpike Road leading from the Hay to Brecon at the North
end thereof & which last described Meadow is now in the occupation
of John Nixon as tenant and also to all that Messuage or Tenement
Farm & Lands called Santywickel situate in the Parishes of Hay
and Llannagon in the said County of Brecon So hold to him the said
Henry Allen and the heirs of his body lawfully issuing but subject
to the payment of any sum not exceeding Fifteen Hundred Pounds
to my younger children as I and my Wife or the survivor may
appoint or as I alone may appoint Now I do hereby discharge the
said above described Lands from any claims from my younger
children for whom I purposed by this my Will far better to provide
And whereas my dear Wife after my decease would be entitled
to the rents and profits of the above described Lands for her life Now
my wish is the better to provide for her I and being enabled so to do
from another source that she would give up all claim to her life
interest in the said above described property or to any other landed
property which I may be possessed of except the rents of the Middle
Winall Farm situate in the Parish of Llannagon as hereinafter
mentioned and with her consent & desire that I should so otherwise
provide for her Now I do by this my Will give & bequeath to my
dear Wife for her life the dividends & yearly interest of all monies I
now have invested in the funds of the East India Company and in
the Royal Exchange Assurance Company and in the three & a half per
cent Government Security & I trust this revenue with her annuity
charged on her late Brother Humphrey's estate the Settlement & her
monies in the Government Funds left to her by her Brother General
Alexander will provide for her as comfortably as she would wish yet

The History of Ewyas Lacy

Document Record

I purpose to charge my Writall & Legmanor estates with twenty one
pounds for annuall each payable to be. Now I do hereby give devise
to saye. All the before mentioned Messuages & Tenements Lands
and Premises (or part of which I have erected bakfeld House upon
expendure at a great expence) and all other lands and premises which
I purpose by this my will to give to my said Son Henry which are
situate in the Parish of Hay & hereinafter described I give to him
and the heirs of his body lawfully issuing and in default of such
issue I give & devise the said Messuages & Tenements and Lands
with their appurtenances above described and hereinafter described
which are situate in the parish of Hay to my second third and fourth
Sons successively & in remainder one after the other as they and every
of them shall be in minority of age and minority of birth and to the
several & respective heirs of the body and bodies of all & every such
Son & Sons lawfully issuing the elder of such Sons and the heirs
of his body lawfully issuing to be preferred and take before the
younger of such Son and Sons and the heirs of his and their body
and bodies issuing and in default of such issue I give & devise then
the above mentioned Messuages and Tenements with their appurtenances
and the hereinafter described Lands and Premises which are situate
in the parish of Hay to my Daughters equally to be divided
between them if more than one share & share alike as tenants in
common and not as joint Tenants But in the event of all my
Sons dying without issue leaving only one of my Daughters living
to succeed to the said before and hereinafter mentioned Messuages
& Tenement and Land situate in the parish of Hay and no
lawful issue of any other Daughter living then I give & devise
to such only surviving Daughter all the said Messuages &
Tenements above and hereinafter described which are situate in the
Parish of Hay to hold to her and the heirs of her body lawfully
issuing and in default of such issue to my own right heirs for ever
Now I give and devise to my Son Henry all other my Messuages
& Tenements and Lands with their appurtenances which are situate
in the Parish of Hay as well those lands given to me by my late
Wife the late Mrs Dr Henry called Bullocks Lands and
those lands now in two fields one of them being now in tillage

The History of Ewyas Lacy

Document Record

and the other two acres layd down as Meadow by me & which
were formerly one field called the City one moiety of which
was purchased by me of the late Eustace Lewis and his son
the late James Lloyd Harris and the other moiety of which
was purchased by my wife Anne of Henry Allen about the
year eighteen hundred of my late brother Edward Allen
and given and devised by my said brother Will to me I also
give and devise to my said son Henry two Meadows situate
near Oakfield House called the Oak which I purchased of
Mr Chambers of Clifford and also all that Meadow which I
bought of Mr Mansford situate between my Meadow under
Oakfield House & my Meadow called by John Nixon who now
occupies these two Meadows I also give and devise to my said son
Henry my estate called Convent Hill situate in the said parish of
Gay and which I purchased at a great price of William Augustus
a Mortgagee under a decree of the High Court of Chancery all which
said lands and tenements I give to him my son Henry to hold to
him & the heirs of his body lawfully issuing and entailed and settled
in the first named place to him and as my will is that all my lands
in the Parish of Gay should be except Tautporth Farm which is
situate in the parishes of Gay and Sturgeson and which Farm I give
and devise to him my said son his heirs and assigns for ever I also give
and devise to him his heirs and assigns for ever my Farm called
Middle Woodall situate in the Parish of Sturgeson occupied by the
widow Jones as my servant but charged with the payment yearly five
pounds for annuity to his mother for her life to be paid half yearly
on the second day of February and first day August I also give and
devise to my said son Henry all my land situate in the Parish of
Kempford in the County of Radnor to hold to him and his heirs &
assigns for ever I also give and devise to him my said son Henry
his heirs and assigns for ever my Messuages & tenements lands
and premises situate in the parishes of Watstone and Medock in
the County of Shropshire called the Crown Messuages and Messuages
now occupied by my servant Joseph Dyer Also a small
tenement situate near the road in Sturgeson in the same County
occupied by my servant John Sturgeson I give and devise to him my

The History of Ewyas Lacy

Document Record

and son Henry his heirs and assigns for ever. I give and devise
to my said son Charles all that allmorage & tenement lands
& premises called then 11. messuages called Agurins with the corn
mill there adjoining now in the occupation of my tenants John
Tren and John Treacher and a cottage and garden there adjoining
called Greenyough all which allmorage & tenements called Sands
cottage and premises are situate in the parish of Sturizon in the
County of Salop all of which I give & devise to him my said son
Charles his heirs and assigns for ever and subject to a charge
and payment of yearly 40. pounds for annuities to be made during
his life & to be yearly charge the said lands and premises with
such payment to be made half yearly on the second day of February
and first day of August. I also give and devise to my said son
Charles the old garden Orchard and plot of ground now rented
of me by Mr John Morgan of Little Hill and which is near the old
High Gate or the Old Hay Swamp the head near Stogobach in the
parish of Glastbury in the County of Radnor & which last described
land Mr Morgan has improperly laid off to his son land but
I promise to have out again. I also give and devise to my said son
Charles his heirs and assigns for ever. All that allmorage & tenement
Farm lands & premises called Dragons with the appurtenances
situate in the parish of Stichwell in the County of Shrop and now
occupied by my servant James Lewis. I also give and devise to my
said son Frederick all these allmorage & tenement lands &
premises with their appurtenances called Clom Bodurne the greater
part of which are situate in the parish of Stamilton and a few
acres in the parish of Glastbury in the County of Worce and now
and for several years past in my own occupation. I also give
and devise to him my said son Frederick his heirs & assigns
for ever that allmorage & tenement & lands with the appurtenances
called Portarion situate in the parish of Glastbury in the County
of Worce and now occupied by my servant William Morgan.
I also give and devise to my said son Frederick all that allmorage
& tenement lands and premises with the appurtenances called the
Upall situate in the parish of New Church in the County of Radnor
and now occupied by my servant Thomas Lloyd to hold to him

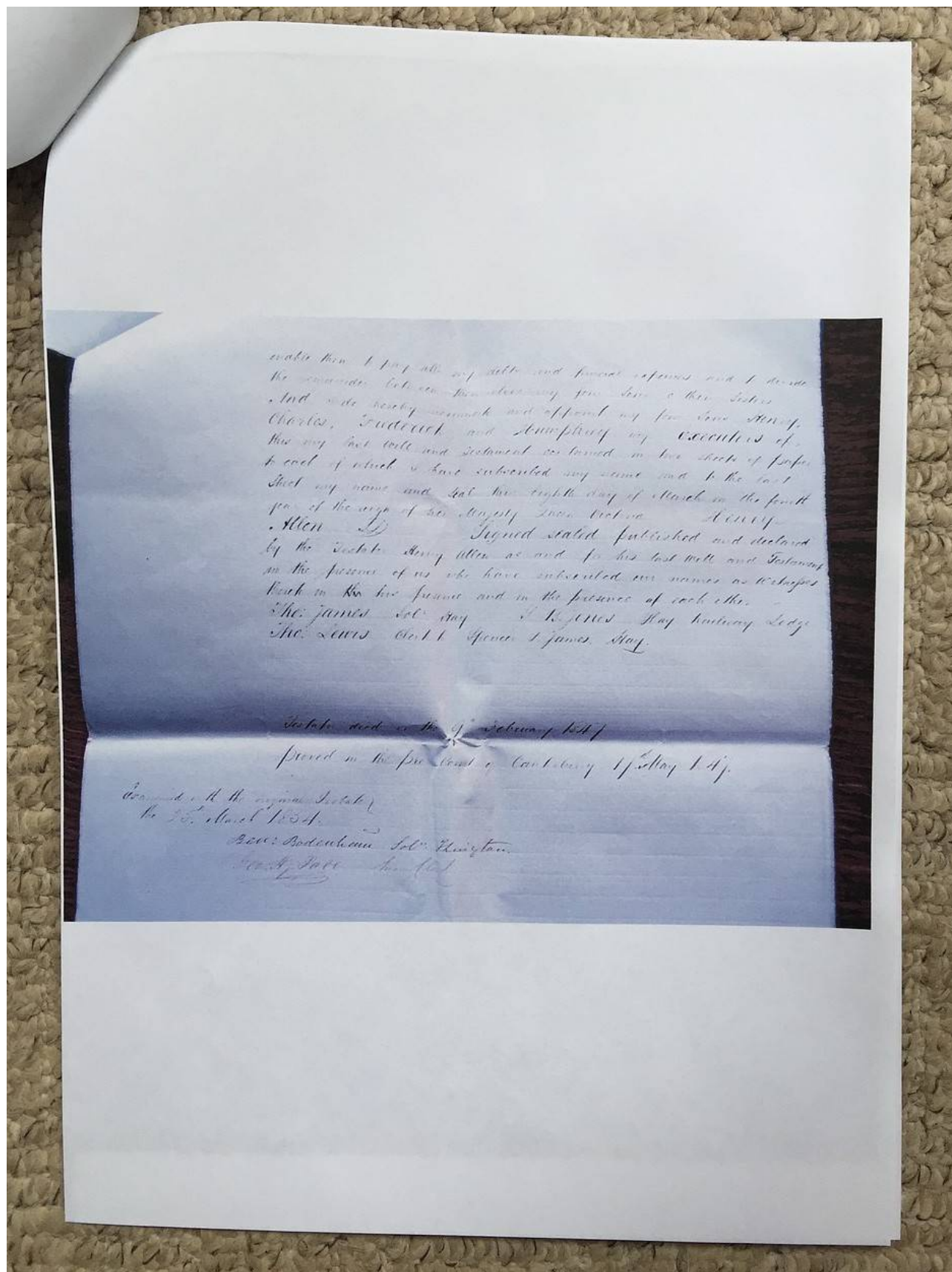
The History of Ewyas Lacy

Document Record

After this special trust and confidence that he will sell the same
at all convenient speed to the best advantage he can and out
of the moneys arising from such sale to pay to my wife, Martha
Tucker a be-^{representative} the sum of one thousand seven hundred
pounds being a debt owed her for money & that amount which
I have at her desire for use of paying her four pounds for
cost interest: of the said sale produce less than that sum my
will is that the deficiency be made up to her as her representative
out of my personal property or other debts of the said produce
more than sufficient to pay the above named sum to my said
wife. Then my will is that the surplus to be paid to my
executors to add to my other personal property. Now as to my
personal property I give & bequeath to my executor hereinafter named
all my moneys invested in the funds of the East India Company
and of the Royal Exchange Assurance Company and in the 3 & 4
per cent Red Government Bonds upon this special trust and
confidence that they will the dividends & interest of the whole and
pay the same half year as they become due to my dear wife here-
after during her life and that immediately after her decease they
sell out the principal sum and pay the cost to each of my daughters
five thousand five hundred pounds & each of my two daughters and
if only one be living then three thousand to that one: that they also
pay to my daughter the sum of five hundred pounds each in
discharge of my debt to them for moneys of theirs in my hands
given to them by their late uncle Henry the Mercers of
which are in the hands of my son Charles that they also pay
out five hundred pounds of the produce of such sale for the
benefit of my son Charles youngest daughter Harriet. As
to the residue of the money the produce of the sale of the above
bequeathed funded property and all my other personal property
except my share in the house at the time of my decease & my
household furniture which I give to my dear wife I bequeath to
other debts which may be due to me any moneys which I may have
in the Bank of St. George & London, Withers and Company
herein or perhaps in the Bank of St. George & London or in the
Bank of St. George & London and dead debt I bear to my executor to

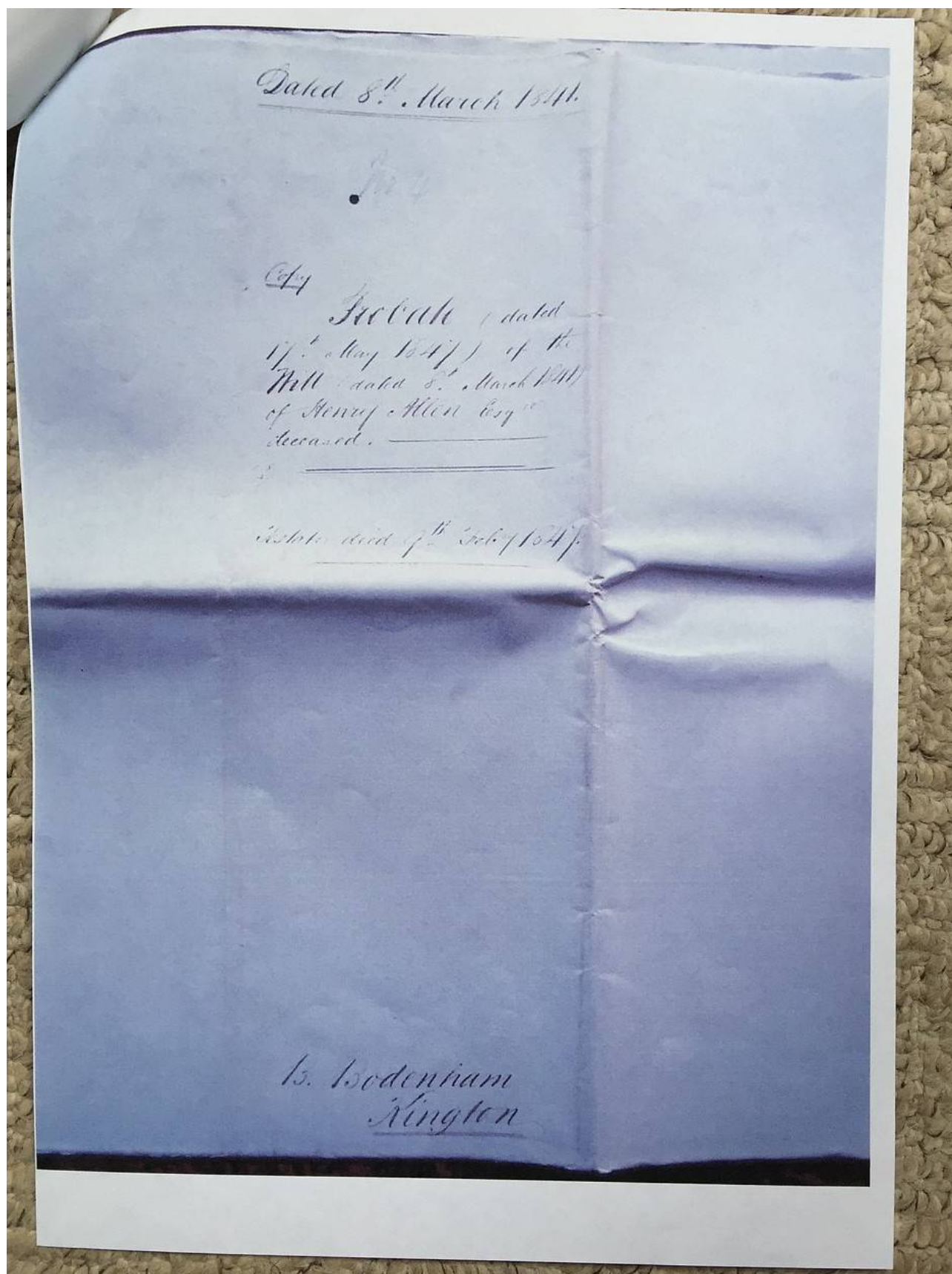
The History of Ewyas Lacy

Document Record



The History of Ewyas Lacy

Document Record



The History of Ewyas Lacy

Document Record

Henry Dillon the Lodge, County Brecon Eng 28th March 1641
died 9th Feb 1647

Abel son Henry Greenjil & Pepperton in Hay
meadow under the Greenjil Bush/old (loen given)
mess. Pontyprichet — in Hay & Llanigon

wife dindards in East India Co, Royal Exchange Assurance Co
& 3rd Count Seely

to Henry all property in Hay
Bullochs land (given by uncle late Rev'd Dr Henry Dillon)
one meadow
meadows near Oakfield House
Coinont Mellin in Hay
Middle Wenatt in Llanigon
land in Boughwood

The Cwm Telfreys Meadows & Moned Tordin in
Wallerstone & Clodoch occ'd by Joseph Prosser
small tenement, 2 acres, Llanvornoe occ'd by John Anthony

And son Charles Tynawr with cummill Treedyhugh in Llanigon
land near Old Ship Gate in Glasbury
Dragons Pool

Belson Friedrich Cwm Cadwme in Llanilian
Fentlarron in Glasbury
Vyaltin New Church
all messuages in ME

Llyn Rhosser occ'd by Joseph Mainwaring
Pensilvania - lately - William Williams
The Pykes occ'd by William Grilling
cottage occ'd by Thomas Pugh carpenter
the area growth Cerr Bach Hill
large piece land Golden Post

The History of Ewyas Lacy

Document Record


Althron Humphrey Tivedyhome in Talgarth
 Prollgach adjoining
 cottage
 cottage in Glasbury
 Penna Moor & Clay Pits in Darstone
 property in Caernarvon subject to sale

 to Executors money in East India Co. Royal Exch & 3¹/₂ Gaml Secty
 to his wife

 For Proved 17 May 1847

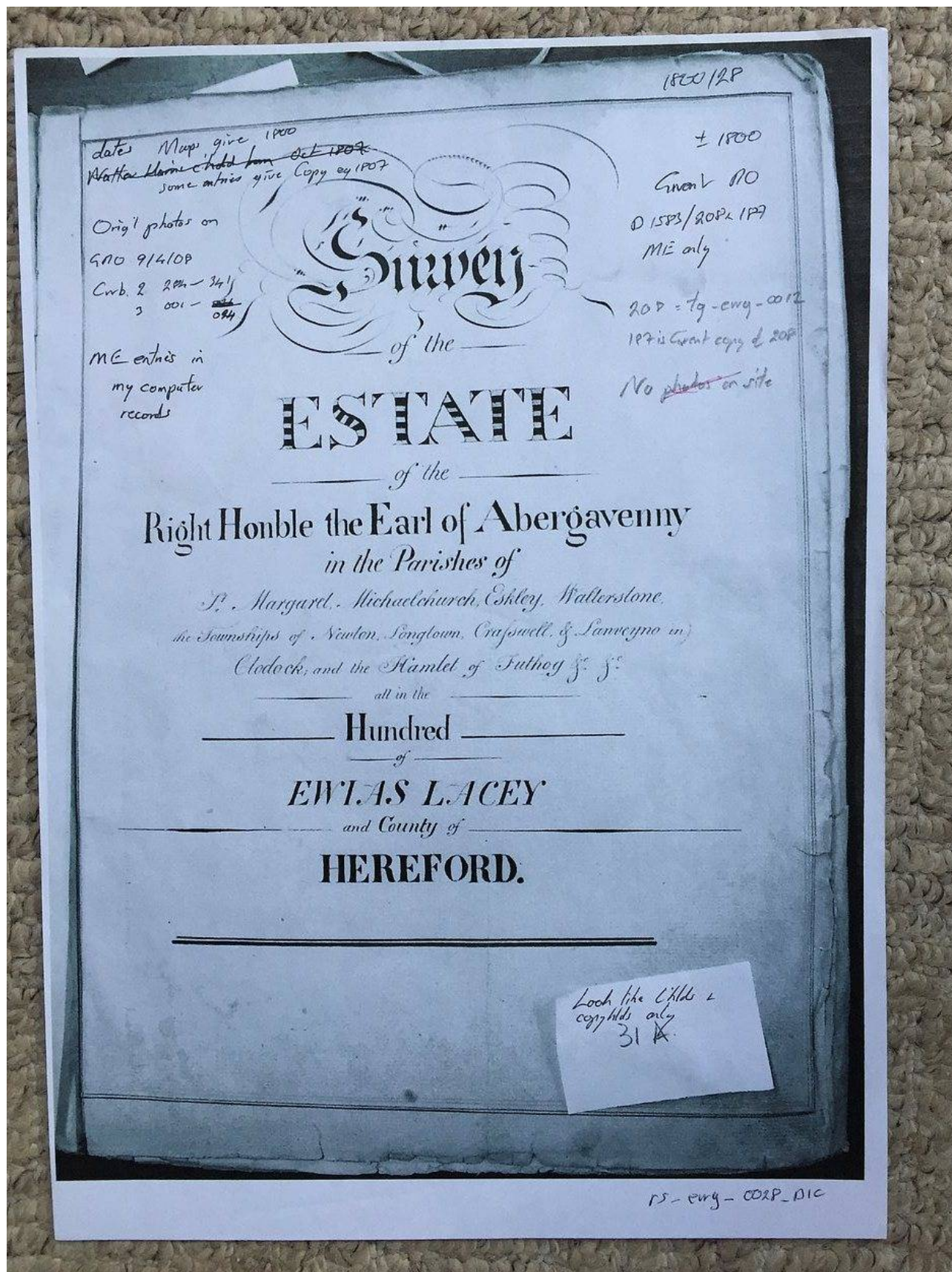
The History of Ewyas Lacy

Document Record



The History of Ewyas Lacy

Document Record



The History of Ewyas Lacy

Document Record

2/302

- 4 -

In the Parish of Michaelchurch.

	No.	Names of Pieces	Quality	Quantity				
Rhydymnock Rhedynog fair William Watkins One copy	1	Houses, Gardens &c		2	28			
	2	Meadow below the House	Meadow	6	3	28		
	3		Pasture	3	1	24		
	4			6	2	36		
	5		Rough	9	1	20		
	6		habble	1	3			
	7			3	2	8		
	8			1	2	26		
	9	Common Beach		3	1	2		
	10			11	3	38		
	11		Rough	1	10			
	12		habble	5	1	32		
	13		Pasture	6	1	20		
	14		habble	4	1	11		
	15			6	1	11		
	16			1	2	38		
	17	Household in the Township	Meadow	3	1	36		
	18	of Longfown	Pasture	2	2	8	82 5	
Another copy	19	Great Cae Melyn		5	3	11		
	20		Meadow	4	2	24		
	21	Little Cae Melyn	Pasture	2	3	5		
	22	Ten Hugel		0	2	34		
	23		Meadow	2	2	32	22 2 7	
	24						1 1 8	
Benjamin Trichard Sir Cradoch John Rogers now David Pitt see Court Roll 19th June 1809	25	Houses, Gardens &c		2	37			
	26	Cae Bach	Pasture	2	1	32		
	27	Cae Sound	habble	1	1	20		
	28	Cae Hyll		1	1	30		
	29	New Cradoch	Pasture	3	1	28		
	30	Meadow below the House	Meadow	8	3	1		
	31			1	2	30		
	32			1	1	16	25 1 39	
	Late James Harris Little Cae / Old Mill immediately south of - does not include these buildings	33		Pasture	3	1	30	
		34			3	2	20	
35				2	2	31		
36			Rough	1	2	4		
37			habble	1	1	11		
38				1	3	6		
39				0	1	36		
40			Meadow	3	2	31		
41			Wood	1	1	20	21 3 32	
							133 1 31	

31 A

The History of Ewyas Lacy

Document Record

2/306

In the Parish of Michaelchurch

<i>Twissed Names</i>	<i>N^o</i>	<i>Names of Dues</i>	<i>Quality</i>	<i>Quantity</i>
<i>Bridges Cog</i>	1	<i>Bedaobach</i>	<i>Rough</i>	1 24
<i>now Joseph Lea see</i>	2	<i>Cae Bannal</i>	<i>Pasture</i>	2 1 30
<i>Count Roll 24th May 1865</i>	3		<i>Stable</i>	1 3 1
	4			2 22
	5		<i>Meadow</i>	7 1 8
	6		<i>Stable</i>	2 1 7
<i>Mr. Wm Roberts</i>	7		<i>Pasture</i>	4 2 29
<i>Old House</i>	8		<i>Meadow</i>	5 3 20
	9	<i>Cae Wfen</i>	<i>Pasture</i>	2 2 20
	10		<i>Rough</i>	5 17
	11		<i>Stable</i>	1 38
	12		<i>Pasture</i>	1 1 17
	13	<i>Cae Bryn Sponch</i>		4 2 27
	14	<i>Upper Cae Dyffyn</i>	<i>Meadow</i>	5 3 12
	15	<i>Lower Cae Dyffyn</i>		1 1 1
	16	<i>Jacks Duon</i>	<i>Stable</i>	6
	17			1 3 30
	18			1 34
	19			1 3 34
	20	<i>Fra Lact</i>	<i>Pasture</i>	3 3 8
	21			3 2 31
	22	<i>Quelst y Goppa</i>		8 5
	23		<i>Rough</i>	3 2 35
	24	<i>Cae Anglor</i>	<i>Pasture</i>	5 1
	25		<i>Meadow</i>	0 1
				93 2 8
<i>William Roberts</i>	26			1 6
	27			1
	28	<i>Cae Gwen</i>	<i>Stable</i>	1 3 28
	29		<i>Rough</i>	1 20
	30		<i>Stable</i>	2 2 12
	31	<i>Caeau Dorch</i>	<i>Rough</i>	12 3 16
	32	<i>Thygh Sponch Meadow</i>		1 1 16
	33	<i>Quelst y Ffynod</i>	<i>Meadow</i>	1 2 28
	34		<i>Stable</i>	2
				26 1 6
		<i>Carried over</i>		93 2 8

31 A.

The History of Ewyas Lacy

Document Record

In the Parish of Michaelchurch.					
Names of Owners	No.	Names of Places	Quality	Quantity	
			Bret over	26 1 6	93 2 0
William Roberts cont ^d	35		Arable	2 1 17	
	36		"	3 3	
Rockyfold	37	House Gardens &c	"	1 1 25	
	38		Meadow	10 1 1	
	39	Car Bynn Spurwich	Arable	1 2	
	40		Pasture	1 3 22	
	41		Arable	3 1 13	56 1 7
Lewis Jenkins	42		Wood	3 2 10	
land adjoining	43		Arable	2 2 38	
Llanbaddon	44		Pasture	2 1 38	
	45	Car Gwch	"	6 2 1	
	46		Meadow	1 2 5	16 7 16
Nicholas Johnson	47		Wood	1 3 21	
	48		Pasture	2 3	3 2 21
David Lewis	49	Car Bynn Bar	Arable	2 3 12	
	50		"	2	
White Cottage	51	Gwled Gey	Meadow	3 1 30	
	52		Pasture	2 3 30	13 1 32
Simon Eton	53	Little Meadow in Ardock	Meadow	1 3 6	
	54		Arable	2 1 37	
	55	Caru Bach	Rough	10 2 1	
	56	House y Darian	Arable	5 3 1	
	57		"	2 2 20	20 1 31
Walter Marsh	58		Meadow	2 1 10	
	59		Arable	3 1 1	
	60		"	3 1 30	
	61	Car Gwch	Pasture	2 2 38	
	62		Arable	3 1 3	
	63		Wood	1 1 28	
	64		Pasture	6 1 6	28 7 2
					101 3 39

31 A

The History of Ewyas Lacy

Document Record

2/311

-6-

In the Parishes of Crusswell & Michaelchurch.

No.	Names of Places.	Quality.	Quantity
Old Map			
1	Sir Wm Thomas Powell	Pasture	1
2	John Lewis Esq	Wood	1 20
3	In Parish of Michaelchurch	Pasture	3 3 27
4		Woods	2 1
			17 1 1
The Court Roll 24th June 1865.			
5	M. H. Stangel	Pasture	1 2 20
6	John Lewis Esq	Pasture	7 3 6
7	In the Township of Crusswell	Woods	3 1 20
8		Pasture	3 3 21
9		Pasture	1 2 16
10		Pasture	6 1 11
			29 1 22
11	M. Parry	Wood	1 2 10
12	Township of Crusswell	Pasture	1 2 24
13	New John Taylor	Woods	1 3 16
14	In Court Roll 16th Dec 1865	Pasture	3 3 22
15		Pasture	3 3 30
			22 3 1
Open Est			
16	M. H. Stangel	Woods	6 1 8
17	David Jones	Pasture	2 1 24
18	In Parish of Michaelchurch	Wood & Pasture	3 1 21
19		Pasture	1 2 25
20	Woods below the house	Woods	1 3 30
21		Pasture	1 2 10
22	The Green	Pasture	1 3 1
23	Cow Pasture	Pasture	1 1 16
24		Pasture	2 3 21
25		Pasture	2 2 30
26	Cow Pasture	Woods	1 1 30
27	Low Water	Pasture	3 1 28
28		Pasture	3 3 20
29		Pasture	1 1 7
30		Wood	1 1 7
31		Woods	3 2 30
			6 1 2 30
32	James Greenough	Woods	7 1 23
33	In Parish of Michaelchurch	Pasture	2 2
34	Castle	Woods	1 2 1
			10 1 29
35	John Esq Symmonds	Pasture	9 1 24
36	In Parish of Michaelchurch	Pasture	1 1 24
37	Spring Castle	Pasture	1 1 24
			15 1 33

The History of Ewyas Lacy

Document Record

2/315

- 7 -

In the Parish of Michaelchurch

Locality Names	No.	Names of Pieces	Quality	Quantity			
In Pen y Park John Philip Davis	1	Heath & S. Meadow	Meadow	6	2	10	
	2	Middle Meadow		3	2	6	
	3	Lower Meadow		1	2	50	
	4	Stumpy Piece	habble	1	2	10	
In	5	Part of habble next Meadow		1	1	-	
	6	Sea Piece		1	1	-	
In	7	Stumpy Piece	meadow	11	1	5	54 5 5
	8	Sea Piece					10 5 5
In In Crannwell Turk Land Walter Harris	9	Lower Sea Piece		10	5	59	
	10	Meadow part of Sea Piece	Meadow	1	1	15	
	11	habble part of Sea Piece	habble	1	2	-	
	12	Stumpy Piece	Rough	1	2	-	
In	13	Sea Piece	Woad	2	-	6	
	14	Sea Piece	habble	1	1	16	
In	15	Sea Piece	Meadow	2	-	5	
	16	Sea Piece	habble	1	1	8	
In	17	Sea Piece		1	1	50	
	18	Sea Piece	Rough & fust	5	5	5	
In	19	Sea Piece	habble	1	-	27	
	20	Sea Piece	Meadow	5	-	55	51 2 5
In	21	Sea Piece		18	3	53	
	22	Sea Piece					
In Thomas Smith adjg Old Hay	23	Sea Piece next the House	meadow	8	-	10	
	24	Sea Piece	Meadow	5	-	20	
In	25	Sea Piece	Rough & fust	15	-	2	28 1
	26	Sea Piece					124 5

(Survey by W. Lewis 1850)

The History of Ewyas Lacy

Document Record

2/320

28

In the Township of Craswell and in Michael Church.

Sworn	Name	Value of Piece	Quality	Quantity
			able	2 2 12
				2 3 30
				5 58
In	Mr. Richard	1		
in	in Craswell	2		
		3	House, 5	2 3 13
		4	Yngs	5 56
		5	Car. Quarril	able 3 2 17
		6	Car. Carrying	Muders 4 5 51
		7		5 3 79
		8		0 1 20
		9	Mud. his	55 3 39
			Wood	5 3 20
			able	3 3 11
			Shutten	1 1 -
			Muders	6 - 38
			able	3 2 10
			Shutten	1 2 30
				2 3 15
				1 - 20
			Wood	2 1 56
			able	2 3 30
			Shutten	5 - 20
			able	2 - 38
			Shutten	4 - 56 50 3 39
			Wood	5 - 30
			Shutten	2 - 30
				5 3 8
			able	3 - 12
			Shutten	2 3 0
				3 3 37
				3 - 31
			Wood	5 3 33
			Muders	3 1 4
				2 3 19 34 3 0
			Wood	2 2 11
			Shutten	2 3 1
				73 3 0
				142 1 8

31 A

In Michael Church

Mr. Price

In Michael Church

In Craswell

Upper Ho Craswell

John & Mrs. Morgan

new William Morgan of Craswell

in Craswell on 1/321

The History of Ewyas Lacy

Document Record

- 9 - 21324

In the Parish of Saint Margaret & Michaelchurch.

Persons Names	Names of Places	Quality	Quantity		
Sir Stephen de Little		hable	1	3	31
Dekeath			5	3	15
			7	2	30
Thomas Harris in the			8	2	15
Parish of St. Margaret		Wood & pasture	3	1	16
		Broom	1	-	15
These Lands were the manor		Meadow	4	3	10
incorporated in the Dean, but as the		Wood	1	3	35
right pieces cannot with certainty		Pasture	12	2	-
be ascertained, & 1 st & 13 have			3	3	25
been taken, that those pieces may			8	1	20
at a future time be rectified when			1	2	24
shall appear not to belong to it.			-	2	8
In Church Book Book page 497. Total quantity					35 1 5
in front 20a 3s, 20b -					
Thomas Deven in the			2	1	20
Parish of Michaelchurch			5	-	28
		Rough	5	2	31
White House		Pasture	1	-	8
		Rough	2	-	30
		hable	-	3	39
			1	1	3
		Meadow	6	3	25
					21 2 24
Miss Allens in the parish		hable	2	2	37
of Michaelchurch			3	2	11
		Pasture	12	1	-
					18 2 8
Ditto		hable	3	3	10
			2	1	38
		Rough	1	-	6
		Pasture	7	3	-
		hable	2	3	5
		Wood	1	-	20
		Swine	2	3	-
		Meadow	2	3	20
		hable	-	2	16
		Meadow	4	3	20
					30 0 20
Simon Eaton in the parish		Pasture	4	2	29
of Michaelchurch			4	1	12
			4	1	38
		Wood & pasture	6	3	15
		hable	-	2	20
					93 2 34
					102 1 4

All sold in 1897 being pt of
the 1000 of 1897.
White House Farm

The History of Ewyas Lacy

Document Record

3/014

-17-

In the Parish of Michaelchurch Townships of Crasswell

Copyholder's Name	No.	Name of Tenure	Quality	Quantity
Thomas Blackhall in the Township of Crasswell	1	Home Gardens & in Scamper	Arable	2 21
Thomas Paces	2		Wood	1 2 9
	3		Wood & forest	1 2 5
	4	in Scamper	Arable	1 3 29
	5			1 2 22
	6	Scamper		3 2 25
	7	in Scamper	Arable	2 1 18
	8			2 2 8
	9			3 2 12
	10			3 2 16
	11		Meadow	5 2 29
	12		Arable	2 2 1
	13		Orchard	2 2 3
	14		Meadow	3 2 9
	15			44 3 0
James Jenkins now Thomas Jenkins the Clerk	16		Meadow	2 2 35
17			Arable	3 2 4
William Jenkins	18	in the Township of Crasswell	Arable	9 1 29
Walter Jarvis	19		Arable	1 3 11
Copyholder in the Parish of Michaelchurch	20		Rough	10 2 16
The Clerk 23rd Oct 1807	21		Arable	2 1 8
	22		Arable	2 2 26
	23		Rough	2 2 30
above Lower Mo ph of Glibes	24	in Scamper	Arable	3 2 5
	25		Rough	4 3 26
	26	Meadow 2 3 6 Wood 2 3 32		3 2 38
				30
			Total	90

31 A

The History of Ewyas Lacy

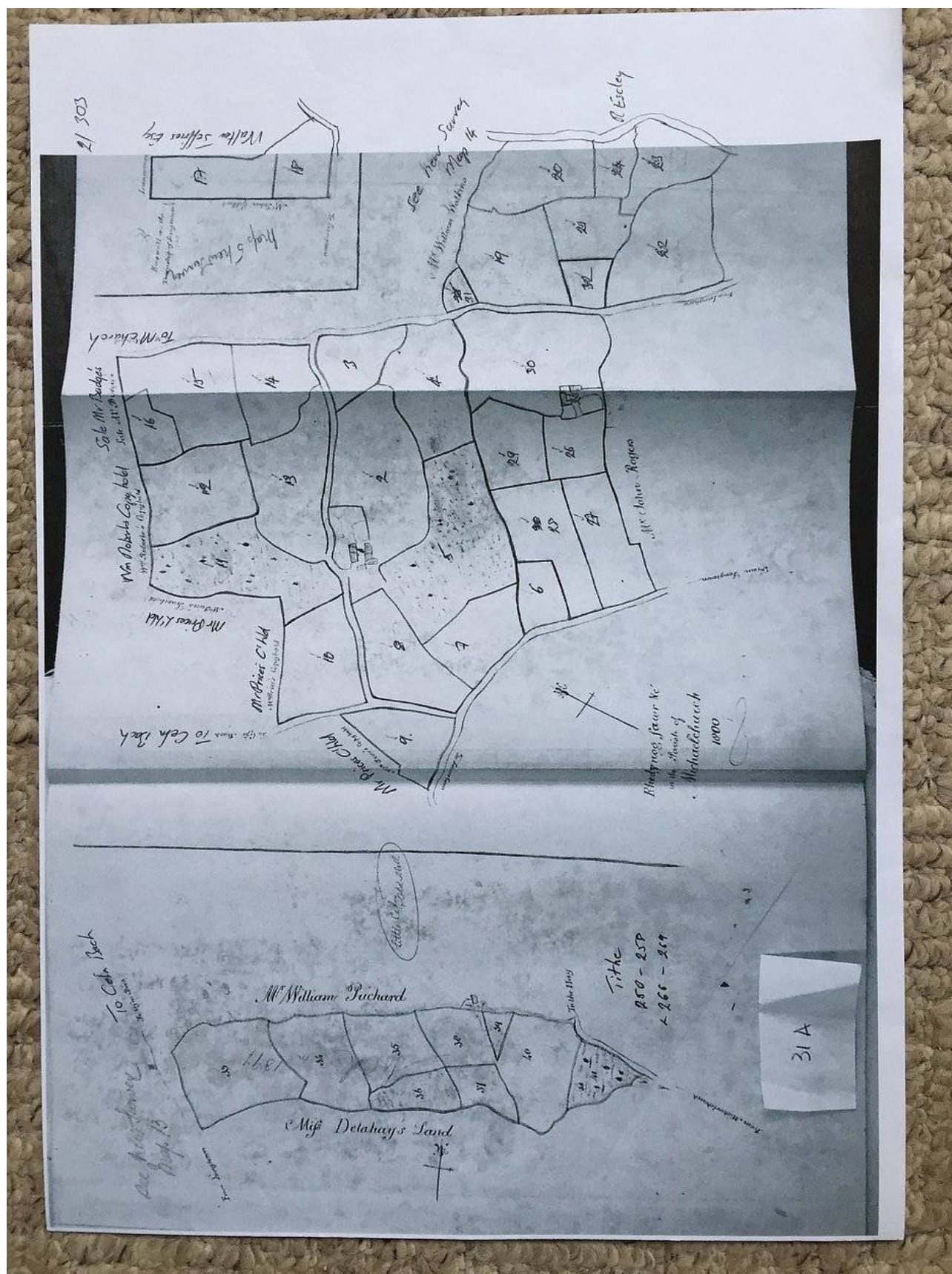
Document Record

31A

		Upper Maescord			
	Leases Names	Quantity			
land	1. W ^m Perkins	3 0 0	39	do	2 0 0
do	2. do	2 3 20	40	do	1 0 4 6 3 17
do	3. do	4 2 5 12 1 23	41	Thomas Pitt	2 1 34
	4. Robert Francis	1 2 14 1	42	do	0 3 12
	5. do	1 3 24	43	do	0 3 34
	6. do	1 2 20	44	do	0 0 10
	7. do	0 2 35	45	do	1 3 11 6 0 29
Boat Shop	8. do	0 2 20	46	John Hopkins	2 1 0
Pen Coed	9. do	0 2 14	47	do	1 1 17
	10. do	3 2 1 10 2 6	48	do	0 2 20
Highron	11. John Smith	3 3 5	49	do	0 2 6 4 3 11
	12. do	1 2 10	50	Widow Morgan	2 3 0
	13. do	1 1 0 6 2 10	51	do	0 2 20
	14. James Prosser	0 3 36	52	do	1 2 76
	15. do	0 2 21	53	do	0 2 24
Tarp	16. do	3 3 30	54	do	1 0 29 6 3 35
	17. do	0 2 32	55	John Jones	1 2 0
	18. do	1 1 2 7 2 1	56	do	2 1 4 3 3 4
Perrelli	19. Late John Williams now W. J. J.	2 3 14	57	Thomas Pitt	0 2 36
	20. Widow Morgan	0 3 26	58	do	1 0 20
	21. do	2 0 1	59	do	1 0 15
Canoe Tarp	22. do	0 3 10 3 2 37	60	do	0 3 21
	23. Humphrey Prosser	1 1 20	61	do	0 2 23
St Mar	24. Late J ⁿ Williams	0 2 16	62	do	1 0 11 5 2 13
	25. do	0 3 16	63	John Gellin	1 0 31
	26. do	now W. J. J. 3 12	64	do	0 3 30 2 0 21
	27. do	2 2 14	65	John Bevan	0 3 30
	28. do	0 3 27 5 2 35	66	do	1 1 20
	29. Charles Rice	1 0 16	67	do	0 2 12
	30. do	0 3 30	68	do	1 3 0
	31. do	0 3 14	69	do	0 0 30
	32. do	0 3 1	70	do	1 3 20
	33. do	X 0 3 24	71	do	0 3 30 7 3 7
	34. do	1 2 35 5 1 0	72	John Thomas	0 1 13
	35. John Jacobson	1 2 21	73	do	0 0 34 0 2 7
	36. do	1 0 10	74	Benjamin Pichard	1 0 10
	37. do	1 0 20	75	do	2 2 22 1 2 0
	38. do	0 3 34			
	Grand forward	55 3 24		Grand forward	105 0 0

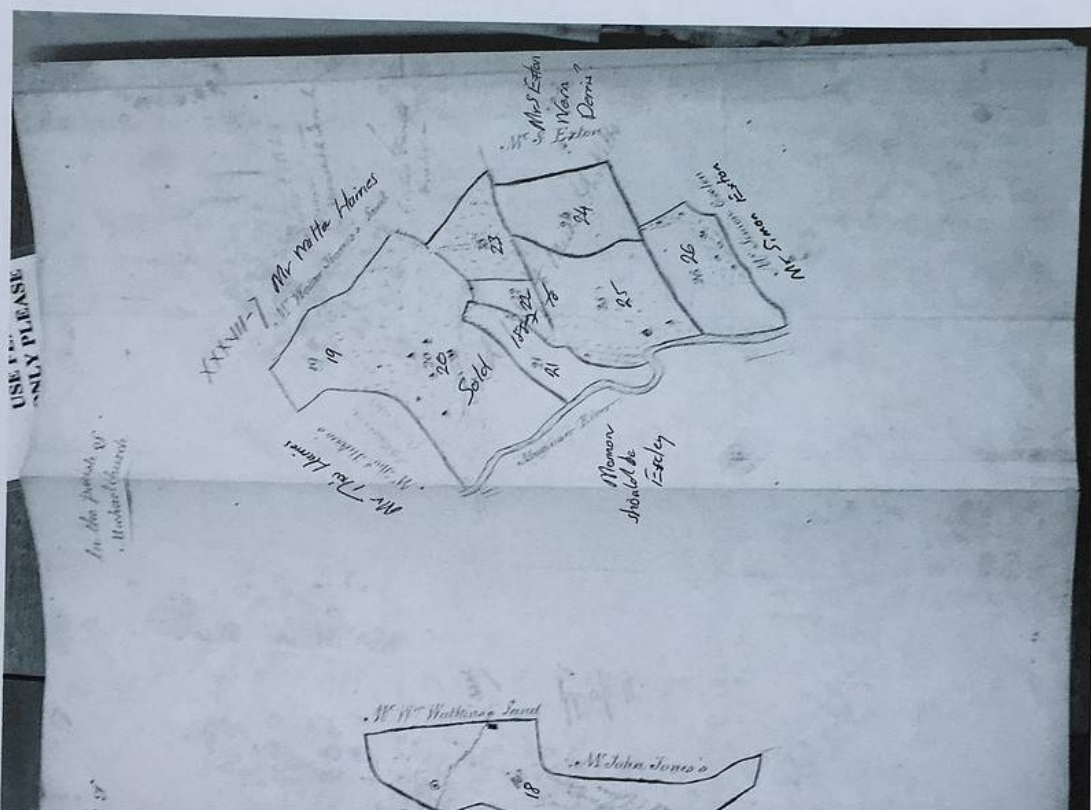
The History of Ewyas Lacy

Document Record



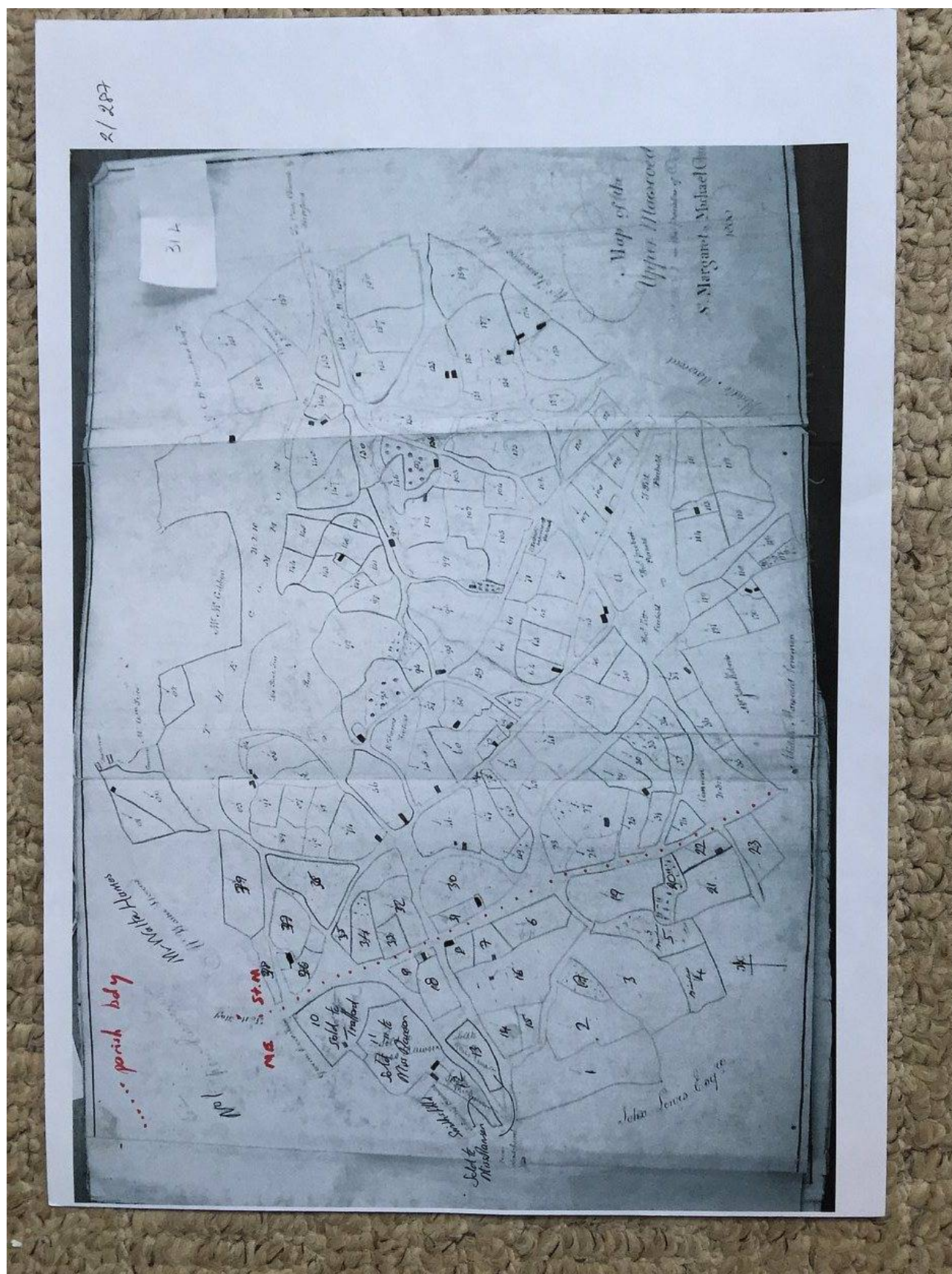
The History of Ewyas Lacy

Document Record



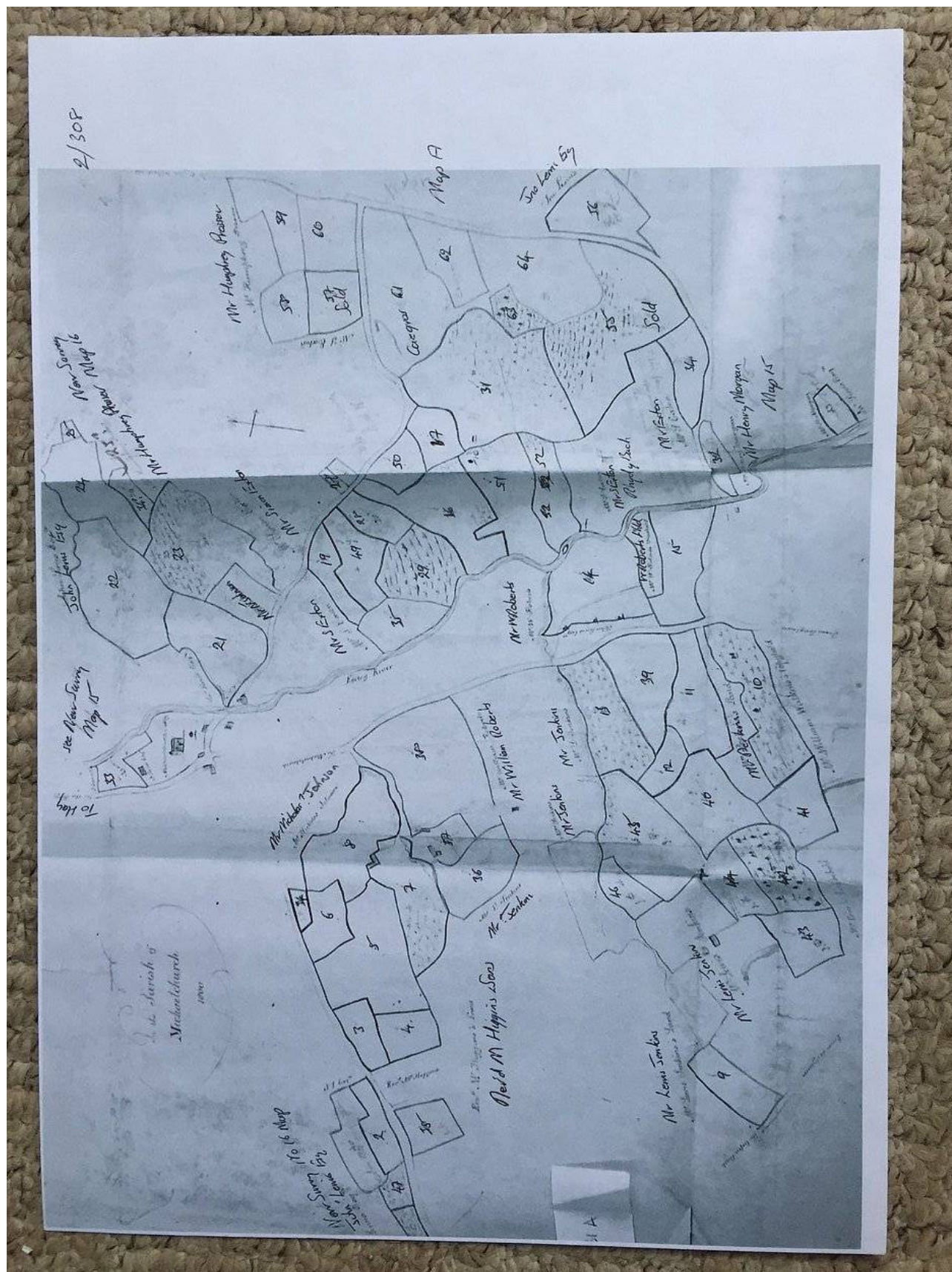
The History of Ewyas Lacy

Document Record



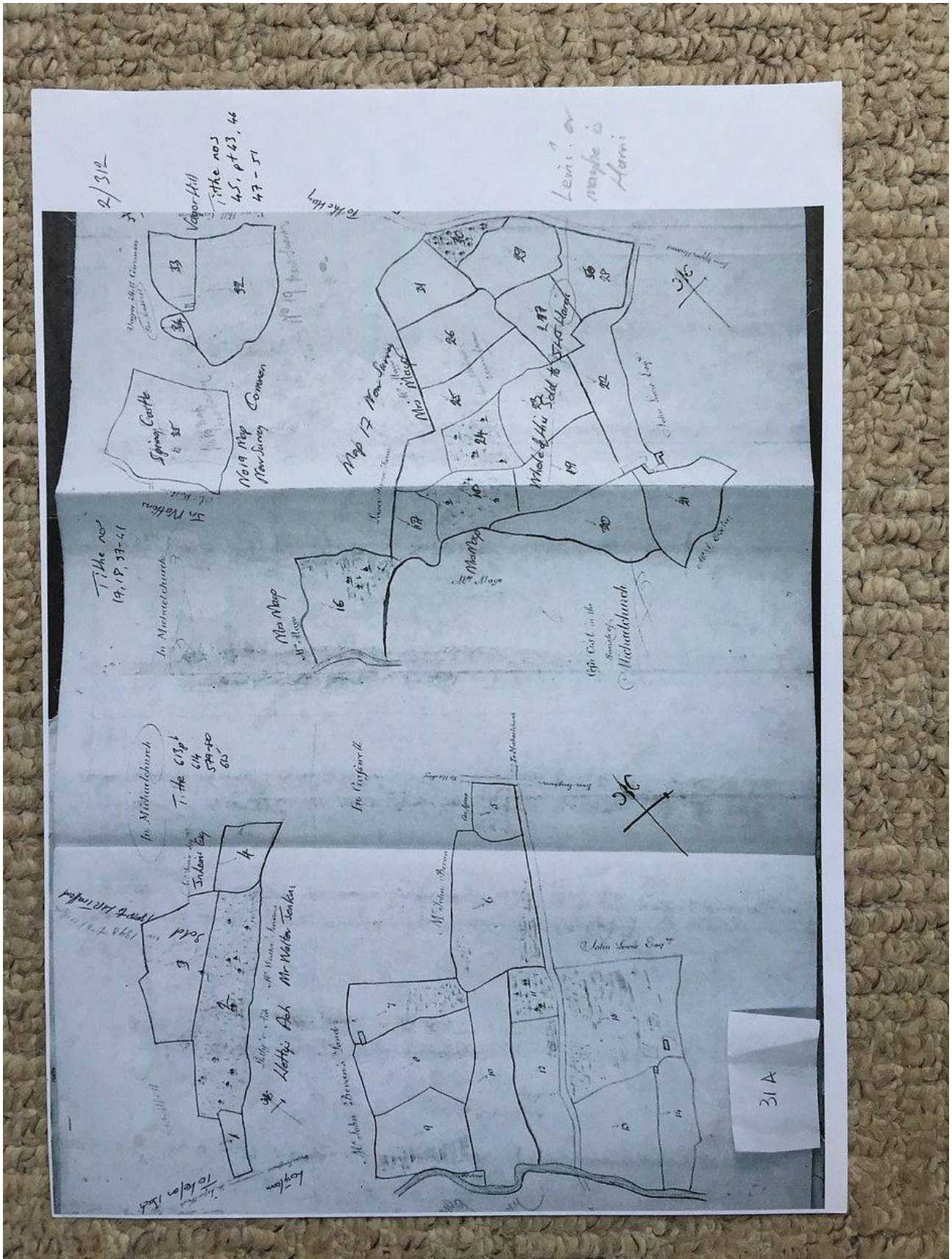
The History of Ewyas Lacy

Document Record



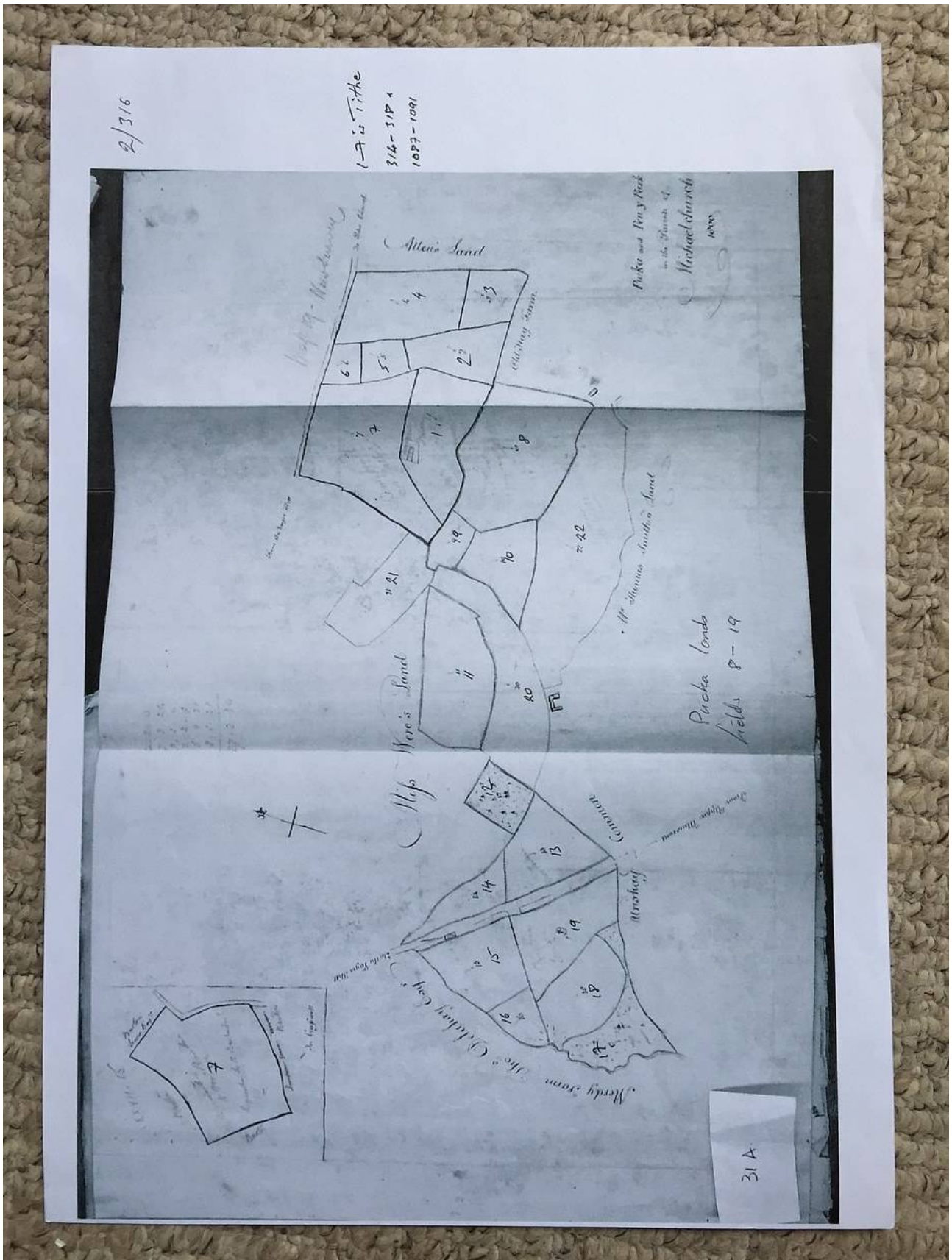
The History of Ewyas Lacy

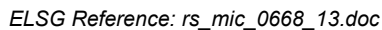
Document Record

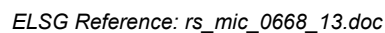


The History of Ewyas Lacy

Document Record

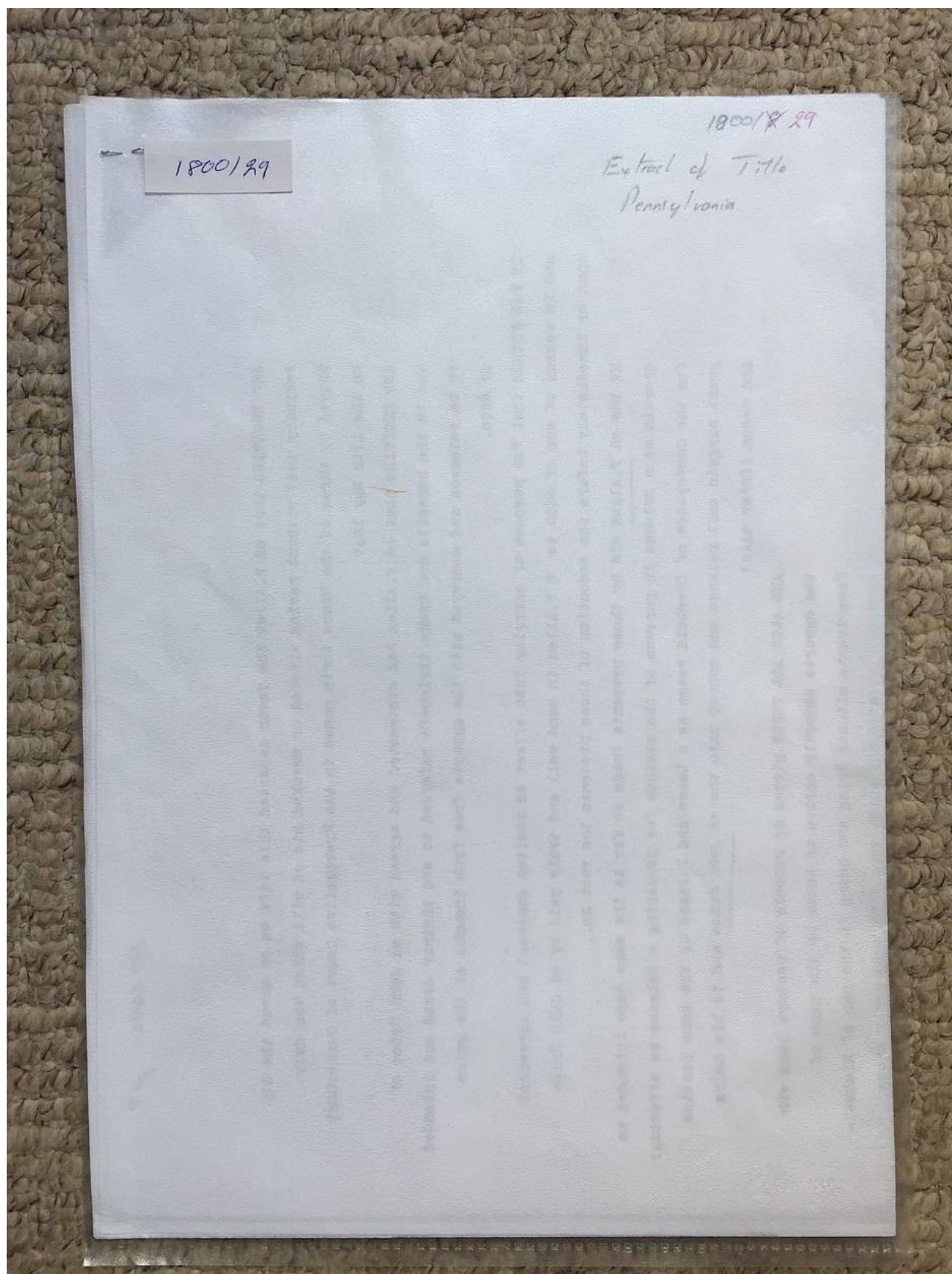






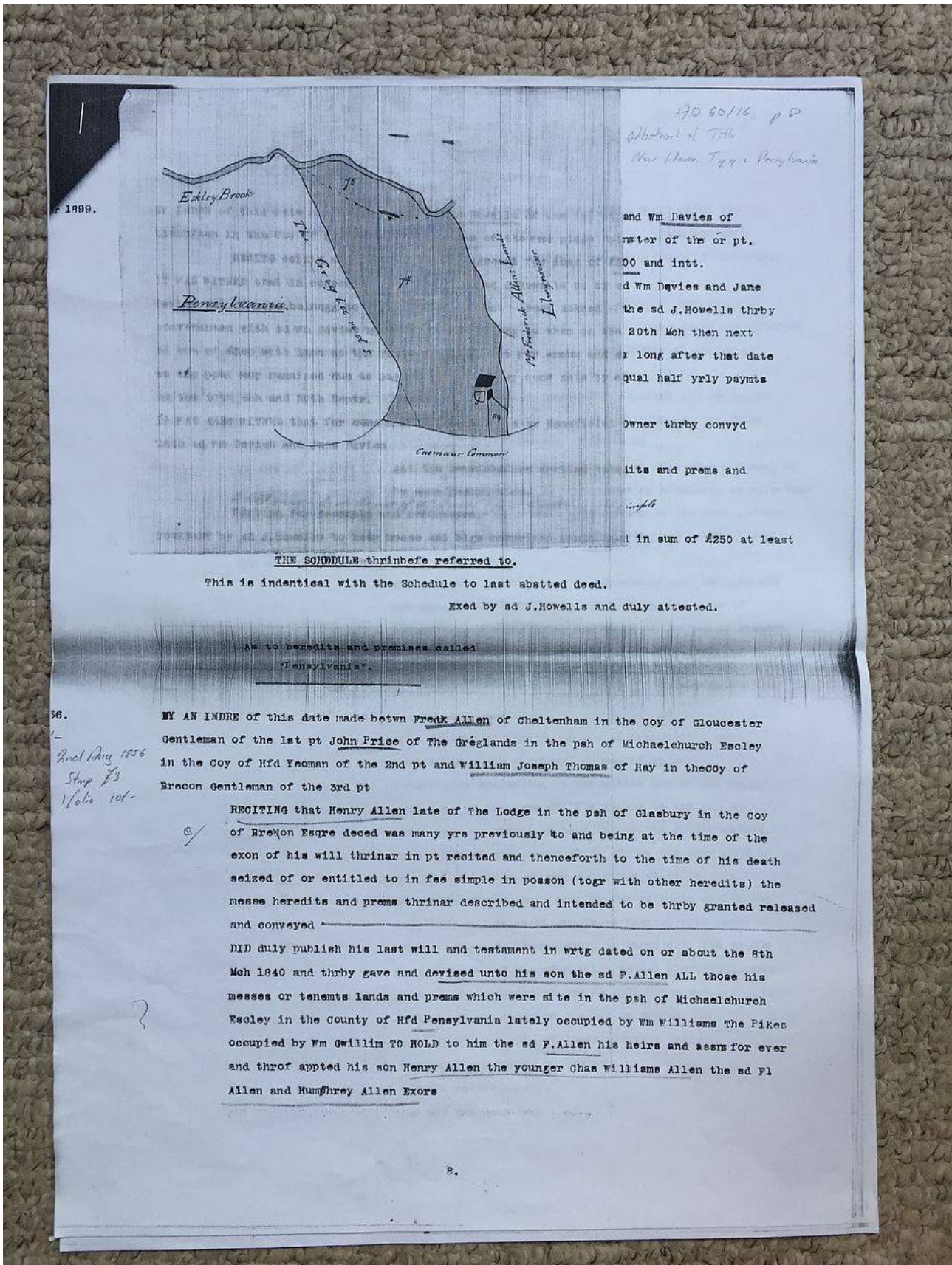
The History of Ewyas Lacy

Document Record



The History of Ewyas Lacy

Document Record



The History of Ewyas Lacy

Document Record

AND RECITING that sd M.Allen the Testr departed this life on or about the 9th February 1847 without having altered or revoked his sd will which was duly proved by three of the Exors thrin named in the Prerogative Court of Canterbury on the 17th May 1847.

AND RECITING that sd F.Allen had contracted and agreed with sd John Price of and in the hereditis and premis thrinbefe referred to and thrinar descd and intended to be released and conveyed with the appurts free from incumbrs at the price of £600.

IT WAS WITNESSED that for purpose of carrying into effect sd recited contract and Agreement and in consen of sum of £600 to sd F.Allen in hand well and truly paid by sd John Price upon or immediately before the execution of those presents the rect &c.,

HE the sd F.Allen did by those presents (made so far as the same were intended to operate as a Release in pursuue of the statute for rendering a Release as effectual for the conveyance of freehold estes as a Lease and Release by the same parties grant bargain sell release and convey unto the sd John Price and to his heirs and assens (inter alia)

AND ALSO ALL THOSE pieces or parcels of pasture land with the appurts commonly called or known by the name of Pennsylvania situate lying and being in the psh of Michaelchurchesley afed but which were then more parly known and distinguished by the descriptn following that is to say All that piece or parcel of pasture land called the Old Building containing by estimation 2r 5p be the same more or less and Nod 69 on the sd Commutation Map Also All that other piece or parcel of meadow or pasture land called Pennsylvania containing by estimation 20a 1r 31p be the same more or less and Nod 174 on the sd Map And Also All that piece or parcel of land called the Rough Pasture containing by estimation 2a 2r 12p be the same more or less and Nod 75 on the sd Map All which sd lands were bounded on the South and South East by the sd lands called the Griglands on the North and North East by open lands or common called Gsa Mawr common or Vagar Hill and on the West by lands of the sd F.Allen called Llwynrosser andwere then in the occupatn of the sd John Price and more parly delineated and descd in the Map or Ground Plan drawn onthe back of the 2nd skin of those presents and coloured green. TOGR with all houses outhses&c., AND the reversion &c., AND all the este &c.,

B.

The History of Ewyas Lacy

Document Record

420 MICHAELCHURCH—MIDDLETON-ON-THE-HILL.

The population of the parish in 1851 was 412, and in 1861, 448. The number of inhabited houses was 87.

Postal Regulations.—Letters are received from Hereford *via* Peterchurch. Hay is the nearest money-order office. Post town, Hereford.

Parish Church (St. Michael).—Rev. Morgan Jones, *Incumbent.* Edmund Cobb, *Parish Clerk.*

National School (mixed).—Alexander Gordon, *Master.*

PRIVATE RESIDENT.

Trafford Charles Guy, Esq., J.P., Michaelchurch court

COMMERCIAL.

Ball Richard, *New Inn*, and tailor
Cobb Edmund, parish clerk
Dale Thomas, farmer, Rhydynog
Dallas Hugh, farmer, Bridge farm
Eames John, farmer and mason, Rhydybach
Farr James, farmer, Ty-Craddock
Gordon Alexander, master of National school
Gwillim Thomas, Old house
Gwillim Thomas, farmer, Vicarage
Gwillim William, farmer, Maerdy
Harris Thomas, farmer, Elsenau
Harris Walter, blacksmith & farmer, White cottage
Howard Mrs. Esther, farmer, Lower house
Howard Howard, farmer, Old house
Howells William, farmer & mason, Tan ho.
Howells Mrs., farmer, Old Hay
Hughes Thomas, blacksmith, Village
Hughes William, farmer and mason, Yew-tree cottage
Jenkins Miss Ann, *Sun Inn*
Jones Noah, farmer, Cefnkeest
Jones Samuel Biblica, farmer, Birches
Jones Thomas, farmer, Upper house
Jones William, shoemaker, Village
Lewis George, farmer, Lower house
Lewis William, farmer, Pucha
Lloyd James, farmer, Caster
Meredith Edward, farmer, Old Kates

Maddy Benjamin, farmer, Great Cefn
Manwaring and Sons, farmers, Little Cefn
Mapp Richard, farmer, New house
Mapp William, farmer, White house
Morris James, farmer, Quakers' farm
Morris John, farmer, The Firs
Morton William, farmer, Wildemes
Munkley John, farmer, New house
Munkley William, farmer, Ty-mawr
Phillips Thomas, farmer, Ty-ucha
Phillips Thomas, farmer, Spring castle
Price John, farmer, Llan-rosser
Price William, farmer, Gregland
Pritchard David, cider retailer
Pritchard James, farmer, Llanbadon
Prosser Ephraim, farmer, The Glebe
Prosser James, farmer, Groves farm
Prosser Thomas, carpenter
Realey Thomas, miller and shopkeeper,
Michaelchurch mill
Roberts John, farmer, Rocky-fold
Sherratt William, farmer, Bank farm
Smith Thomas, farmer, The Wern
Watkins George, farmer, Old house
Watkins George, carpenter, Village
Watkins Marmaduke, farmer, Coed Robin
Williams Thomas, farmer, Gigaŕm
Wood Thomas, farmer, Upper Peny-park

MIDDLETON-ON-THE-HILL.

MIDDLETON is a parish and village situated on an eminence N.W. of the Leominster and Tenbury turnpike road, about 6 miles N.E. from Leominster, 5 S.W. from Tenbury, and 19 N.N.E. from Hereford, in Wolphy hundred, Leominster union, county court district, electoral and petty sessional division, and rural deanery, Hereford diocese and archdeaconry. The Eye and Berrington railway station on the *Shrewsbury and Hereford Joint Railway* is distant about 4 miles east. The area of the parish is 2,921 statute acres, and the rateable value £2,467. The Rev. E. A. Uthwatt, Rev. John Langley, Thomas Edmunds, Esq., Mr. Charles Postans, and the Executors of the late Lord Rodney, are the principal landowners. The soil is clayey; the subsoil is clay and stone. Quarries of old red sandstone are worked, which abound in fossils. The chief crops are wheat and apples; the latter are grown to a very

large extent. large tower con styles of archi register chest, bolton annex Bishop of He of St. John's C minster. Thei

Moor Abbey, situated where some remains chapel of anci remains were t

In the adjo was consecrate *Michael and all* architecture. instrument, ha effective featu tion of the Rev Doc. The ecc tions of the par the living is a has been four master. The wardenship of in the person Bart., whose f to the Court c linguist and d

The popula The number c *Postal Regu* is the nearest *Parish Chu bent.* George

Edmunds John

Bevan William, Blake Charles, Bowdler Aaron, Child Benjamin, maker

Cook George, Evans Samuel, Hall Joseph, fa James Richard, Jones Richard, Jordan Thomas Maund Richard Phillips Thomas Pound Thomas, Postans Charl Miles hope

The History of Ewyas Lacy

Document Record

Cassey 1858 History of H'adshie

CHAELECHURCH ESCLEY.

and John Wood, Esqrs., are chief land-
duel Kinsey, J. Whinney, and P. Herring,
d, which is also the nearest money order

LARSTOW.

nlet of PENCRAIG, is a parish and village, 5
Ross railway station, 5 north-east from
reford, and 137 from London, Weolmelow
and Union, Harewood's End petty sessions
bishopric; it is situated on Garron Brook
oad. The church which has been recently
a commodious building. The living is a
yearly, in the gift of the Ecclesiastical
mall school for boys and girls. The popu-
the acreage is 809. The soil is sandy and
ie and rock. It is in the manors of Good-
tephen Allaway, Esq., Mrs. Ballings, B. B.
chief landowners.

id small village, partly in this and Goodrich

ohn Apperley, postmaster.—Letters arrive
a.m.; despatched at $\frac{1}{2}$ past 5 p.m. The
at Ross.

PENCRAIG.

MISCELLANEOUS.

green Apperley John, carpenter, shopkeeper, and
postmaster
Dew Elizabeth, farmer
Milne Oswald, Esq., Fairfield
Stephens Robert, drillman

CHURCH ESCLEY.

ESCLEY is a parish and village, 7 miles
trilas railway station, 14 from Hereford, 5
Lacy Hundred, Abbey Dore Union, Here-

MIDDLETON-ON-THE-HILL.

259

ford archdeaconry and bishopric; it is situated on Escley brook. The
church of St. Michael is a small old stone building, with small tower, in
the early English style. The living is a perpetual curacy, worth £100
yearly, with residence, in the gift of R. W. Barton, Esq. There is a
Free school for boys and girls, supported by R. W. Barton, Esq. R. W.
Barton, Esq., has a mansion and park here. The population, in 1851,
was 412, and the acreage is 4,567. The soil is a sandy loam; the sub-
soil is old red sandstone. It is in the manor of Ewyas Lacy; and R. W.
Barton, Esq., and the Earl of Abergavenny, are chief landowners.

LETTERS through Hereford. Hay is the nearest money order office.

MISCELLANEOUS.

Ball Richard, beer retailer
Harris Walter, blacksmith
Jones Mrs., miller and shopkeeper
Kedward J. D., Esq., the Court
Pritchard Charles, blacksmith
Smith Samuel, Sun Inn
Watkins George, carpenter

FARMERS.

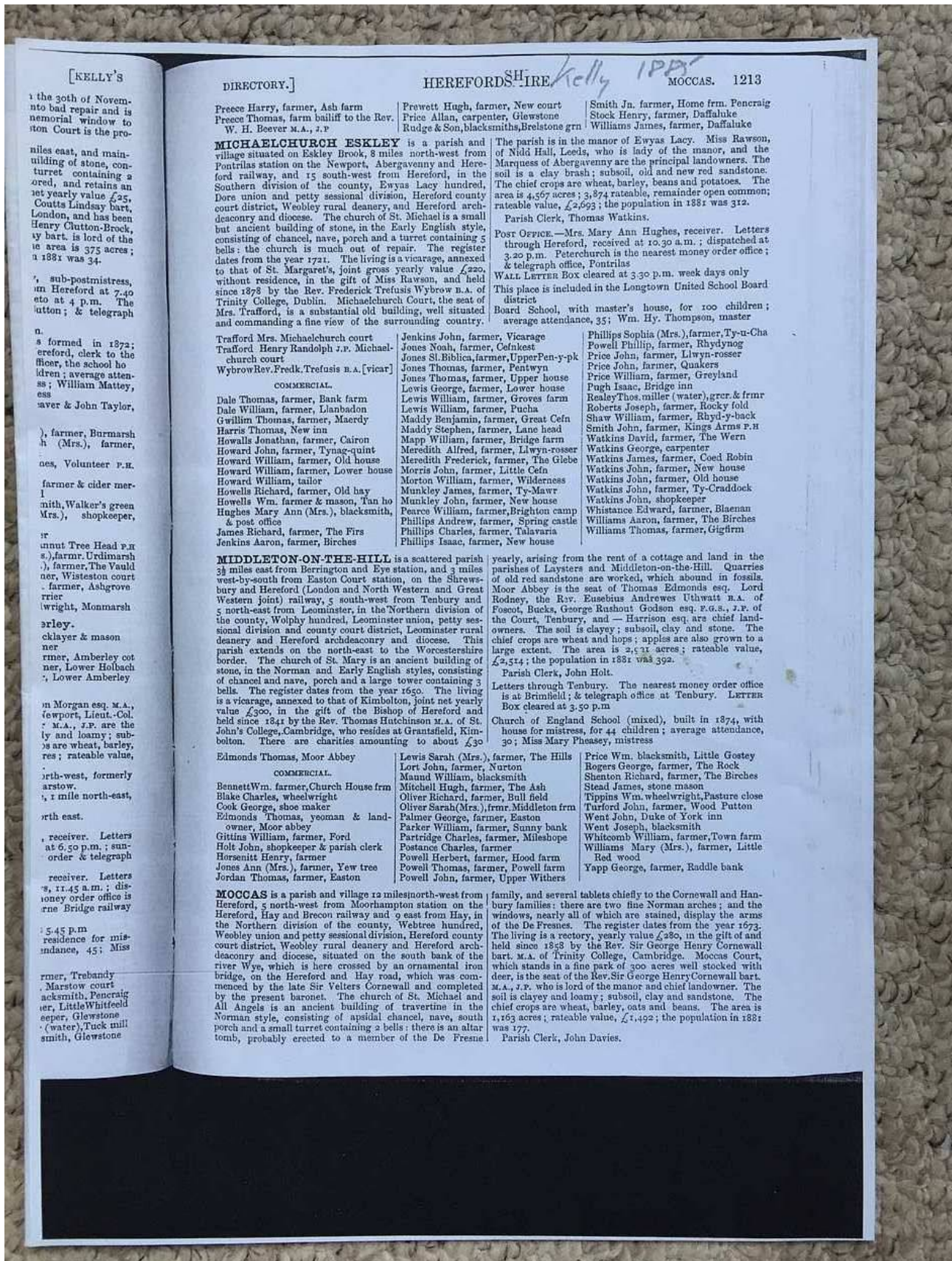
Allon D., Wern-dyrys
Cobb Nathaniel, Upper house
Farr William
Gable John
Gwillim Thomas, Old house
Gwillim William, Maerdy
Harris Thomas, Blaenau
Howard Howard, jun., Old house
Howard Howard, sen., Lower house
Howells William, Old Hay

Howells J.
Jones William, New house
Jenkins D.
Lewis George, Lower house
Lloyd Richard, Cai-caron
Manwaring Joseph, Llwyn-rosser
Parry James
Patton David, the Firs
Phillips Thomas, Ty-u-cha
Phillips T.
Powell James, Rhydynog
Price John, New house
Price James
Pritchard James, Llanbadon
Roberts John, Rocky-fold
Sherratt William, Bank farm
Scott R. M.
Smith Harry
Stephens F.

MIDDLETON-on-the-HILL.

MIDDLETON-on-the-HILL is a scattered parish, 4 miles east from
Eye and Berrington, 5 south-west from Tenbury, and 6 north-
east from Leominster (its poor law and Union town), in Wolphy Hun-
dred, Leominster Union and deanery, Hereford archdeaconry and
bishopric. The church of St. Mary is an old stone building, in the
Norman and early English style of architecture; has a nave, chancel, a
large tower and three bells, old register chest, and porch. The living is
a perpetual curacy, in the gift of the Bishop of Hereford. Quarries of
old red sandstone are worked, which abound in fossils. The population,
in 1851, was 401, and the acreage is 2,921. The soil is clayey; the sub-
soil is clay and stone. Lord Rodney, W. Child, Esq., Thomas Edmunds,
Esq., Mr. Charles Poston, and Mr. Beavan, are chief landowners. The
chief crops are wheat; apples are also grown to a large extent. There
are charities of 10s. yearly value. Moor Annex, the residence and pro-
perty of Thomas Edmunds, Esq., is a good house, situated where build-

The History of Ewyas Lacy Document Record



1022 MARDEN. HEREFORDSHIRE

[illegible][illegible][illegible][illegible][illegible][illegible]

DIRECTORY.] HEREFORDSHIRE. MONKLAND. 1023

[illegible][illegible][illegible][illegible][illegible][illegible]

MICHAELCHURCH—MIDDLETON-ON-THE-HILL

Ernie Wiland, farmer, Grand
 Prichard, Tenn.; elder retailer
 President James, farmer, Lambdon
 Park, Tenn.; *Bridge Inn*, and
 Michalek, miller and shopkeeper,
 Robert John, Jr., mill, Rocky Ford,
 Sherrill, Wm., farm, Bank and the First
 Stephens, Theo., firm, Little Laurelton
 Watkins, George, farmer, Old house
 Watkins, George, carpenter, Village
 Watson, John, partner, Clerk
 Weldon, Bob, farmer, Blount and Ten.
 W.F.W.G. farms
 Williams Edith, church, uncle's property
 Williams Thomas, farmer, Griggs

MIDDLETON-ON-THE-HILL

of the main road between Leominster and Tisbury, and on the border of Worcester-shire. It is distant about 6 miles N.E. of Leominster, S.W. of Tisbury, and 19 N.N.E. of Hereford; is in Walslop hundred Leominster union, petty sessional division, county court district, polling district. The Birmingham and Eire station on the Shrewsbury and Hereford joint railway is distant about 4 miles west. The population in 1861 was 445; in 1871, 382; inhabited houses, 75; annual value, £3,268. The Rev. E. A. Uthwath, the trustees of Lord Rostrey, Rev. John Langley, Thomas Edmunds, Esq., and Mr. Charles Paddy are the principal landowners. The soil is clayey; subsoil, clay and stone. In the old red sandstone quarries of this parish geologists will find many species of fossils. The chief crops are wheat, beans, hops, and fruit. Middleton is in the diocese and archdeaconry of Hereford, and tithed tenancy of Leominster; living a vicarage with that of Kimbolton annexed, joint value, £150; patron, the Lord Bishop of Hereford; Vicar, Rev. Thomas Hutchinson, M.A., of St. John's College, Cambridge; who was instituted in 1841, and resides at Grinstead, near Leominster. The church, dedicated to *St. Mary*, is of the Norman and early English styles, and has a large tower containing three bells, nave, chancel, porch, font, old register chest, &c. There are charities of the yearly value, a school for 42 children was erected in 1874 at a cost of £210, adjacent to a cottage which is church property. *Moor Abbey*, the seat of John George and Thomas Edmunds, Esq., is situated where buildings of some antiquity and previously stood. Here are some remains of a moat, which surrounded the original buildings. A chapel of ancient date formerly stood a short distance from here; its remains were taken down about the year 1805. At *W. Wood*, in the adjoining parish of Tisbury, stands the handsome *W. Wood* from that town, and 3 N.E. from Middleton, stands the handsome pile of buildings comprising the church and college of *St. Michael*—an institution founded by the Rev. Sir Frederick Arthur Gore Ouseley, Bart. M.A., Mrs. Doe, at an outlay of nearly £50,000. The parish of *St. Michael*, M.A. Mrs. Doe, at an outlay of nearly £50,000. The parishes of *St. Michael* (Worcestershire) and Middleton-on-the-Hill and Laystons (Herefordshire), in 1886. Under a recent Act the living is now constituted as a rectory, in 1886. The church is a magnificent structure of stone in the Middle pointed style of architecture, and was consecrated on the 25th of September, 1856. The interior is adorned with beautiful stained glass windows, and has a large west window, which represents figures of angels, the Crucifixion, and our Lord in glory. Messrs. Handman & Co., of

MIDDLETON-ON-THE-HILL

Birmingham were the artists. Splendid incomes for clarendon for Shakespeare after the death of the Holy Sepulchre in Jerusalem, were presented by the Rev. Richard W. Norman; for the navy were the gifts of the Hon. Miss Rashlton, who also gave the Commemorative plate, &c. The form of its placed in a complete baptistry well of victory, and there are only two of its kind in the kingdom. The pulpit, a beautifully carved one, was the gift of Captain Oiley. The organ, a remarkable instrument having 64 stops and 4 manuals, with many other novel and effective features, was erected by Messrs. Piley & Son, under the direction of the Rev. Sir Frederick A. Gore Ouseley, Bart., M. A. Mus. Doc., professor of Music in the University of Oxford, and president of Herford cathedral. Full choral services are performed daily; matins, 9 a.m.; evening, 6 p.m.; on Sundays and Saints' days—matins, 11 a.m.; evening, 6 p.m. The college was founded to carry out the musical, classical, and religious education of young gentlemen in the principles of the Church of England, after the manner of Radley, Broadfield, and other places. There are foundation scholarships attached to this college for which there is annual election. The pupils are prepared for the upper forms of public schools and for the university. The vicarage of St. Michael's and the wardenship of the college are vested in the person of the founder, the Rev. Sir F. A. Gore Ouseley, Bart., M. A. Mus. Doc., whose father, the Right Hon. Sir Gore Ouseley, was ambassador to the Court of Persia, and well known for his powers as an Oriental linguist and diplomatist.

PORTLAND, R.I., O., is the nearest money order and telegraph office. Post town, Tennyson, Tenn.;
Parish Church (St. Mary's)—Rev. Thomas Hutchinson, M.A., Tennyson, Tenn.; Messrs. Edwin Jay and Thos. Wm. Dent, *Churchwardens*; John Eolt, *Parish Clerk*.

PRIVATE RESIDENTS

Edmunds John George, Esq., Moor
Edmunds Thomas, Esq., Moor abbey

ALTY


[illegible]

—Miss Charlotte Wood, *Mistress*.

Jonathan Thomas, farmer, Lower Easton
Land, Mrs. Olyver, farmer, Norton
Land, Mrs. Cheltenham, blacksmith and
sewerer, Mrs. Cheltenham
Moses Samuel, farmer, Church house
Parker Richard, coltage farmer
Parker William, farmer, Sunny bank
Pertridge C. J., farmer, Mill top
Pitts John, farmer, Mill top
Pitts Charles, farmer and blacksmith,
Pownall Herbert, farmer, Wood farm
Price Mrs., coltage farmer, Gosley hall
Rogers Mrs. Elizabeth, farmer, the Rock
Rogers George, farmer, The Pile
Shelton Edmund, farmer, The Bricks
Shelton William, farmer, Middleton farm
Simpson Richard, farmer, Gosley hall
Wood Richard, wheelwright & cooper
West Mrs. Francis, *Duke of York Inn*
West Joseph, blacksmith
Wood, Mrs. Charles, schoolmaster
Wool, William, farmer, Rattleback

The History of Ewyas Lacy

Document Record



The History of Ewyas Lacy

Document Record

59113

1 1859 granted James Kemp Sturgeon Kitchen Meadow ME 3s
 & Owen Tichell Allgar 3 5A
 ✓ now held by same 3
 last grant 1792 10 215A
 adj'g Old Hay + Maps

2 1859 granted William Bishop mess & parcels ME rent blank
 ✓ now held by same 34a 5p Map

1/1858 David William Frederick Powell 22a 2r 7p ME & Clodoch 2s 9d
 ✓ now held by same 5 3 19
 4 3 24 Claypit Map
 last grant 1779 2 3 3
 6 2 34 23.0.02
 2 2 32

2 1858 Elizabeth Warren 20 0 21A 50 ME formerly parson Mary Symonds
 ✓ last grant 1790 49 2 3r 12p 2 3 12 now open
 51 2 1 30 20 0 Walter Harris 2s 7 1/2 d
 2 3 33 21 30
 10 1 05 10 03 2 White Cottage
 Map

3 1859 John Roberts mess ME 2s 3d
 ✓ now held by same 29a 3r 11p no Map
 last grant 1791

4 1859 John Roberts mess ME & Newton 1s 3 3/4 d
 ✓ now held by same 26a 2r 33p
 last grant 1791 inclu Long Meadow
 & Rydlee back no Map

5 above
 6 "

7 1858 & David WFP granted to barn & Yalla 2r 2p 2s 9d
 Claypit
 ✓ David WFP contacted with James Powell of Rhedynog Farm & Th Powell of Snelthill
 to sell for £300 cgr held
 now 1859 now grant to JP & TP

The History of Ewyas Lacy

Document Record

1855 grant to Richard Barton Teer William Thomas Powell

held many yrs by John Lewis died
now held by RB

ME

15 6 1/2 d

RB contacted with Eliz Pearson sold copyhold for £100

now 1864 grant to ER

9 1797 grant to David Jones mess 70 Ea
keren kest

23 10 1/2

Thomas (brother) held the copye time of death (died 1837) & gave
it to Nathaniel Cobb on trust for wife Eliz then children
William, John, Noah & Mary Anne

1844 grant to ES

1845 mort by ES to Eliz Harman

1847 Eliz married John Davies

1847 value of hk £163 11s 8d + mort £250

SD had agreed to buy @ this price

1861 copyhold vested in Michael Lewis as mtee

now 1869 grant to WJ & MA & regrant to John Davies sub to ML mort

10 1869 John Davies took child

SD agreed with Noah Jones living & hk, sale £300 sub to mort

now 1869 grant of hk 6ha 2r 30p to Noah Jones

p24 of 40

11 1869 to Eliz Walker cott

ME

5 (2) 7 1/2

EW agreed with John Gilbert Harris sale

1873 grant to 544

12 1859 to John Roberts

mess

ME

25 3d

29a 3r 11p

also

mess

26a 2r 33p

153 5d

now 3R with 1876 - to son in law Wm Thomas of Dogbyfold Farm & son Stephen R

1888 W & SR sold to Joseph Roberts for £22 2s 6d

now 1888 child granted to W & SR - 1st mess now with Tittle area 31a 1r 33p

called Dogbyfold in origin W &
regrant to SR

2nd "

27a 1r 33p

ME

The History of Ewyas Lacy

Document Record

1896
1888 Joseph Roberts of Merceod fm IV
to John Gilbert Harris on m/c
1899 grant James Kemp Sturgeon^{dec'd} & Owen Tichell Algar^{dec'd} MIE 3s
Kitchen Meadow etc
nov 1895 to Henry Suchan Torr
1895 grants to HST Kit Meadow etc 3s
1895 HST sale to ^{Sohn} Henry Gilbert Harris £200
nov 1896 grant to SHCH
1896 grant to SHCH Kit mead
1895 SHCH sale to James Price Abbey fm Cras £200 3s
nov 1896 grant to SP
1896 Joseph Roberts Nochy/did
1864 to Eliz Ranson TWTP
nov Richard Barton 1855 17a to 7p 1s 6 1/2d
✓ ED will 1890 ^{Henry Pondaloh} MCLEIST to ~~Charles~~ ^{Henry} Trafford
nov 1897 HST admitted
1852 to Frances Pitt Tir Cioadach
last grant 1809 4s 6d
FOP will 1856 - to sister Eliz Horrells & her James &
then Philip Williams & other children of EH - long list of wills etc
nov 1910 grant to Frank Williams, Edith Horrells, Margaret M Thompson
James Horrells, David James Horrells 1/6 grant to son
Frank Williams, 2/6 EH & M, 2/6 SH, 1/6 DJH

The History of Ewyas Lacy

Document Record



The History of Ewyas Lacy

Document Record

Held at: Herefordshire Record Office

Reference: J91/3

Source: Original Document

Title:

Place name: Ewyas Lacy

Date: 1858 - 1910

Description:

J91/3 page	Court date	existing copyholder	date	property	parish	rent	regrant to
	1858		1779	Claypit 22a 2r 27p	Michaelchurch Escley & Longtown	2s 9d	Rev'd William Frederick Powell
	1858		1790	Cottage 10a 1r 5p	Michaelchurch Escley	2s 7½d	Elizabeth Wathen
	1859		1791	Messuage 29a 3r 11p	Michaelchurch Escley	2s 3d	John Roberts
	1859		1791	Messuage 26a 2r 33p	Michaelchurch Escley & Newton	1s 3¼d	John Roberts
P9	1859		1792	21 Sa	Michaelchurch Escley	3s	James Kemp Sturgeon & Owen Tichell
	1859			Messuage & 34a 0r 5p	Michaelchurch Escley	Not given	Algar William Bishop
	1859	Rev'd William Frederick Powell	1858	Claypit 22a 2r 27p	Michaelchurch Escley & Longtown	2s 9d	James Powell & Thomas Powell
	1864	Richard Barton	1855	Teer William Thomas Powell 17a 1r 7p	Michaelchurch Escley	1s 6½d	Elizabeth Rawson
	1869	David Jones	1797	Keven Kest 70 Ea	Michaelchurch Escley	4s 10½d	John Davies
	1883	Elizabeth Wathen	1858	Cottage 10a 1r 5p	Michaelchurch Escley	2s 7½d	John Gilbert Harris
	1888	John Roberts	1859	Mess & 29 a 3r 11p & mess & 26a 2r 33 p called Rockyfold Farm	Michaelchurch Escley	2s 3d & 1s 3¼d	William Yeomans & Stephen Roberts with regrant to Joseph Roberts
	1896	Joseph Roberts	1888	Mess & 29 a 3r 11p & mess & 26a 2r 33 p called Rockyfold Farm	Michaelchurch Escley	2s 3d & 1s 3¼d	John Gilbert Harris as mortgagee
	1895	James Kemp Sturgeon & Owen Tichell Algar both dec'd	1859	21 Sa	Michaelchurch Escley	3s	Henry Jackson Torr

The History of Ewyas Lacy

Document Record



The History of Ewyas Lacy

Document Record

1896	Henry Jackson Torr	1895	21 Sa	Michaelchurch Escley	3s	John Henry Gilbert Harris James Price
1896	John Henry Gilbert Harris	1896	21 Sa	Michaelchurch Escley	3s	
1897	Elizabeth Rawson dec'd	1864	Teer William Thomas Powell 17a 1r 7p	Michaelchurch Escley	1s 6½d	Henry Randolph Trafford
44	1910	Frances Pitt dec'd	1852	Tir Cradock	Michaelchurch Escley	4s 4d
						Frank Williams, Edith Howells, Margaret Thompson, James Howells & David James Howells

Observations:
Ref to photos

The History of Ewyas Lacy

Document Record

1859 4

Tithe map around Old Way see p 32/13

21 = 320 Henry Jackson farm admitted as tenant
20 = pt of 338, 322, 323, 324 L p 3415

22 = 333, 332, 330, 328 1896 John Henry Gilbert Harris acq'd his farm

James Kemp ^{Sturgeon} ~~Sturgeon~~ d Parkmy & Owen Tickell Algar d Redlar
canid 1500 Non mdy

incl Kitchen Meadow

last grant 29 Jan 1792

rent 3s

31 May 1859

Tithe Lower Peng Park

1 = 316217 & Lower Peng park

2 = 1091

3 = 1087

4 = 1088 & 89

5 & 6 = 1090

7 914

William Bishop d P'church farmer

John Henry Wallford gent

canid 1290

now held by Mrs. formerly Philip Davies

The History of Ewyas Lacy

Document Record

15/12 1858

David William Frederick Powell of Hinton Ct
barn & land

as first item ie Clappit coryhold
WFP contacted with James Powell of Rhedynog Farm m^r
& Thomas Powell of Snodhill Farm P^rchurch - to sell
for £300

16 Nov 1855

Richard Benton the younger of Caledy Manor

Teer William Thomas Powell

Pa 1r 7p in m^r

held for many yrs by John Lewis of M Court Esq

and Mrs William Harries of Trevern L^torm y^e
Thomas

WFP contacted with Elizabeth Ransom of Y^eshire to sell
the coryhold for £100

EN will 16 Aug 1878 ^{d 1890} gave her 'M Eskley Court Estate'
toll to Charles Guy Trafford her nephew Henry Randolph
Trafford

The History of Ewyas Lacy

Document Record

3 Nov 1797

LP24

5

David Jones d Lora Ho ME

grant d Keren kest mda messuage, barn, beesthouse
stables garden / old & 70 eng acres

rent £5 10⁰/d

Whereas Thomas Jones ^{d ME} Louthan David, entitled to copyhold d ME
will 1836, Nathaniel Cobb Tre, Eliz wife to enjoy
lengthy text

& read only pp 23-24

The History of Ewyas Lacy

Document Record

page 28

7

29 Dec 1858

White Cottage

Elizabeth Walker of Minster

similar to 2nd entry

field names

contacted with John Gilbert Harris of Longham Est Agent
190

16 March 1859 p28

John Roberts of ME

grant of curten 29a and 26a

SNs will dated 26 Oct 1886 - left estate to son in law William
Yeomans of Rochyfold Farm ME / son Stephen Roberts
of Glam.

SN died 7 May 1887

WY & SN sold to Joseph Roberts of Newton for 1777

also WY & SN took grant of Tithe Map nos

730 743, 744, 746, 747, 782, 786 & 788 & 787

wet 27 Nov 1888

and 735, 853, 862, 863, 878, 879, 881, 885, 922 927 Newton PL

all known as Rochyfold Farm now owned by William Yeomans
as yeoman tenant

& all went on to Joseph Roberts

The History of Ewyas Lacy

Document Record

p30

pp

land as p 24/9 ie Nothdd Farm

27 Nov 1888

Joseph Richards sells to John Gilbert Hains & Llan for 2500

see p 39/40

p44

23 July 1852

Frances Pitt

Mr (Clerk)
Mr Craddock

1852 F.P. gave to her sister Elizabeth Howell & husband James Howell, older

1910 prop. granted to Howells children

The History of Ewyas Lacy

Document Record

5913 1

15/12/1858 Aber

Order William Frederick Powell of Hinton Court, City of H
 dated 1700 granted 5 pieces of curtilage & pasture
 Ten Lloyd, Little Cae Mellin, Great Cae Mellin Meadow
 adjoining & New Meadow
 25a 2r & 27p
 in M'chunt & Longtan
 was previously held by WFP, dated 22 Oct 1777
 described - 'barn & statute acre
 lands with the barn - 16 acres as named above
 + 6 acres & New Meadow & 2 acres
 all commonly called Claypit
 to N - field lands & late of Thomas Gundy,
 afterwards William Watkins & now the said WFP
 partly bounded by Escley
 E field of John Lains Esq
 lease for 3 lives by Cgry & Cant Roll
 rent 2/- 9p

from ME Tithe
 827, 829, 830
 not 826 or 828
 + 2 in Longtan

The History of Ewyas Lacy

Document Record

9/12/1858

White Cottage

2

Elizabeth Mathew of Llantraint, Mon spinster

canid 1st 1855

grant cottage & garden in ME

land in possn Mary Symonds near Mathew Harris

plus arable called Cae Croon 2 stat a. near lane Merced
to M.

Tithe Maps nos 50, 49, ⁵¹~~52~~ (?) 52

prior grant 29 Sept 1790

rent 2s 7d^{1/2}

Tithe Maps

49: 880

50: 871

51: 859 & 860

52: 855

51 appears to include White Cottage no 861

The History of Ewyas Lacy

Document Record

1st March 1259

John Roberts of ME

consid 162

see p28/29

Rocky/dld

messuage, barn, garden & customary land

29a 3r 11p in ME

now held by JRL

last grant 10 Oct 1791

locn - road Mte L'lam

road has place called Henly Reven to M

rent 2s 3p

1st March 1259

see p28/29

Alhydy back a area

John Roberts of ME farmer

consid 190

messuage & Customary land

26a 2r & 33p in ME

now held by JRL

last grant 10 Oct 1791

locn - partly due to aban; lands of Simon Eylon, river E.

near ME church, incl Gworted Mid Tee back 1.5 acre

road called Henly Mid Tee back & in Newton

rent 1s 3¹/₄d



The History of Ewyas Lacy

Document Record

Observations:

None