



The History of Ewyas Lacy

Document Record

Held at: Private Collection

Reference: TGC2

Source: Guest Contribution

Title: Digital Archive: Tony Gray Collection 2 - Documents, Research Notes and Working Papers relating to Properties in the Upper Escley Valley; Files 1800/ 1-17

Place name: Michaelchurch Escley


Date: 1800s

Description:

Photographs of part of a research portfolio of working papers, documents and other material relating to studies by Tony Gray of properties and ownership in the Upper Escley Valley, principally in the parish of Michaelchurch Escley, from the 15th century to the present day. Links to other parts of the portfolio can be found in the Index at http://www.ewyaslacy.org.uk/doc.php?d=rs_mic_0668

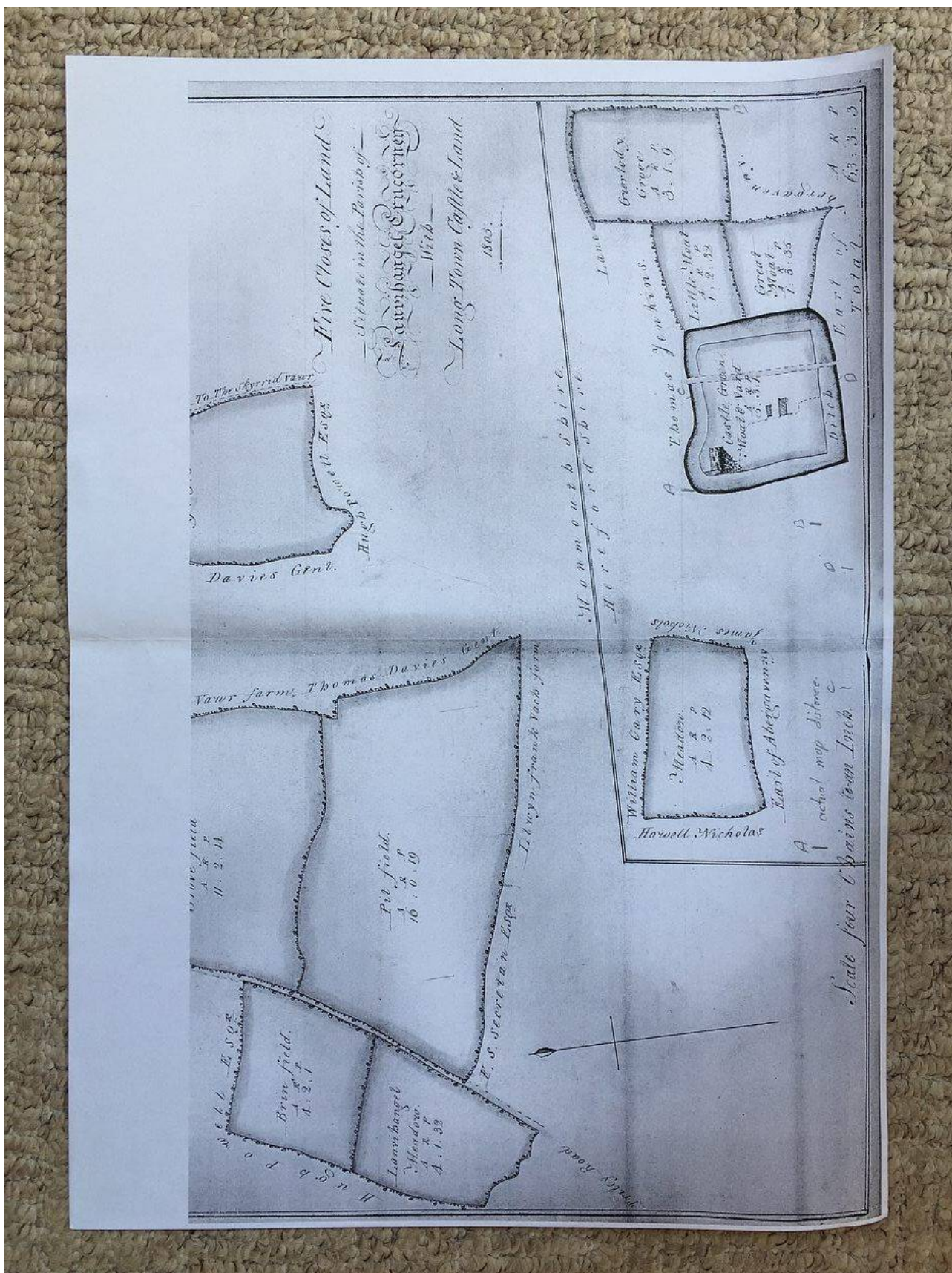
The History of Ewyas Lacy

Document Record



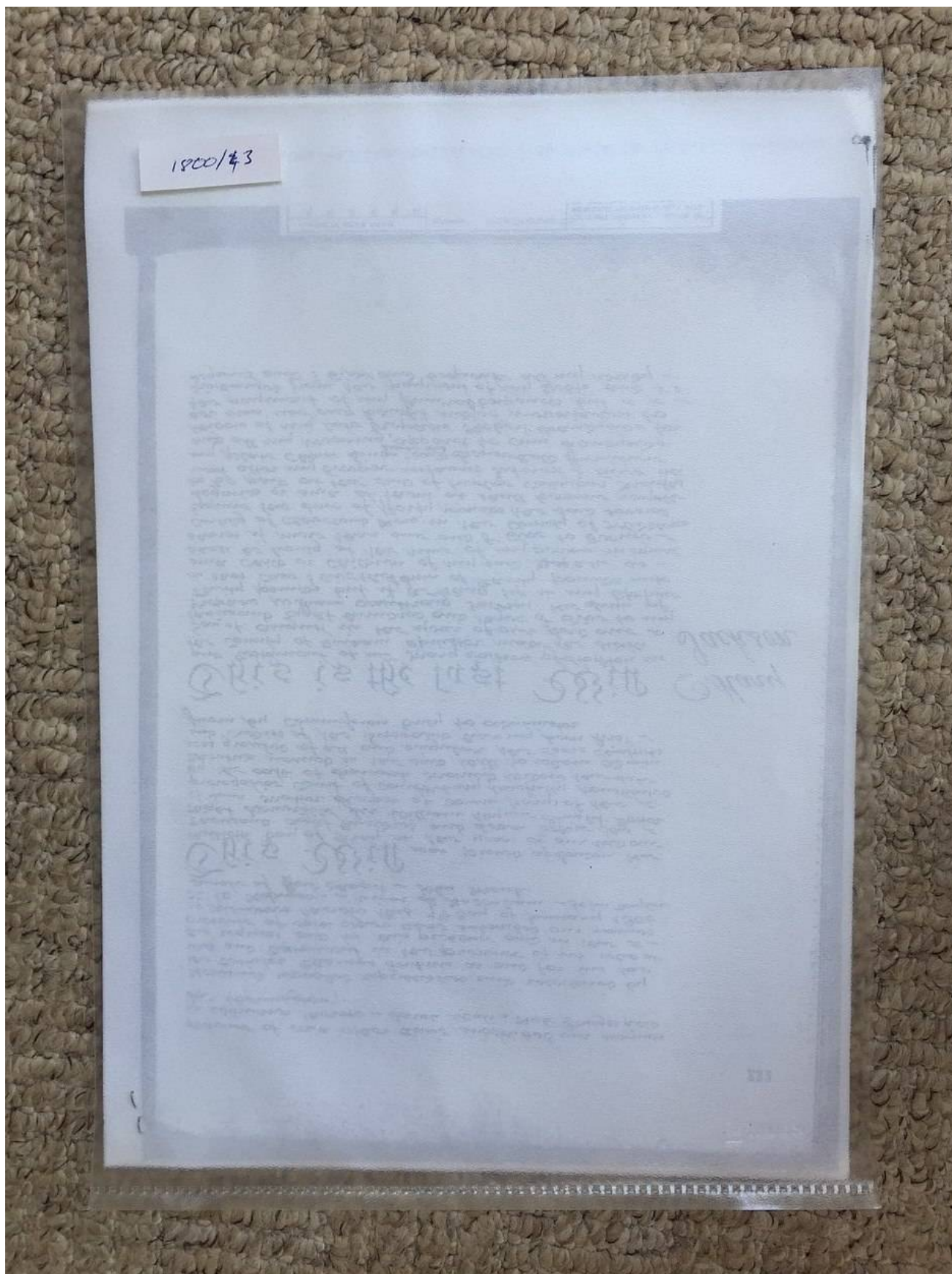
The History of Ewyas Lacy

Document Record



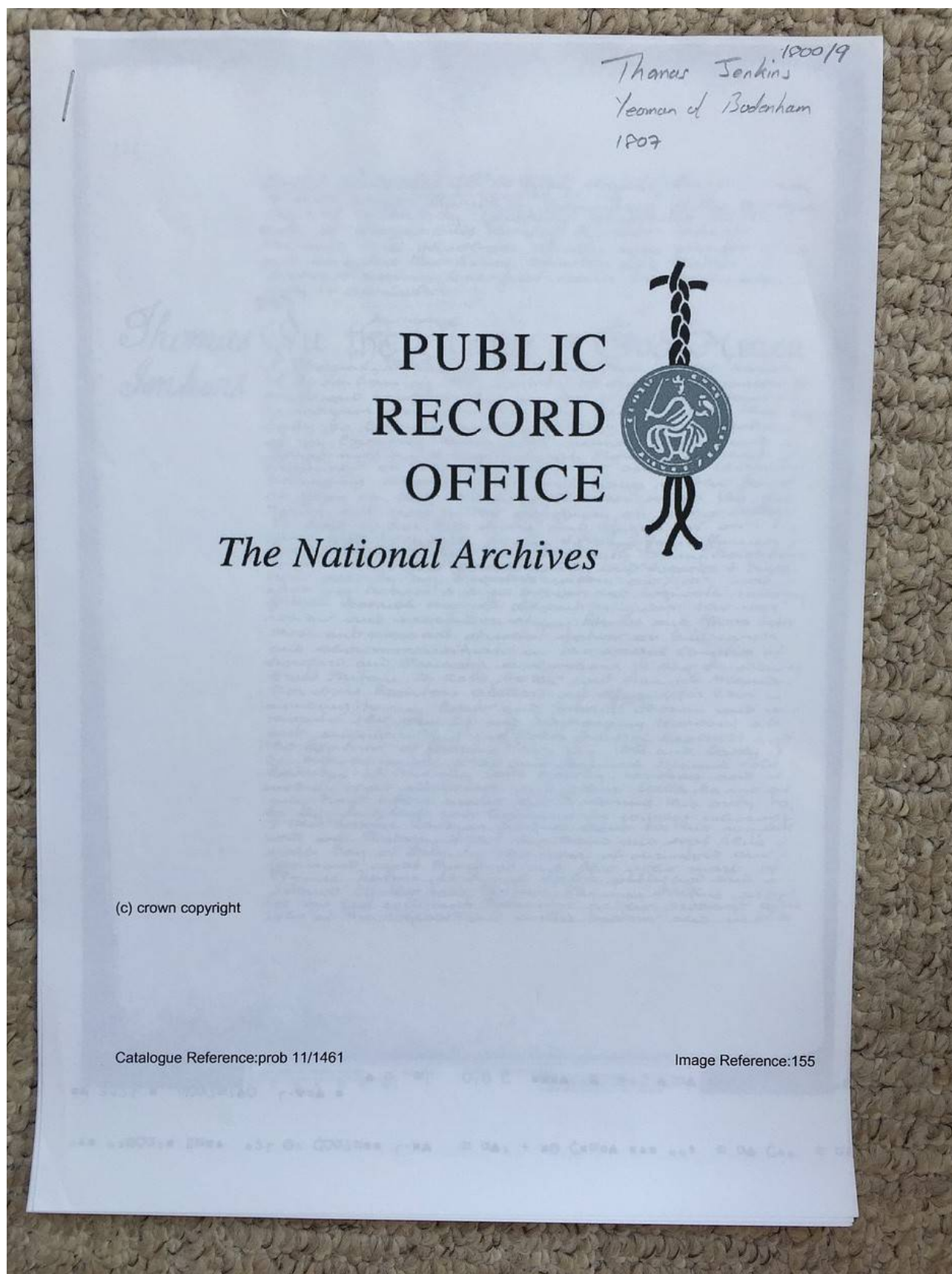
The History of Ewyas Lacy

Document Record



The History of Ewyas Lacy

Document Record



The History of Ewyas Lacy

Document Record

183

Right Honorable Sir William Wynne Knight Doctor
of Laws Master of the Court of Chancery of the Kingdom
of Great Britain London. I am directed by the
date of George's Will that you should be
the said Mr. Wynne. And you was granted of all
and singular the said Elements and Credits of the
said George's Will first shown by Commission
only to administer.

Thomas In the Name of God Amen
Jonkins

I Thomas Jonkins of the City of London in the Parish
of St. Dunstons in the County of London. I am directed by the
date of George's Will that you should be
the said Mr. Wynne. And you was granted of all
and singular the said Elements and Credits of the
said George's Will first shown by Commission
only to administer.

persons of color other than those subscribed our names
as witnesses. Lucius - Sarah Wall - Robt. Pangerfield
Jas. Worthington -

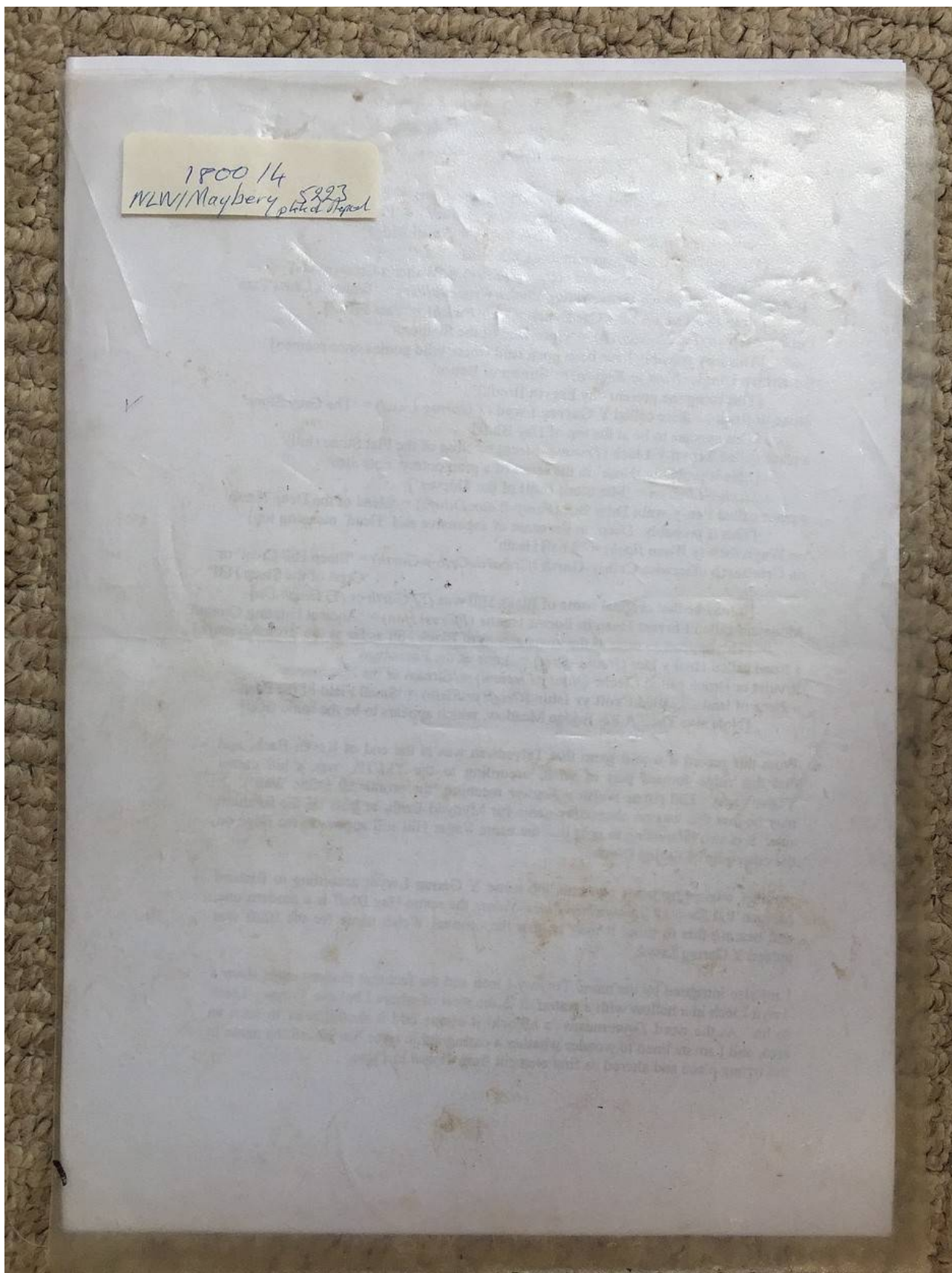
designated woodshed representative and corroborated by
New Testator Economic Institute as and for his last
will and testament in New presence of me who at
his request and in his presence and in New —
presence of Carl Orest Carv subscribed our names
as witnesses hereto this 7th day of January 1906
J. C. Robinson — Clerk of Bodinham — John Taylor
Clerk of Good Hope — John Frost.

This Will was proved at London ten
thousand four hundred and seven before the
right honorable Sir William Rogers Knight Doctor
of Laws Master of the High Court of Chancery of the
prerogative Court of Canterbury lawfully constituted
by the oath of Thomas Inwood Esquire then sole
examiner named in the said Will to whom admou-
nition was granted of all and singular the said debts
and credits of the deceased having been first
shown by Commissioner only to admouner

This is the last Will Mary Jackson
and Testament of my Mary Jackson of Scotland in
the County of Dumfriesshire, who was late Sister
Say of August in the year of our Lord one &
thousand eight hundred and seven I Give to my
dear and beloved daughter Mary Jackson the sum of
Twenty pounds but if she shall die in my lifetime
in that case I Give the sum of Twenty pounds unto
my said child or children of my said daughter as
shall be living at the time of my decease in equal
shares if more than one and I Give to George
Cunning of Scotland now in the County of Middlesex
Esquire the sum of forty pounds the said several
legacies or sums of money as shall become payable
to be paid out the end of twelve calendar Months
next after my decease without interest I Give all
my plate China Linen and household furniture
and all my wearing apparel to my said sister
widow of my late dear son Robert and also for
her own use and benefit subject nevertheless to
the payment of my funeral expenses but I
discharge from the payment of my debts and
expenses and I Give and bequeath all my ready

The History of Ewyas Lacy

Document Record



The History of Ewyas Lacy

Document Record

Dear Tony & Sue,

Here is the interpretation of the boundary of the Manor of Craswall which I told you about.

It lies further to the west than I had remembered, but may be useful to you in excluding this area from land possibly relevant to Pikes.

Best wishes,
Nia.

This manor may be land formerly pertaining to Craswall Priory (Jenny Houston's interpretation) — later known as the 'Upper Town' in Craswall ('Lower Town' was largely Abergavenny land)

The History of Ewyas Lacy

Document Record

from the said Common, thence pointing Westward to an Ancient Meer Stone erected in the lands formerly belonging to Mary Andrews since in the possession of Walter Prosser afterwards of Thomas Prosser and now belonging to Mr Thomas Watkins from thence in a Strait Line to another Meer Stone erected under a Birch Tree in the Hedge deviding lands formerly of Sir George Cornwall now of the said Thomas Watkins called the Birches from Park-y-Meirch aforesaid from thence along the Fence dividing the same lands excluding the said Mr Thomas Watkins' Birches thence through the lands formerly of Hugh Russel Gent and now of Mr Sparkes to a place called Russell's Old House exclusive now Mr Sparkes, thence over Birches Dingle and continuing along a Ditch and Bank Westward to the Eskirn Dingle South West dividing the Counties of Hereford and Brecon and also dividing this Manor of Craswall from the Lordship of Hay belonging to Jospeh Bailey Esquire M.P. to a Meer Stone on the mountain near the Top of such Dingle and from thence to another Meer Stone or Rock on the Brow of the Hill there called Y Garreg Lwyd and from thence in a Strait Line to another Meer Stone upon the Top of the same Hill and from thence turning Southward by the Fall of Water to a Rock upon a place called Troyn-y-Llech and from thence along the Top of the same Hill to an Ancient Meer Stone there, and thence continuing the Top of the Hill to another Meer Stone at a placed called Pen-y-wain Ddw fwn and thence descending and Crossing the Dingle there to a Meer Stone on Waynfach and from thence to the White Stone on Creebarth otherwise Crib-y-Garth dividing the said Manor of Craswall from the Lordship of Olchon and from thence turning Northward in a Strait Line down the Mountain called Forrest Hean to a Meer Stone at the Bottom thereof called Jacob's Tump and from thence into and through the respective lands of the Earl of Abergavenny and the Lord of this Manor formerly in the occupation of George Brentnall and now John Jones and thence crossing the Upper Road in Forest Heane to a Meer Stone in the Hedge on the lower side of the same Road through lands of the Lord of the Manor in the occupation of George Jenkins thence entering into a Road called Heol y Dre otherwise the Town Road and going down along that Road and then entering into a piece of Meadow ground formerly in the possession of the said George Brentnall but now of Mr David Watkins and thence crossing the Lower Road into a piece of Meadow Land formerly in the occupation of James Davies but now of Thomas Gane and continuing the fence dividing the said lands from lands of the Earl of Abergavenny in the occupation of William Gane to the Whore Stone thence crossing a Road called

The History of Ewyas Lacy

Document Record

Seth Powell's Lane to the River Monnow and up the River Monnow to the entrance of a Rivulet or Brook called Lleche and up the same Brook to a Prill of water on the East Side of a Piece of land belonging to the Abbey Farm called Croft yr Ishin and continuing the same Prill of water upwards through lands now of the said Mr Chambers to the Aforesaid Spring or Well near the said Tump or Mount called Talvedwen."

This presentment was signed by the following:-

William Prosser	David Watkins	John Jenkins
Thomas Gane	John Jones	James Jenkins
George Jones	Thomas Munkley	John Morgan
David Jenkins	George Jenkins	David Watkins

Names of those who perambulated on the 14th & 15th days of October 1847

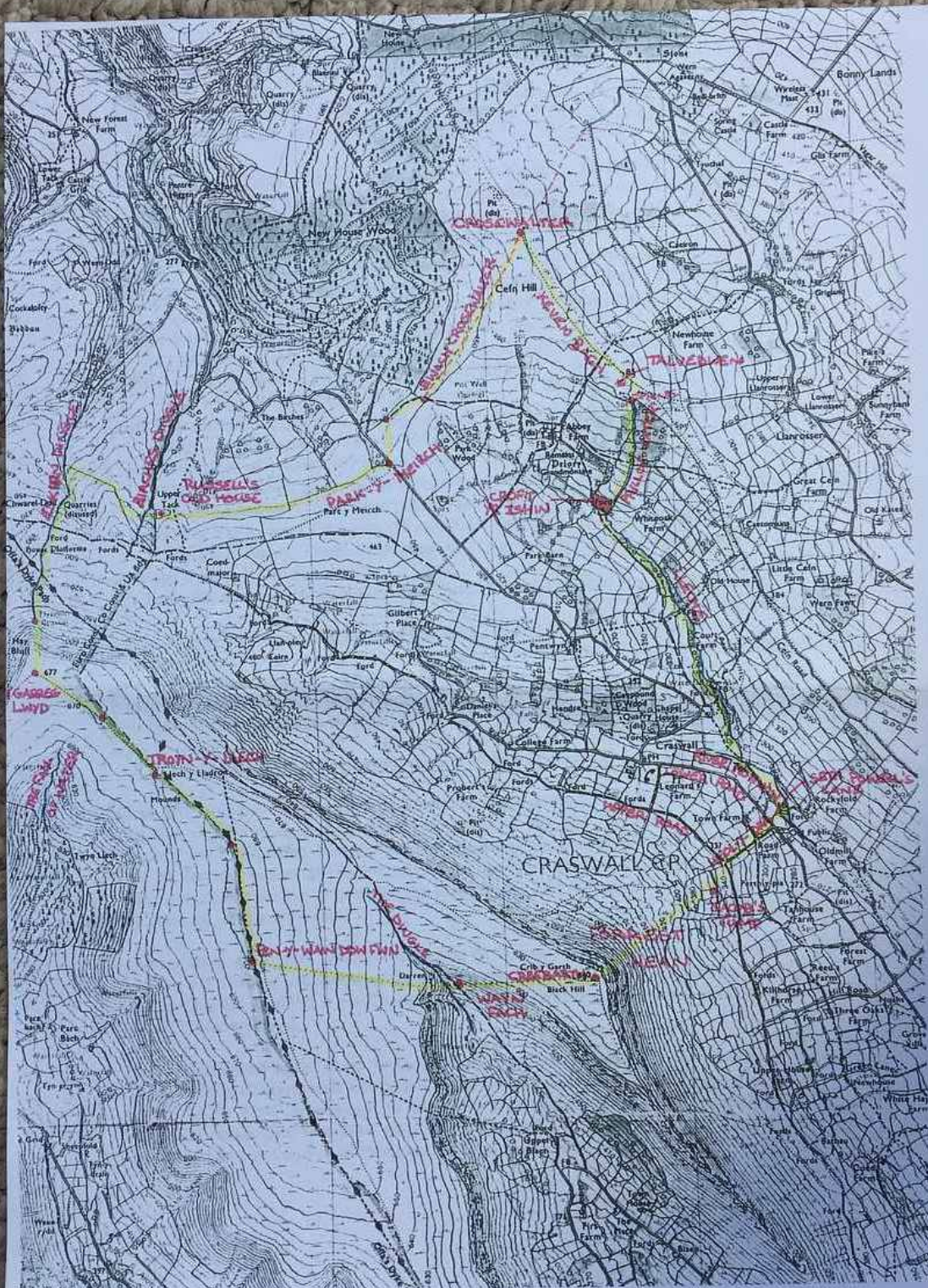
Thomas Davies Esq	
Henry Maybery Steward	
David Watkins the Abbey	aged 49
William Prosser	44
David Watkins	42
David Jenkins	55
George Jenkins	27
James Jenkins	20
Thomas Jenkins	16
Aaron Jenkins	15
Moses Jenkins	12
John Evans	18
Thomas Gane	29

(signed) Henry Maybery - Steward.¹

¹ Henry Maybery, Lawyer, Brecon.

The History of Ewyas Lacy

Document Record



Boundaries of the Manor of Coaswall -
Interpretation by Martin Robson Riley.

The History of Ewyas Lacy

Document Record

*Boundaries of the Manor of Croeswall.
Interpretation by Martin Robson Riley
(Personal communication to Niva Wedderburn)
1999*

- a certain Tump or Mount called Talvedwen (*Tal-y-Fechwen*) = 'Birch Tree End'
[Note also TM/TA 64 – Cae Bedwyn (*Cae Bedwen*) = 'Field of a Birch Tree']
- a Common there called Keven Bach (*y Cefn Bach*) = 'Small Ridge'
[This appears to be the present day Cefn Hill]
- a Crossway there called Crosewalter (*Croeswallter*) = 'Walter's Cross(roads)'
a place there called Bwlch Crosewalter (*Bwlch Croeswallter*) = 'Walter's Cross Pass'
[Note also TM/TA 60 – Cae Bwlch (*Cae'r Bwlch*) = 'Pass Field']
- Park-y-Meirch (*Parc-y-Meirch*) = 'Open land of the Stallions'
[This may possibly have been open land where wild ponies once roamed]
- the Eskirn Dingle (*Nant yr Esgryn*) = 'Stream of Bones'
[This being the present day Esgryn Brook]
- Stone or Rock ... there called Y Garreg Lwyd (*Y Garreg Lwyd*) = 'The Grey Stone'
[This appears to be at the top of Hay Bluff]
- a place called Troyn-y-Llech (*Trwyn-y-Llech*) = 'Nose of the Flat Stone (hill)'
[This is probably 'Nose' in the sense of a promontory, note also
Llech-y-Lladron = 'Flat Stone (hill) of the Thieves']
- a place called Pen-y-wain Ddw fwn (*Pen-y-Waun Ddwfn*) = 'Head of the Deep Heath'
[This is probably 'Deep' in the sense of expansive and 'Head' meaning top]
- on Wayn fach (*y Waun Fach*) = 'Small Heath'
- on Creebarth otherwise Crib-y-Garth (*Cribarth/Crib-y-Garth*) = 'Steep Hill Crest' or
'Crest of the Steep Hill'
- [It may be that original name of Black Hill was (*Y*) Garth or (*Y*) Garth Du]
- Mountain called Forrest Hean/in Forest Heane (*Fforest Hen*) = 'Ancient Hunting Ground'
[This appears to refer to the lower slopes of Black Hill as far as the River Monnow]
- a Road called Heol y Dre (*Heol-y-Dref*) = 'Lane of the Farmstead'
- Rivulet or Brook called Lleche (*Nant y Llechau*) = 'Stream of the Flat Stones'
- a Piece of land ... called Croft yr Ishin (*Croft yr Eisin*) = 'Small Field of the Bran'
[Note also TM/TA 87- Bridge Meadow, which appears to be the same field]

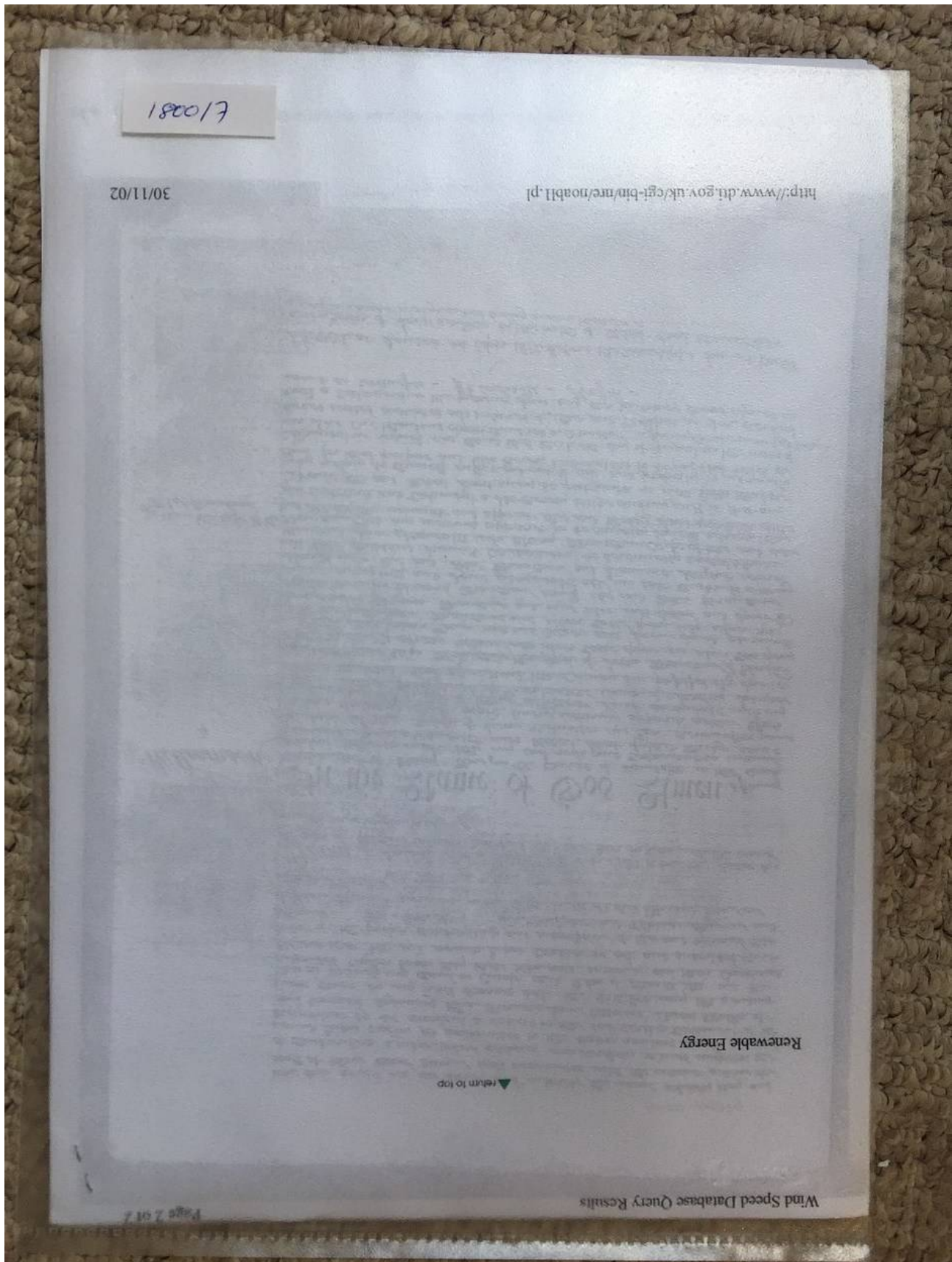
From this record it would seem that Talvedwen was at the end of Keven Bach, and that this ridge formed part of what, according to the TM/TA, was a hill called Vagar/Vagw'r Hill (from Welsh *y Fagwyr* meaning 'the prominent Stone Wall'). It may be that this was an alternative name for Mynydd Brith, at least on the southern side. It is also interesting to note that the name Vagar Hill still applies to the ridge on the other side of Escley Brook.

Another interesting point concerns the name Y Garreg Lwyd: according to Richard Morgan's *A Study of Breconshire Place-Names* the name Hay Bluff is a modern one, and bearing this in mind it may be that the original Welsh name for the Bluff was indeed Y Garreg Lwyd.

I am also intrigued by the name Troyn-y-Llech and the fact that modern maps show a Twyn Llech in a hollow with a waterfall to the west of where I believe Troyn-y-Llech to be. As the word *Twyn* means 'a hillock' it seems odd it should refer to such an area, and I am inclined to wonder whether a cartographic error has placed the name in the wrong place and altered its first element from *Trwyn* to *Twyn*.

The History of Ewyas Lacy

Document Record



The History of Ewyas Lacy

Document Record

1809/7

Will Eneas Walter

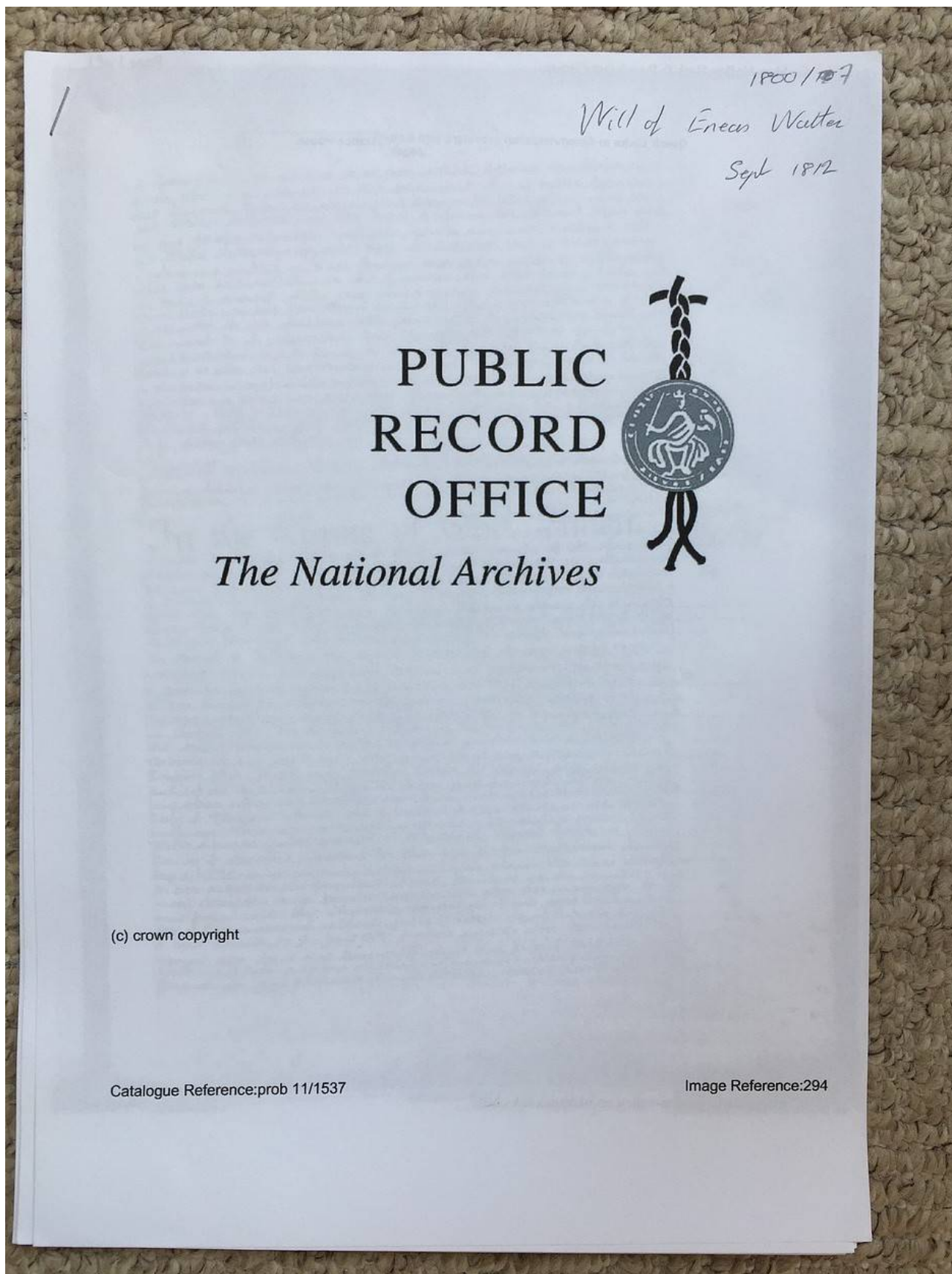
panish Cusop

to sister ? Hester Jones wife of Thomas Jones independent of her
husband, all that messuage Tenement or dwelling house & premises called
the Pikes in ME for her life, then to nephew Eneas Jones
sub to £160 to niece? Charlotte Lewis Galt after her marriage to
with Eneas control or £10 annuity if without

sister Sarah Woodhill

The History of Ewyas Lacy

Document Record



[illegible]

Proved at London 1st Decr 1812 before the honorable and respectable
 Judges of the Court of Chancery by the oath of JAMES DUFFELL Esq
 a. m. b. b. c. to whose assent and signature the same have been
 subscribed

In the Name of God Amen

[illegible]

Credis
Matter

The History of Ewyas Lacy

Document Record

[illegible]

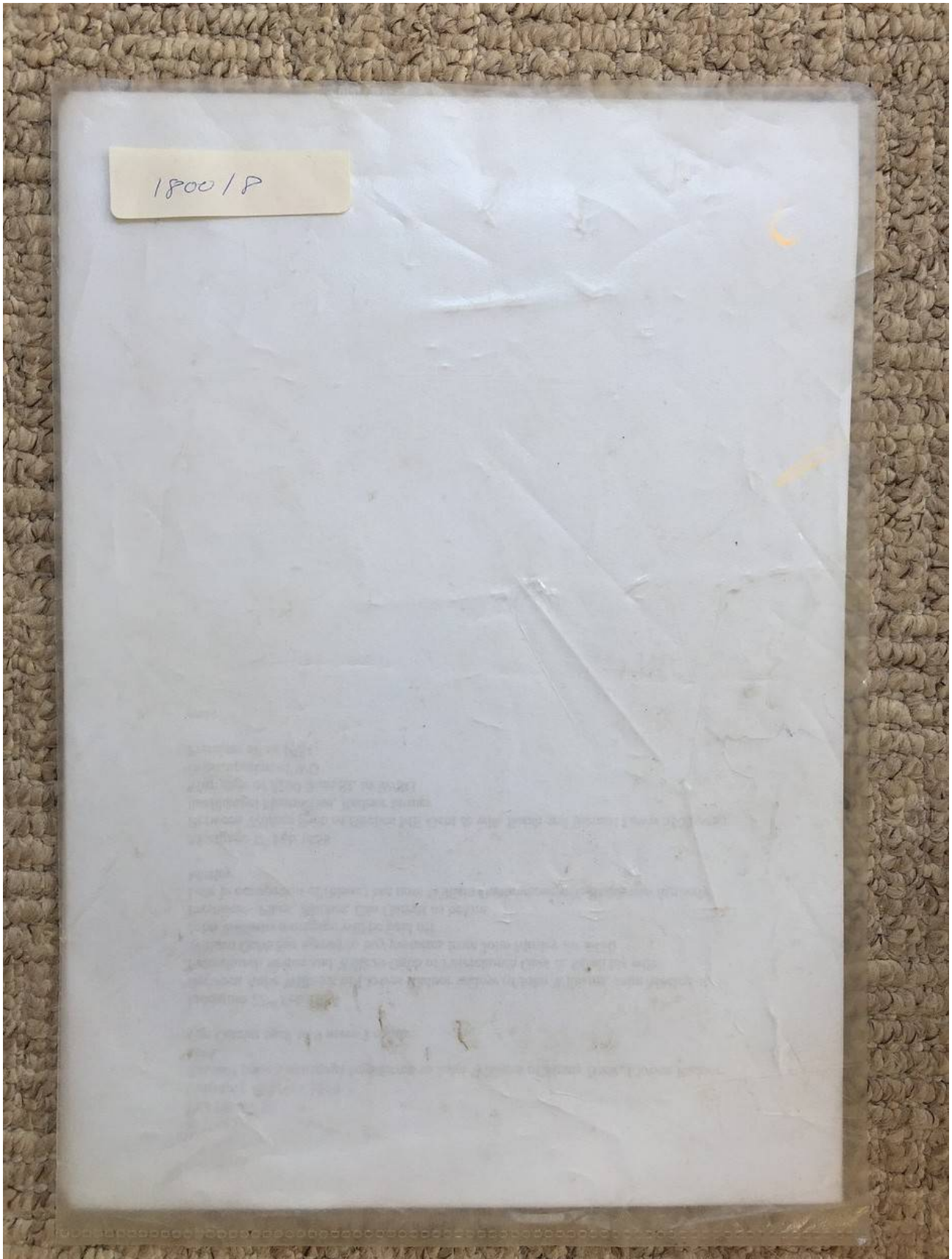
[illegible]

Providence - - - - - covered a better portion of Europ. sea, by my will
 bearing date the 26th febr. 1812 gave the name of my State to our nation
 to my State forward her proving my will and other expenses, my
 my will is that you can my country make his sufficient and
 after you I want without the name that I can find that to get shall
 receive the name from this day of my being a resident of my land of
 Camp the 10 day of March 1812 - - - - -

[illegible]

The History of Ewyas Lacy

Document Record



The History of Ewyas Lacy

Document Record

Ref 1800/7/2

Extract of Will of Eneas Walter 6th Feb 1812

EW left Pikes "messuage & tenement or dwellinghouse & premises called the Pikes" to his sister Hester? Jones wife of Thomas Jones "independent of her husband" for her life and after her decease to his nephew Eneas Jones for ever (subject to payment of £160 variable annuity to his neice Charlotte Jones when she marries with Executors consent 0 or ano sum if without consent)

Richard Weaver Watkins of Hay appointed as executor

Ends

See also Will of EW 1800/7 per NA

The History of Ewyas Lacy

Document Record

Ref 1800/7/3

Extract of Will of Sarah Beavan of Priorywood Clifford wife of Hugh Beavan Gent 10th
Feb 1815

Reference is made to a Deed of Appointment 6th Oct 1804 between HB & SB and Samuel
Beavan and to an Indenture 28th March 1775 between same parties

SB left property in ME to Samuel Beavan, no description or name, then in the possession
of HB his tenants, to hold in trust to SB & HB during their lives and proceeds divided
with balance to HB

SB signed with a X

Ends

The History of Ewyas Lacy

Document Record

Ref 1800/7/4

Will of Sarah Woodhill 31st March 1827

John Motley was SW's son in law

Rents on a property in Peterchurch went to upkeep of son George and then to daughter

Caroline then premises to go to grand daughter Sarah Motley for ever.

Caroline was probably John Motley's wife

Thomas Allen and John Mainwaring were executors

Ends

The History of Ewyas Lacy

Document Record

Ref 1800/7/6

Statement, Lease and Release 16 & 22/3rd Nov 1830

Whereas Aneas Walter by will dated 20th Feb 1812 gave "all that Tenement or dwelling & premises called the Pikes" to his sister Hester Jones since deceased and after her decease to his nephew Eneas Jones subject to payment of £160 to his niece Charlotte Beavan (was Jones). Payment now made.

Both Charlotte and John Beavan signed with X

Between Eneas Jones of Chapel House Crasswall farmer & Richard Weaver Watkins of Hay gentleman of one part and John Motley of Bredwardine Yeoman

Consideration £395

All that "messuage or tenement and dwellinghouse with the Beasthouse Wainhouse & other outbuildings thereunto belonging commonly called or known by the name of the Pykes"

And also "two fields closes and pieces or parcels of land one whereof is called or known by the name of the Birches & contains 10 acres and three roods __ & the other whereof is called or known by the name of Cae Garrett & contains nine acres & three roods" which are mentioned in & conveyed by Indentures 1st and 2nd April 1793 between Henry Allen and Eneas Walter decs'd.

All which are occupied by Timothy Howard as tenant

Eneas Jones signed his name

Ref to a mortgage by EJ to RWW 1825

Indenture of 23rd Nov discharges mortgage. It also joins in Thomas Allen of Bredwardine schoolmaster but my notes do not show why except that it says that RWW joins in this document in order to assign the residue of his mortgage term of 500 yrs "so demised to him as aforesaid unto the said Edward Allen in trust to attend the fee simple and inheritance of the said premises" but there is no prior reference to EA.

Richard Pemberton of Hay gentleman was joined in as John Motley mortgaged the property to him for £136 10s.

Ends

The History of Ewyas Lacy

Document Record

Ref 1800/7/9
Indenture 1st March 1833
Various parties including Thomas Jones
Lease at 5s for one year of the premises described in Sarah Mann statement is
Sunnybank.

Ends

The History of Ewyas Lacy

Document Record

Ref 1880/7/5

Statement by Sarah Mann 1st March 1833

Refers to Beavans Deed of Appointment 6th Oct 1804

Premises to be sold to Thomas Jones of Poston Gentleman for £359

“messuage or cottage & lands with the appurtenances now and for many years past commonly & known by the name of Sunny Bank or otherwise the Little Pikes lying together and containing by estimation 15 acres ___ from River Escley on the south to the Hill or Common called the Vagar hill on the north having a highway leading from Llanrosser to the said Hill or common on the west and lands called the Pikes lately belonging to Eneas Walter deceased & now to ??? Woodhill? On the east part or side thereof and also all that piece or parcel of rough pasture land called Cea Cydrech containing by estimation 20 acres & usually held & occupied with the said cottage & lands called Sunny Bank having lands of Henry Allen Esquire & lands belonging to the Greegloye?? Farm on the south & west & the said Hill or common then called the vagar hill on all other parts or sides thereof”

all in ME

formerly in the tenure or occupation of James Morgan afterwards of the said Hugh Beavan since of Timothy Howard & William Williams successively & now of W Thomas Jones.

Ends

The History of Ewyas Lacy

Document Record

Ref 1800/7/7
Mortgage 25th April 1844
From Rachael Price to John Motley £200
Lands – “messuage or tenement & dwelling house with the Beasthouse wainhouse and other buildings thereunto belonging commonly called or known by the name of The Pikes” plus Birches 10 acres 3 roods and Cae Garrett 9 acres 3 rooda which are the 1793 sale by Henry Allen
Late in the occupation of Thomas Stephens but now John Motley

Ends

The History of Ewyas Lacy

Document Record

Ref 1800/7/8

Mortgage 11th sept 1844

Further mortgage from Thomas Allen to John Motley for £200

Same lands as April 1844 but Cae Garrett contains only 4 acres 3 roods

Occupation Thomas Stephens, then John Motley "but now of Pikey Samuel Jones"

Ends

The History of Ewyas Lacy

Document Record

Ref 1800/7/10

Indenture 13th Nov 1850

Rachael price's mortgage transferred to John Williams of Sunny Bank, Llowes Radnor clerk

Cae Garrett back to 9 acres 3 roods

Indenture 22nd Feb 1854

Between Anne Williams of Llowes Radnor widow of John Williams, John Motley of Peterchurch farmer and William Gabb of Peterchurch Gent & Sarah his wife

William Gabb has agreed to buy premises from John Motley for £450

John Williams mortgage will be paid off

Premises – Pikes, Birches, Cae Garrett as before

Late in occupation of (blank) but now William Gabb whose wife Sarah was formerly Motley

Mortgage 8th Feb 1858

Between William gabb of Birches ME Gent & wife Sarah and Samuel Lewis of Trewan, llanfihangel Nantmellan, Radnor farmer

Mortgage of £200 from SL to W/SG


In occupation of WG

Premises all as 1954

ends

The History of Ewyas Lacy

Document Record



The History of Ewyas Lacy

Document Record

Longtown Historical Society Archives: Ewyas Lacy Hundred (Herefordshire)

Page 1 of 2

LONGTOWN HISTORICAL SOCIETY ARCHIVE

home • hundred • archive • outreach • society • oral history • contact

find: +Michaelchurch +Estate g

Search for "+Michaelchurch +Estate" is highlighted.

Held at: Herefordshire Record Office
Reference: 019/2/14
Source: Original Document
Title: **Michaelchurch** Court **Estate**: Survey and particulars
Place name: Ewyas Lacy
Date: c. 1835

Description:

The document contains particulars of 'an **Estate** called **Michaelchurch** Court with a Corn Grist Mill, Mill House and Gard Farms, Woods, a Cottage and Garden etc. situate in the several parishes of Michael Church Escley, Peterchurch, the To of Newton and Crasswall in the Parish of Clodock in the County of Hereford.' Individual field and property names, state of cultivation, type of crop, area, remarks as to condition and the names of tenants are given. The principal properties are summarised below:

Names of Farms	Name of Tenant	Area	Land Tax
<input checked="" type="checkbox"/> Michaelchurch Court Farm	William Prosser	281:3:2	£4:19:0
<input checked="" type="checkbox"/> Good's Farm	James Powell	43:0:29	£1:2:0
<input checked="" type="checkbox"/> Mapplwydd Farm	Hugh Phillips	43:0:29	£1:2:0
<input checked="" type="checkbox"/> Cae Vatin or the Wilderness Farm	Thomas Williams	86:1:5	£2:1:0
<input checked="" type="checkbox"/> Firs Farm	Robert Howard	174:1:1	£3:17:4
<input checked="" type="checkbox"/> The Bank Farm	Mrs. Sarah Prosser	123:0:19	£2:5:4
<input checked="" type="checkbox"/> Dantloyne Farm & Gworlod Vain Farm	James Phillips	75:0:27	£1:0:4
<input checked="" type="checkbox"/> Dukes Farm or Upper Landraw	William Simmonds	97:1:3	£2:5:4
<input checked="" type="checkbox"/> Forest Mill and Land	William Simmonds	14:3:10	£0:4:0
<input checked="" type="checkbox"/> Landraw Farm	James Jones	106:0:0	£2:15:0
<input checked="" type="checkbox"/> Rhyd-y-Bach Farm	Thomas Williams	21:1:38	£0:13:8
<input checked="" type="checkbox"/> The Castle Farm	Richard Williams	62:1:33	£1:16:0
<input checked="" type="checkbox"/> Tenant farm	William Maddox (?)	119:0:13	£1:14:0
<input checked="" type="checkbox"/> Michaelhurch Mill & Lands	Thomas Gwillim	11:3:18	£0:19:4

Crasswall, london mE

Crasswall

Crasswall

Crasswall

Crasswall

P'church

http://www.lhsarchive.org.uk/d.php?d=rs_ewy_0003&s=%2BMichaelchurch+%2BEstate... 15/01/2006

The History of Ewyas Lacy

Document Record

Summary

	Name of Farm	Acres	Value	Land tax
1	Michaelchurch Court Estate	281 3 2	4 19 -	
2	Good Farm	43 0 29	1 2 0	
3	Ullapillydd Farm	" " "	" 2 0	
4	East Babin or the Miderness	86 1 5	2 1 0	
5	Good Farm	174 1 1	3 17 4	
6	The Bank Farm	123 - 19	2 5 4	
7	Donkey or Good Farm	75 - 27	1 0 4	
8	Donkey or Good Farm	97 1 1	2 5 4	
9	Donkey or Good Farm	111 1 1	4 0	
10	Donkey or Good Farm	106 0 10	2 6 -	
11	Donkey or Good Farm	21 1 38	3 8	
12	The Middle Farm	62 1 33	1 16	
13	Good Farm	119 0 13	1 44	Chief Rent 1. 16. 0
14	Michaelchurch Court Estate	11 3 18	19 4	
15	Donkey or Good Farm	1 1 15		
16	Donkey or Good Farm	1 1 15		
17	Donkey or Good Farm	10 1 0		
18	Donkey or Good Farm	2 1 10		
19	Donkey or Good Farm	2 1 10		

The Poor Rates and other matters

The Manor which extends over a large part of the mountain
land, yielded this year for three hundred and thirty three the three preceding years
the quit rents amount to between £44 & £50. Annually but the person
who collects them will not inform me what premises is charged with
the sums gratuitously. There are some heriots of the second best beasts
upon the death of certain tenants residing within the Manor but upon what
terms I cannot ascertain at least of the land. The expense of collecting the
quit rents will reduce their amount, the person collecting having to add the
parties. There is some timber on the Estate, but not fit to fall to any
amount. Some timber had been cut down for repairs.

The History of Ewyas Lacy

Document Record

No. in Plan	Name and Description of Property	Date of Survey	Quantity in Acres (Measure)			Remarks
	An unenclosed allotment upon Great Rock Common marked A on the Map in the Township of Newtown in the Parish of Blorensis					
A	Pasture	Pasture	16	0	0	
	This land is open on two sides and the neighbouring inhabitants' Cattle sheep, &c. are constantly trespassing upon it. In the date it is the pretence that benefactors have given it. This good rich land, if part were ploughed, it would yield an abundant crop of corn. If a small house and shed were erected & enclosed it many persons would be glad to rent this property.					
	A piece of land marked B on the plan in the occupation of James Mathews or his Tenant, situate in Michaelchurch Paroch					
B	An arable piece of land open to and occupied with land belonging to James Mathews	Arable	2	0	0	Clover
	A piece of land marked C on the plan in the Parish of Michaelchurch in the occupation of Thomas Williams					
C	A rough piece of pasture land	Pasture	3	0	0	

The History of Ewyas Lacy

Document Record

Particulars of an Estate called Michaelchurch Court with a
Even Good Mill, Mill House and Garden Farms Woods a Cottage
and Garden &c. Situate in the several Parishes of Michaelchurch Esley
Bitchurch, the Townships of Skewton and Grasswall in the Parish of
Clodock in the County of Wiltshire

Distances from Abergarnsey 15 Hereford 16, and Hay 9 Miles

No. Plan	Name and Description of Property	date of Valuation	Acres Roods Poles	Remarks
	Michael Church Court W ^m Griffin Tenant		2 2 4	
	Garden house and garden farm house		5 - 29	
1	Garden Woods Barns & other out buildings		16 2 25	
2	The Meadows below &c	Meadow	13 3 17	
3	Long Meadow		5 - 16	
4	Cole Stan	Pasture	8 2 21	Broken up some time ago (Cale)
5	Lower Pasture	Arable	4 3 30	Yellow
6	Eight Acres	Pasture	6 3 18	
7	Long Grounds above Road	Pasture	3 1 0	The few Trees there are, are
8	New Orchard	Arable	2 1 22	decayed very old
9	Green &c		1 3 34	Potatoes
10	Old &c	Arable	13 1 15	Yellow
11	Wood and some other land	Wood	8 3 38	18 is now occupied with sandran
12	Long Ground and Road	Pasture	8 2 20	18 is now occupied with sandran
13	Plain Field	Arable	11 3 31	Cale
14	Wheat & Oats		11 3 31	Cale
15	Wheat & Oats		11 3 31	Cale
16	Wheat & Oats		11 3 31	Cale
17	Wheat & Oats		11 3 31	Cale
18	Wheat & Oats		11 3 31	Cale
19	Wheat & Oats		11 3 31	Cale
20	Wheat & Oats		11 3 31	Cale
21	Wheat & Oats		11 3 31	Cale
22	Wheat & Oats		11 3 31	Cale
23	Wheat & Oats		11 3 31	Cale
24	Wheat & Oats		11 3 31	Cale
25	Wheat & Oats		11 3 31	Cale
26	Wheat & Oats		11 3 31	Cale
27	Wheat & Oats		11 3 31	Cale
28	Wheat & Oats		11 3 31	Cale
29	Wheat & Oats		11 3 31	Cale
30	Wheat & Oats		11 3 31	Cale
31	Wheat & Oats		11 3 31	Cale
32	Wheat & Oats		11 3 31	Cale
33	Wheat & Oats		11 3 31	Cale
34	Wheat & Oats		11 3 31	Cale
35	Wheat & Oats		11 3 31	Cale
36	Wheat & Oats		11 3 31	Cale
37	Wheat & Oats		11 3 31	Cale
38	Wheat & Oats		11 3 31	Cale
39	Wheat & Oats		11 3 31	Cale
40	Wheat & Oats		11 3 31	Cale
41	Wheat & Oats		11 3 31	Cale
42	Wheat & Oats		11 3 31	Cale
43	Wheat & Oats		11 3 31	Cale
44	Wheat & Oats		11 3 31	Cale
45	Wheat & Oats		11 3 31	Cale
46	Wheat & Oats		11 3 31	Cale
47	Wheat & Oats		11 3 31	Cale
48	Wheat & Oats		11 3 31	Cale
49	Wheat & Oats		11 3 31	Cale
50	Wheat & Oats		11 3 31	Cale
51	Wheat & Oats		11 3 31	Cale
52	Wheat & Oats		11 3 31	Cale
53	Wheat & Oats		11 3 31	Cale
54	Wheat & Oats		11 3 31	Cale
55	Wheat & Oats		11 3 31	Cale
56	Wheat & Oats		11 3 31	Cale
57	Wheat & Oats		11 3 31	Cale
58	Wheat & Oats		11 3 31	Cale
59	Wheat & Oats		11 3 31	Cale
60	Wheat & Oats		11 3 31	Cale
61	Wheat & Oats		11 3 31	Cale
62	Wheat & Oats		11 3 31	Cale
63	Wheat & Oats		11 3 31	Cale
64	Wheat & Oats		11 3 31	Cale
65	Wheat & Oats		11 3 31	Cale
66	Wheat & Oats		11 3 31	Cale
67	Wheat & Oats		11 3 31	Cale
68	Wheat & Oats		11 3 31	Cale
69	Wheat & Oats		11 3 31	Cale
70	Wheat & Oats		11 3 31	Cale
71	Wheat & Oats		11 3 31	Cale
72	Wheat & Oats		11 3 31	Cale
73	Wheat & Oats		11 3 31	Cale
74	Wheat & Oats		11 3 31	Cale
75	Wheat & Oats		11 3 31	Cale
76	Wheat & Oats		11 3 31	Cale
77	Wheat & Oats		11 3 31	Cale
78	Wheat & Oats		11 3 31	Cale
79	Wheat & Oats		11 3 31	Cale
80	Wheat & Oats		11 3 31	Cale
81	Wheat & Oats		11 3 31	Cale
82	Wheat & Oats		11 3 31	Cale
83	Wheat & Oats		11 3 31	Cale
84	Wheat & Oats		11 3 31	Cale
85	Wheat & Oats		11 3 31	Cale
86	Wheat & Oats		11 3 31	Cale
87	Wheat & Oats		11 3 31	Cale
88	Wheat & Oats		11 3 31	Cale
89	Wheat & Oats		11 3 31	Cale
90	Wheat & Oats		11 3 31	Cale
91	Wheat & Oats		11 3 31	Cale
92	Wheat & Oats		11 3 31	Cale
93	Wheat & Oats		11 3 31	Cale
94	Wheat & Oats		11 3 31	Cale
95	Wheat & Oats		11 3 31	Cale
96	Wheat & Oats		11 3 31	Cale
97	Wheat & Oats		11 3 31	Cale
98	Wheat & Oats		11 3 31	Cale
99	Wheat & Oats		11 3 31	Cale
100	Wheat & Oats		11 3 31	Cale
			330 - 33	

Carried over

The History of Ewyas Lacy

Document Record

No or Plan	Name and Description of Property	State of Alabama	Quantity & Situate Measure	Remarks
	Brought over		ac 0 33	
71	Piece beyond Fir Tree meadow	Air ord	3 - 28	Turnips
72	Fir Meadow	Mead "	4 2 38	
73	Acres to the house formerly enclosed		3 34	
74	Fish pool meadow	Mead "	12 2 20	
75	Fish pool	Office	1 2 24	
76		Area	3 1 20	
	Total of Fish Lake Church East Farm		88 9 2	formerly a fish pond but quite dry the water has evaporated since after Young's death and dried

There are ornaments out knittings and in good repair, the
halls and offices are undergoing repair.

Good's Farm in the Township of Grasswell in the Parish of
Wodech in the County of Bedford James Powell Tenant

21		Arable	11 2 16	Grass
22	Popple Wood	Wood	8 3 19	Wetland
23	Meadow	Meadow	10 0 30	
24	Pasture	Pasture	2 1 28	
25	Small House Garden & Domestic Building		2 - 22	The house is occupied by a part of the tenant
26	Tree adjoining Homestead	Pasture	2 - 33	
27	Meadow under	Meadow	5 3 23	
28	Arable	Arable	3 3 26	Part of Grass
29	"	"	2 3 38	
	Total of Good's Farm		43 0 29	

The Roof of the Barn requires Repairing The House is in
 Tenable Repair Indifferent Land and want's manure

The History of Ewyas Lacy

Document Record

No. or Plan	Name and Description of Property	State of Division	Quantity in Acres	Remarks
	Thapflwydd Farm in the Township of Harastewall in the Parish of Michaelchurch in the County of Hereford			Hugh Phillips Tenant
30	Orchard	Arable	2 2 20	
31	Formerly in Two	Past	7 2 0	
32		"	2 2 8	
33	Lower Meadow	"	4 1 0	
34	Upper Meadow, Barn, & Wash House	Mead	4 2 30	
35	Pasture	"	6 1 24	
	Total	Past	32 0 0	

This Farm is copyhold of inheritance held under the Earl of Abergroveny for the lives of persons (granted to a former proprietor of Michaelchurch) all of whom are dead. It is now let at rack rent by the Earl to the above Tenant. A renewal may be obtained on payment of a certain fine to be named by the said Earl. I have not put any value upon it.

A Farm called Gae Waton or the Wilderness in the Parish of Michaelchurch in the County of Hereford Thomas Williams Tenant

105	Great Pasture	Arable	8 3 9	Mowed
106	Barn Piece	"	8 3 15	
107	Lower Field	Arable	5 3 1	Charles & Sons
108	Pasture	Past	6 1 18	
109		"	2 2 22	Fallow in some of the Town
110		"	1 0 23	not taken up some altered
111		Arable	2 1 17	it is almost impossible
112		"	7 0 9	to ascertain the boundary
113		"	2 1 33	without measuring this field
114		Past	3 - 25	
115	Meadow near the House	Mead	7 - 2	
116	Piece behind the House	Past	3 2 8	
117	Dwelling House, Barn, & outbuilding	"	1 9	
118	Arable above the House	Arable	4 3 1	Cats
119		"	4 1 37	Cats (Broken up)
120	This was formerly a Turf, & Highway	"	15 2 13	Copyhold
121	Piece shooting to Glyn Road	Past	86 1 5	
	Total of Gae Waton			

The Dwelling House and Buildings are in excellent repair and the land in Michaelchurch is as well drained. The crops of oats are strong and healthy. The 121 is copyhold of inheritance under the Earl of Abergroveny on a lease of lives which is expired but it is continued to be held with the Farm.

The History of Ewyas Lacy

Document Record

No. on Plan	Name and Description of Property	State of Cultivation	Quantity in Statute Measure	Remarks
The Five Farms in the Parish of Llanfarchell Church in the County of Hereford Robert How and Tenant				
142	The Nine Acres	Arable	11 0 12	Part wheat other part fallow
3	The Oak Field	"	6 1 15	Oak
4	Meadow	Mead	6 2 19	
5	Piece of pasture near the Hannonia and Past	Arable	13 1 11	Wheat. This ought not to have been broken up. It is near the Hannonia
6	Meadow under the Hannonia	Mead	6 - 30	
7	Arable adjoining rough pasture	Arable	1 1 14	Wheat
8	do do called Kern Clu	"	2 3 -	Spring Wheat & Barley
9	do do	"	3 0 0	do do
10	Top piece	Arable	7 2 1	Oats
11	do	"	6 2 1	do
12	Pasture and underwood	Arable	2 0 0	Wheat & Draining
13	Arable	Arable	4 2 28	Fallow and Wheat
14	"	"	4 3 12	Fallow
15	"	"	5 3 34	do
16	Rough pasture and underwood	Arable	44 2 1	Wheat & Draining
17	Meadow	Mead	4 1 15	
18	Part Meadow Part Wheat	Arable	3 - 57	Arable part should be laid down as rough part should be broken up
19	Part of Meadow	Mead	8 3 15	Roof of Barn wants repair
20	Meadow adjoining	"	4 2 12	
21	Arable piece on the road	Arable	7 1 6	Wheat & Barley
22	do adjoining do	"	4 0 4	Fallow
23	do do	"	5 1 16	"
24	Wood with rough pasture	Arable	4 3 20	
25	Part pasture leading to the house	Arable	5 1 21	
26	Pasture at the back of the house	"	2 0 25	
27	Part of Kern Clu and buildings	"	2 12	
Total of the Five Farms			174 1 1	
<p>The out buildings have lately been put in tolerable repair but the chamber floor of the House (ought for this site Farm) to be altered & made more convenient for the Tenant. Part of the roof requires some repair with a little expense laid judiciously in draining this may be made a serviceable Farm. There is too much tillage ground in proportion to the Meadows and pastures, either the present or former Tenant has broken up some of the pasture. Part of the arable ought to be laid down.</p>				

The History of Ewyas Lacy

Document Record

No. in Plan	Name and Description of Property	State of Cultivation	Quantity in Statute Measures	Remarks
The Bank Farm in the parish of Michaelchurch Ewyas in the County of Shropshire Mr Sarah Prosser Tenant				
82	Two Curples	Pasture	3 1 1	
83	One Gof-itha	"	8 1 24	
84	Meadow	Meadow	3 3 1	
85	Coppice Wood with some pine timber	Wood	6 0 13	
86	Pasture	Pasture	10 0 0	
87				
88	Three pieces of Pasture near on end	Pasture	14 3 19	
89				
89	Formerly Pasture, ploughed & sown with corn	Arable	6 0 2	Wheat good
91	Plantation in old road-way	Pasture	1 22	
92	Port Meadow	Meadow	3 2 -	
93	Wooded Roadway	Arable	6 2 34	
94				
95	Field	Arable	13 0 46	
96, 97	Arable	"	2 1 24	neg. formerly pasture now in cultivation
98, 99	Field above the bridge	"	6 0 20	Turnips & Barley
100	Scattered land	"	1 0 26	
101	Meadow below the bridge	Meadow	9 2 37	
102	Strong Meadow	"	6 0 26	
103	Coppice Wood	Wood	8 1 24	
104	Long Pasture	Pasture	6 0 13	
Total of Bank Farm			123 0 19	

The Dwelling House and out-Buildings are in 'tenantable
repair'. The Farm I consider the best on the estate & would
be considerably improved by draining. I think there has been
some pasture broken up on this farm, but there is still a
sufficient proportion of Meadow & Pasture Land.

The History of Ewyas Lacy

Document Record

No. of Acre	Name and Description of Property	Nature of Cultivation	Quantity in Acre and Roods	Remarks
Dant Voyne Farm and Gworlod Varn Farm in the Township Grasswall in the Parish of Blodach, and the Parish of Michaelchurch in the County of Shropshire. Samuel Phillips Occupier				
1	Hottage and Garden		22	
2	Potatoes	Ara	24	Potatoes
3	Fallow piece	"	1 10	Fallow
4	Pasture	Pasture	2 127	
5	"	"	1 124	
6	"	"	3 025	
7	Rough pasture	"	2 120	Fallow
8	Fallow	Ara	1 211	Cabot
9	Cabot	"	4 23	Very poor crop
10	Wheat	"	2 310	19 3.26 Samuel Voyne
11	Rough Pasture	Pasture	6 134	Wheat (in one)
12	Upper piece	Ara	3 325	Cabot
13	Piece above pasture	"	3 115	
14	Rough Pasture	Pasture	2 26	
15	Swelling Sand & out Building			
16	Piece adjoining S.E.	Ara	3 20	Cabot
17	Cabot piece	"	5 39	Formerly pasture
18	Rough Pasture	Pasture	1 011	
19	"	"	1 25	
20	Fallow	Arable	6 34	Formerly two fields
21	Meadow	Mead	8 315	
22	Meadow adjoining S.E.	"	3 324	
23	Pasture	Pasture	3 223	
24	"	"	3 027	
25	"	"	3 230	55.1.1 Gworlod Varn
Total of Both Farms			15 027	

The Buildings are in Tenable repair. The Farms are
badly managed; the Tenant either not having the means or
the disposition to haul lime and manure.

The History of Ewyas Lacy

Document Record

No in Plan	Name and Description of Property	State of Cultivation	Quantity in Statute Measures			Remarks
	Duke's Farm or Upper Landward in the Parish of Blodoch in the County of Hereford		a	r	p	in the Township of Brattall 17 th Hammond Tenants
42	Pasture	Past	7	3	2	
43		Past	12	1	10	
44		"	2	3	12	do many alterations have been
45		"	2	1	13	made with this final account
46		"	2			6 take them up without the ground
47		"	3	1	34	It is nearly the same as the old
48		"	2			5 land at 2 acres (rough)
49	Farm House Barns and Buckings		2		16	
50	Orchard	Orch	4	1	16	
51		"	2	1	34	
52	Meadow below the Hall	Mead	3			
53	Meadow	"	13	2	28	
54	Rough Pasture and underwood	Rough	11	2	35	
55	Pasture	Past	4	2	32	
56	Do	"	5	0	0	
57	Orchard	Orch	3	3	13	Cats
58	Pasture with underwood	Rough	9			
59	Two adjacent fields	"	5	2	24	
			97	1	3	

The Burn stable &c. have been repaired. The Burn requires
improvement which is to be done so soon improved

The following lands being attached to and occupied with the Forest Mill situated
in the Township of Brattall in the County of Hereford 17th Hammond Tenants

138	Meadow	Mead	5	2	35	
139	Do	"	4	0	24	
140	The house formerly known by the name of the Bishop's Palace now occupied as a residence by the Rev. Mr. Bishop. The Mill now in ruins Mill Stream		1	1	3	There is a water wheel & horse power the mill machinery is in ruins & no power any cattle or any other use has been lately neglected
141	Mill Meadow	Mead	1	1	14	
142	Do	"	3		38	
143	Rough Pasture	Pasture	1	1	10	
			14	3	10	

The History of Ewyas Lacy

Document Record

No or Plan	Name and Description of Property	State of Acreage	Quantity in Acreage	Remarks
Landraw Farm in the Township of Breckwall				
1	Farm House & Outbuildings	Land	2 30	Land & Land Tenants
2	Meadow below the House	Land	9 1 18	
3	do adjoining 2	"	9 0 3	
4	One Tumpkin	"	7 1 15	
5	Meadow	"	2 2 10	
6	Quarry piece	Land	12 0 23	There is a quarry of good flint stones
7	Path	Land	1 2 33	
8	do	"	5 1 26	
9	Arable	Arable	10 3 1	Spring wheat
10	Pasture	Pasture	1 3 16	
11	"	"	18 19	
12	" with Brackwood	Wood	6 1 15	
13	Fallow in one field	Arable	9 0 25	Fallow
14	"	"	4 2 28	Barley
15	"	"	4 0 38	"
16	One Meadow	"	3 1 30	Formerly left with the tenant Farm. Part of the quarrying done part of the field part taken belongs to the tenant Farm.
Total Landraw Farm			106 0 0	
There is a quarry of excellent flint stones & head stones raised to Land & Land Tenants. The dwelling house has been repaired, the roof of the barn and outbuildings requires repair.				
Rhyd-y-Bach Farm in the Parish of Llanfarchan				
1	Arable Piece	Arable	3 2 10	Wheat
2	Pasture adjoining 1	Pasture	1 2 35	
3	Meadow do	Meadow	3 1 12	
4	Wheat	Wheat	2 0 8	Wheat
5	Meadow	Meadow	3 3 13	
6	Barn Meadow	"	4 3 0	
7	House Outbuildings & Well	"	2 1 0	
			21 1 38	
The Outbuildings are in tolerable repair, but the dwelling house is in a most wretched state. Some of the roof is thought to come down & rebuild.				

The History of Ewyas Lacy

Document Record

No on Plan	Name and Description of Property	State of Agriculture	Quantity in Statute Measures	Remarks
<i>The Castle Farm in the Township of Buxton in the Parish of Clitheroe, E. S. Williams, Tenant.</i>				
1	Homestead		2 9	
2	Meadow below	Meadow	5 1 11	
3	Road piece	Past	3 2 6	
4	Adjoining Homestead	"	1 3 8 1/2	
5	Above S.O.	Arable	2 3 14	Wheat
6	North Field	"	2 2 33	Oats
7	East Field	"	3 1 34	Wheat
8	East Field	"	3 1 11	Oats
9	Fallow	"	2 2 12	Fallow
10	Wood & Rough Pasture	Woods	8 1 13	Chippin, neglected
11	Piece beyond the Wood	Arable	1 2 13	Wheat
12	Piece behind the Wood	"	7 2 10	Wheat Fallow & Potatoes
13	Past S.O.	"	4 3 5	Fallow and Potatoes
14	Rough Ground	Woods	2 2 2	
15	Meadow below	Meadow	4 0 30	
16	Adjoining Brook	Pasture	2 0 0	
17	Piece Above S.O.	"	5 1 24	
Total of the Castle Farm			62 1 33	
<i>The House and all the outbuildings have been built in substantial repair and some new built on the Farm</i>				
<i>Tenant Farm situated in the Parish of Peterchurch in the County of Hereford William Maddox Tenant.</i>				
1	Farm House, Outbuildings	Woods	1 2 36	
2	Adjoining S.O.	Woods	1 2 18	
3	Orchard	Orch	4 3 16	Wheat
4	Clover Piece	Ar	6 4 14	Wheat
5	Small Meadow	Mead	1 0 26	Pear trees with an abundant crop
6-7	Meadow in one	"	7 1 26	
8	Rough Pasture Barn & Wash House	Woods	2 3 36	Barn in Tenantable repair
9	Chippin	Woods	3 1 18	Neglected
10	Twelve Acres	Ar	8 3 24	Wheat & Potatoes
11	Pasture	Past	6 1 34	
12	Carpenter's	"	6 1 18	apart from the house
13	Pasture	"	1 1 20	
14	The Ten Acres	Ar	8 2 26	Oats
Grand total			64 0 34	

The History of Ewyas Lacy

Document Record

No on Plan	Name and Description of Property	Value	Quantity in Statute Measure	Remarks
	Brought over		81 0 34	
15	The Four Acres	Past	3 - 7	
16	Wood	Wood	4 - 36	
17	in 1719	Arre	8 1 38	Close wheat & barley
18	Meadow	Mead	3 - 12	
20	Wheat Field with small Arre	Arre	11 2 38	Wheat
21	Mead by Brook	Mead	3 3 18	
22	Out Field	Arre	6 - 36	Outs
23	Meadow adjoining	Mead	2 2 38	
24 & 25	Bank piece (in one)	Arre	8 2 26	Wheat & Turnips
26	Adjoining D.C.	"	5 3 10	Fallow
	Total of Tenant Farm		119 0 13	

This I consider the best Farm belonging to the Michaelchurch Estate. The dwelling House and the out Buildings are in good Tenable repair and may be kept so at a moderate expense annually.

Michaelchurch Mill, Mill House, and the following pieces of land in the Parish of Michaelchurch, Thomas Levell's Tenant.

79	Little Orchard near Mill	Past	1 1 1	
80	Grass Garden, Mill, Mill House, & Backmill Shop	"	2 1 1	Backmill Shop adjoining to and occupied with the mill not used as a smithy
77	Upper piece	Past	2 3 38	
78	Piece between Mill Stream & Brook	"	2 3 35	
81	Mill Meadow	Mead	2 3 34	
82	Meadow called on Alan Maddy's Stage	"	1 0 13	There was formerly a stage on this field but it is down
	Total Mill and Land		11 3 18	

A New Mill House has been built on a fresh site and the mill put in good working order with Riggers now erecting

Cottage Garden and Meadow in Michaelchurch Parish. William Williams Tenant


24	Cottage Garden and Fold		1 35	
25	Meadow	Mead	1 0 14	
			1 2 12	

A piece of Meadow land adjoining the Road to Longston in Michaelchurch Parish. Joanna Robinson Tenant

80	Meadow	Mead	1 0 0	
----	--------	------	-------	--


The History of Ewyas Lacy

Document Record



The History of Ewyas Lacy

Document Record



The History of Ewyas Lacy

Document Record

1800/11

Bills

0004

Office Copy Wm. & Simon Leston April 1803
of Hereford proved Contabury 14th Nov 1803

to his daughters Ann & Sarah spinster £500 each

Catherine spinster £100

neice Sarah Coates £50

servant Ann Williams £300

dan Elizabeth Williams £50

all real estate to son James

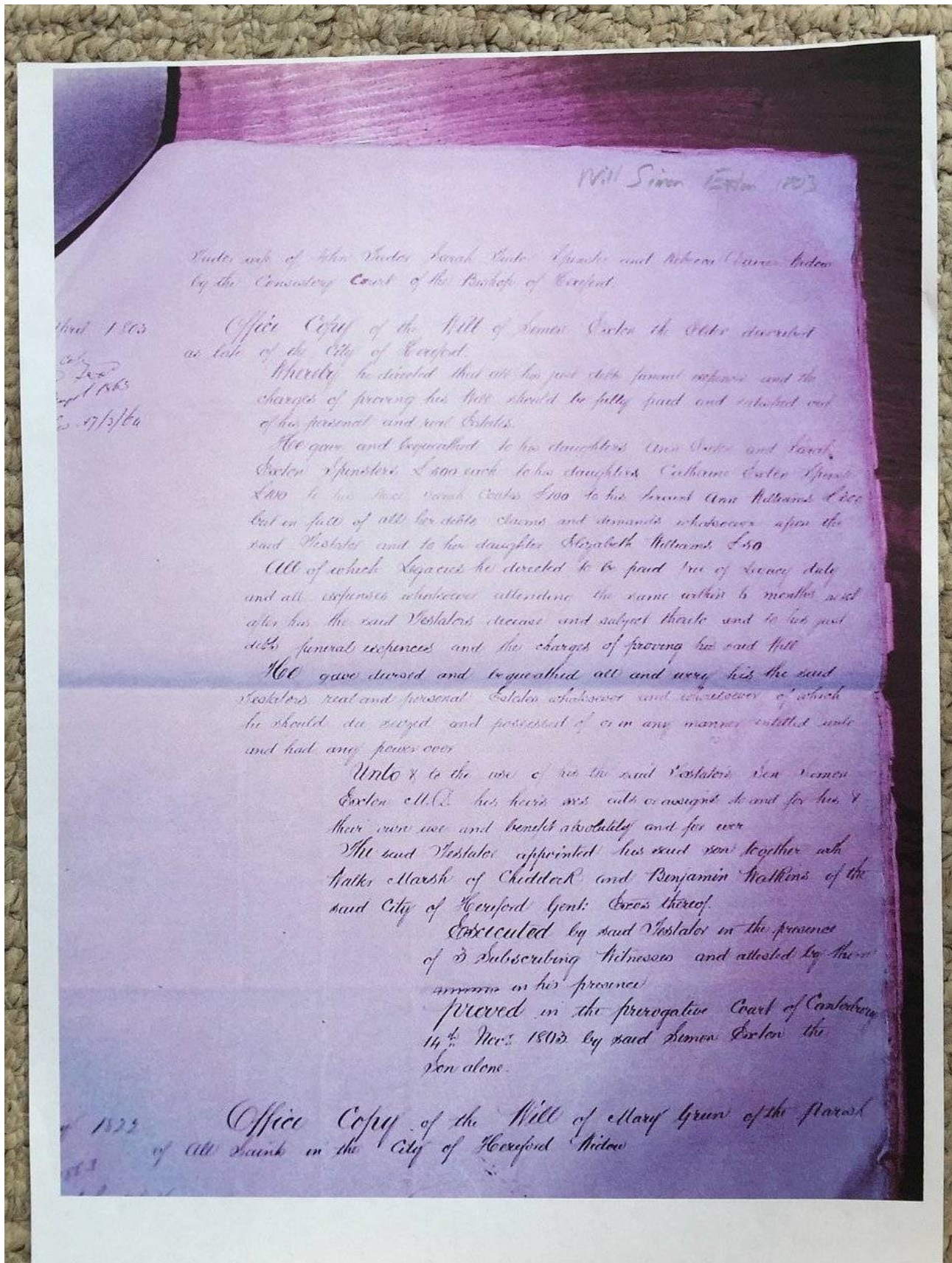
Executor son James

Walter Marsh Clerk

Benjamin Watkins Hereford gent


The History of Ewyas Lacy

Document Record



The History of Ewyas Lacy


Document Record





The History of Ewyas Lacy

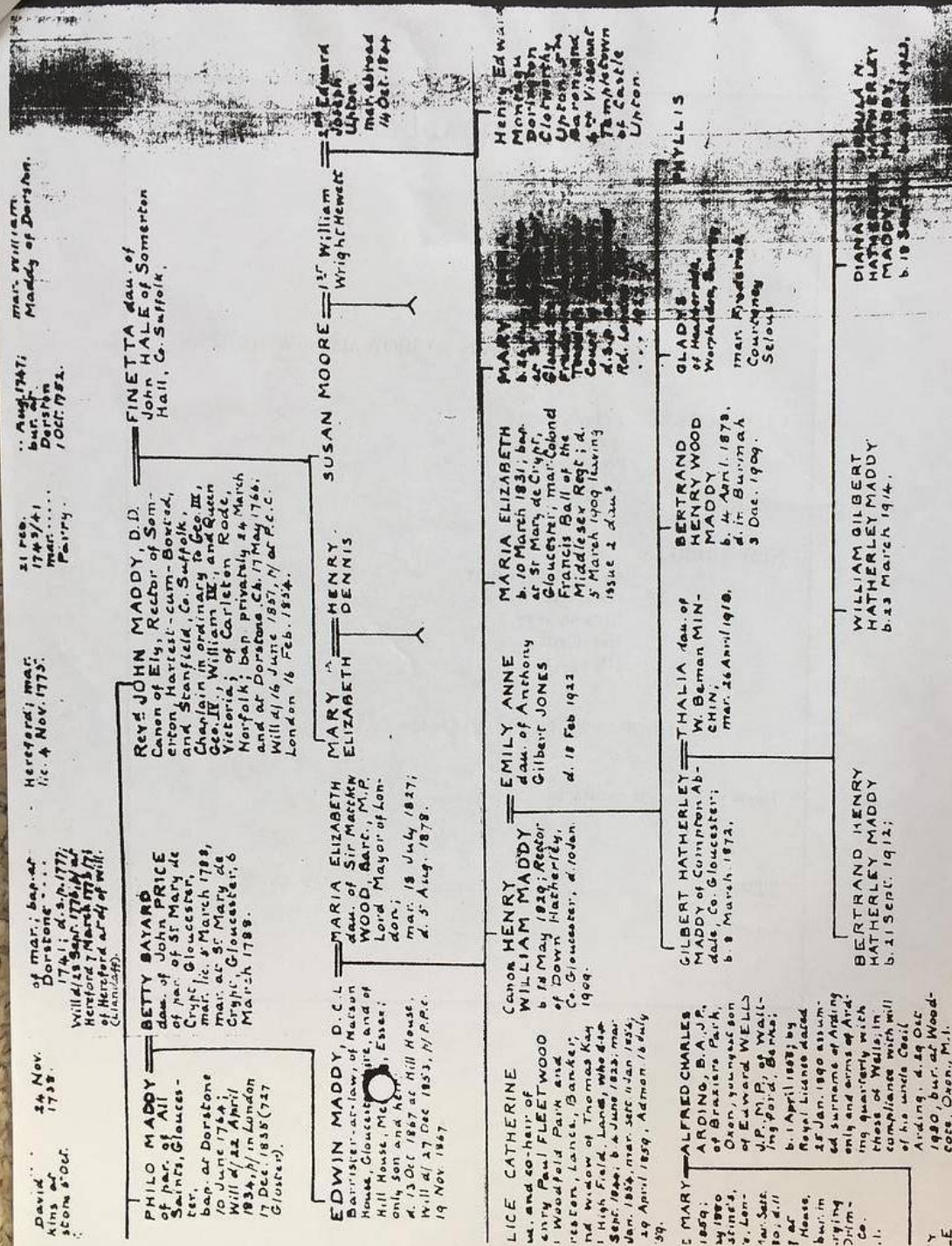
Document Record



The History of Ewyas Lacy


Document Record

Document Record



The History of Ewyas Lacy

Document Record



The History of Ewyas Lacy

Document Record

Principal Money on Mortgage 1880 -		1885		1890		1895		1900		1905		1910		1915		1920		1925		1930		1935		1940		1945		1950		1955		1960		1965		1970		1975		1980		1985		1990		1995		2000		2005		2010		2015		2020		2025		2030		2035		2040		2045		2050		2055		2060		2065		2070		2075		2080		2085		2090		2095		2100		2105		2110		2115		2120		2125		2130		2135		2140		2145		2150		2155		2160		2165		2170		2175		2180		2185		2190		2195		2200		2205		2210		2215		2220		2225		2230		2235		2240		2245		2250		2255		2260		2265		2270		2275		2280		2285		2290		2295		2300		2305		2310		2315		2320		2325		2330		2335		2340		2345		2350		2355		2360		2365		2370		2375		2380		2385		2390		2395		2400		2405		2410		2415		2420		2425		2430		2435		2440		2445		2450		2455		2460		2465		2470		2475		2480		2485		2490		2495		2500		2505		2510		2515		2520		2525		2530		2535		2540		2545		2550		2555		2560		2565		2570		2575		2580		2585		2590		2595		2600		2605		2610		2615		2620		2625		2630		2635		2640		2645		2650		2655		2660		2665		2670		2675		2680		2685		2690		2695		2700		2705		2710		2715		2720		2725		2730		2735		2740		2745		2750		2755		2760		2765		2770		2775		2780		2785		2790		2795		2800		2805		2810		2815		2820		2825		2830		2835		2840		2845		2850		2855		2860		2865		2870		2875		2880		2885		2890		2895		2900		2905		2910		2915		2920		2925		2930		2935		2940		2945		2950		2955		2960		2965		2970		2975		2980		2985		2990		2995		3000		3005		3010		3015		3020		3025		3030		3035		3040		3045		3050		3055		3060		3065		3070		3075		3080		3085		3090		3095		3100		3105		3110		3115		3120		3125		3130		3135		3140		3145		3150		3155		3160		3165		3170		3175		3180		3185		3190		3195		3200		3205		3210		3215		3220		3225		3230		3235		3240		3245		3250		3255		3260		3265		3270		3275		3280		3285		3290		3295		3300		3305		3310		3315		3320		3325		3330		3335		3340		3345		3350		3355		3360		3365		3370		3375		3380		3385		3390		3395		3400		3405		3410		3415		3420		3425		3430		3435		3440		3445		3450		3455		3460		3465		3470		3475		3480		3485		3490		3495		3500		3505		3510		3515		3520		3525		3530		3535		3540		3545		3550		3555		3560		3565		3570		3575		3580		3585		3590		3595		3600		3605		3610		3615		3620		3625		3630		3635		3640		3645		3650		3655		3660		3665		3670		3675		3680		3685		3690		3695		3700		3705		3710		3715		3720		3725		3730		3735		3740		3745		3750		3755		3760		3765		3770		3775		3780		3785		3790		3795		3800		3805		3810		3815		3820		3825		3830		3835		3840		3845		3850		3855		3860		3865		3870		3875		3880		3885		3890		3895		3900		3905		3910		3915		3920		3925		3930		3935		3940		3945		3950		3955		3960		3965		3970		3975		3980		3985		3990		3995		4000		4005		4010		4015		4020		4025		4030		4035		4040		4045		4050		4055		4060		4065		4070		4075		4080		4085		4090		4095		4100		4105		4110		4115		4120		4125		4130		4135		4140		4145		4150		4155		4160		4165		4170		4175		4180		4185		4190		4195		4200		4205		4210		4215		4220		4225		4230		4235		4240		4245		4250		4255		4260		4265		4270		4275		4280		4285		4290		4295		4300		4305		4310		4315		4320		4325		4330		4335		4340		4345		4350		4355		4360		4365		4370		4375		4380		4385		4390		4395		4400		4405		4410		4415		4420		4425		4430		4435		4440		4445		4450		4455		4460		4465		4470		4475		4480		4485		4490		4495		4500		4505		4510		4515		4520		4525		4530		4535		4540		4545		4550		4555		4560		4565		4570		4575		4580		4585		4590		4595		4600		4605		4610		4615		4620		4625		4630		4635		4640		4645		4650		4655		4660		4665		4670		4675		4680		4685		4690		4695		4700		4705		4710		4715		4720		4725		4730		4735		4740		4745		4750		4755		4760		4765		4770		4775		4780		4785		4790		4795		4800		4805		4810		4815		4820		4825		4830		4835		4840		4845		4850		4855		4860		4865		4870		4875		4880		4885		4890		4895		4900		4905		4910		4915		4920		4925		4930		4935		4940		4945		4950		4955		4960		4965		4970		4975		4980		4985		4990		4995		5000		5005		5010		5015		5020		5025		5030		5035		5040		5045		5050		5055		5060		5065		5070		5075		5080		5085		5090		5095		5100		5105		5110		5115		5120		5125		5130		5135		5140		5145		5150		5155		5160		5165		5170		5175		5180		5185		5190		5195		5200		5205		5210		5215		5220		5225		5230		5235		5240		5245		5250		5255		5260		5265		5270		5275		5280		5285		5290		5295		5300		5305		5310		5315		5320		5325		5330		5335		5340		5345		5350		5355		5360		5365		5370		5375		5380		5385		5390		5395		5400		5405		5410		5415		5420		5425		5430		5435		5440		5445		5450		5455		5460		5465		5470		5475		5480		5485		5490		5495		5500		5505		5510		5515		5520		5525		5530		5535		5540		5545		5550		5555		5560		5565		5570		5575		5580		5585		5590		5595		5600		5605		5610		5615		5620		5625		5630		5635		5640		5645		5650		5655		5660		5665		5670		5675		5680		5685		5690		5695		5700		5705		5710		5715		5720		5725		5730		5735		5740		5745		5750		5755		5760		5765		5770		5775		5780		5785		5790		5795		5800		5805		5810		5815		5820		5825		5830		5835		5840		5845		5850		5855		5860		5865		5870		5875		5880		5885		5890		5895		5900		5905		5910		5915		5920		5925		5930		5935		5940		5945		5950		5955		5960		5965		5970		5975		5980		5985		5990		5995		6000		6005		6010		6015		6020		6025		6030		6035		6040		6045		6050		6055		6060		6065		6070		6075		6080		6085		6090		6095		6100		6105		6110		6115		6120		6125		6130		6135		6140		6145		6150		6155		6160		6165		6170		6175		6180		6185		6190		6195		6200		6205		6210		6215		6220		6225		6230		6235		6240		6245		6250		6255		6260		6265		6270		6275		6280		6285		6290		6295		6300		6305		6310		6315		6320		6325		6330		6335		6340		6345		6350		6355		6360		6365		6370		6375		6380		6385		6390		6395		6400		6405		6410		6415		6420		6425		6430		6435		6440		6445		6450		6455		6460		6465		6470		6475		6480		6485		6490		6495		6500		6505		6510		6515		6520		6525		6530		6535		6540		6545		6550		6555		6560		6565		6570		6575		6580		6585		6590		6595		6600		6605		6610		6615		6620		6625		6630	
------------------------------------	--	------	--	------	--	------	--	------	--	------	--	------	--	------	--	------	--	------	--	------	--	------	--	------	--	------	--	------	--	------	--	------	--	------	--	------	--	------	--	------	--	------	--	------	--	------	--	------	--	------	--	------	--	------	--	------	--	------	--	------	--	------	--	------	--	------	--	------	--	------	--	------	--	------	--	------	--	------	--	------	--	------	--	------	--	------	--	------	--	------	--	------	--	------	--	------	--	------	--	------	--	------	--	------	--	------	--	------	--	------	--	------	--	------	--	------	--	------	--	------	--	------	--	------	--	------	--	------	--	------	--	------	--	------	--	------	--	------	--	------	--	------	--	------	--	------	--	------	--	------	--	------	--	------	--	------	--	------	--	------	--	------	--	------	--	------	--	------	--	------	--	------	--	------	--	------	--	------	--	------	--	------	--	------	--	------	--	------	--	------	--	------	--	------	--	------	--	------	--	------	--	------	--	------	--	------	--	------	--	------	--	------	--	------	--	------	--	------	--	------	--	------	--	------	--	------	--	------	--	------	--	------	--	------	--	------	--	------	--	------	--	------	--	------	--	------	--	------	--	------	--	------	--	------	--	------	--	------	--	------	--	------	--	------	--	------	--	------	--	------	--	------	--	------	--	------	--	------	--	------	--	------	--	------	--	------	--	------	--	------	--	------	--	------	--	------	--	------	--	------	--	------	--	------	--	------	--	------	--	------	--	------	--	------	--	------	--	------	--	------	--	------	--	------	--	------	--	------	--	------	--	------	--	------	--	------	--	------	--	------	--	------	--	------	--	------	--	------	--	------	--	------	--	------	--	------	--	------	--	------	--	------	--	------	--	------	--	------	--	------	--	------	--	------	--	------	--	------	--	------	--	------	--	------	--	------	--	------	--	------	--	------	--	------	--	------	--	------	--	------	--	------	--	------	--	------	--	------	--	------	--	------	--	------	--	------	--	------	--	------	--	------	--	------	--	------	--	------	--	------	--	------	--	------	--	------	--	------	--	------	--	------	--	------	--	------	--	------	--	------	--	------	--	------	--	------	--	------	--	------	--	------	--	------	--	------	--	------	--	------	--	------	--	------	--	------	--	------	--	------	--	------	--	------	--	------	--	------	--	------	--	------	--	------	--	------	--	------	--	------	--	------	--	------	--	------	--	------	--	------	--	------	--	------	--	------	--	------	--	------	--	------	--	------	--	------	--	------	--	------	--	------	--	------	--	------	--	------	--	------	--	------	--	------	--	------	--	------	--	------	--	------	--	------	--	------	--	------	--	------	--	------	--	------	--	------	--	------	--	------	--	------	--	------	--	------	--	------	--	------	--	------	--	------	--	------	--	------	--	------	--	------	--	------	--	------	--	------	--	------	--	------	--	------	--	------	--	------	--	------	--	------	--	------	--	------	--	------	--	------	--	------	--	------	--	------	--	------	--	------	--	------	--	------	--	------	--	------	--	------	--	------	--	------	--	------	--	------	--	------	--	------	--	------	--	------	--	------	--	------	--	------	--	------	--	------	--	------	--	------	--	------	--	------	--	------	--	------	--	------	--	------	--	------	--	------	--	------	--	------	--	------	--	------	--	------	--	------	--	------	--	------	--	------	--	------	--	------	--	------	--	------	--	------	--	------	--	------	--	------	--	------	--	------	--	------	--	------	--	------	--	------	--	------	--	------	--	------	--	------	--	------	--	------	--	------	--	------	--	------	--	------	--	------	--	------	--	------	--	------	--	------	--	------	--	------	--	------	--	------	--	------	--	------	--	------	--	------	--	------	--	------	--	------	--	------	--	------	--	------	--	------	--	------	--	------	--	------	--	------	--	------	--	------	--	------	--	------	--	------	--	------	--	------	--	------	--	------	--	------	--	------	--	------	--	------	--	------	--	------	--	------	--	------	--	------	--	------	--	------	--	------	--	------	--	------	--	------	--	------	--	------	--	------	--	------	--	------	--	------	--	------	--	------	--	------	--	------	--	------	--	------	--	------	--	------	--	------	--	------	--	------	--	------	--	------	--	------	--	------	--	------	--	------	--	------	--	------	--	------	--	------	--	------	--	------	--	------	--	------	--	------	--	------	--	------	--	------	--	------	--	------	--	------	--	------	--	------	--	------	--	------	--	------	--	------	--	------	--	------	--	------	--	------	--	------	--	------	--	------	--	------	--	------	--	------	--	------	--	------	--	------	--	------	--	------	--	------	--	------	--	------	--	------	--	------	--	------	--	------	--	------	--	------	--	------	--	------	--	------	--	------	--	------	--	------	--	------	--	------	--	------	--	------	--	------	--	------	--	------	--	------	--	------	--	------	--	------	--	------	--	------	--	------	--	------	--	------	--	------	--	------	--	------	--	------	--	------	--	------	--	------	--	------	--	------	--	------	--	------	--	------	--	------	--	------	--	------	--	------	--	------	--	------	--	------	--	------	--	------	--	------	--	------	--	------	--	------	--	------	--	------	--	------	--	------	--	------	--	------	--	------	--	------	--	------	--	------	--	------	--	------	--	------	--	------	--	------	--	------	--	------	--	------	--	------	--	------	--	------	--	------	--	------	--	------	--	------	--	------	--	------	--	------	--	------	--	------	--	------	--	------	--	------	--	------	--	------	--	------	--	------	--	------	--	------	--	------	--	------	--	------	--	------	--	------	--	------	--	------	--	------	--	------	--	------	--	------	--	------	--	------	--	------	--	------	--	------	--	------	--	------	--	------	--	------	--	------	--	------	--	------	--	------	--	------	--	------	--	------	--	------	--	------	--	------	--	------	--	------	--	------	--	------	--	------	--	------	--	------	--	------	--	------	--	------	--	------	--	------	--	------	--	------	--	------	--	------	--	------	--	------	--	------	--	------	--	------	--	------	--	------	--	------	--	------	--	------	--	------	--	------	--	------	--	------	--	------	--	------	--	------	--	------	--	------	--	------	--	------	--	------	--	------	--	------	--	------	--	------	--	------	--	------	--	------	--	------	--	------	--	------	--	------	--	------	--	------	--	------	--	------	--	------	--	------	--	------	--	------	--	------	--	------	--	------	--	------	--	------	--	------	--	------	--	------	--	------	--	------	--	------	--	------	--	------	--	------	--	------	--	------	--	------	--	------	--	------	--	------	--	------	--	------	--	------	--	------	--	------	--	------	--	------	--	------	--	------	--	------	--	------	--	------	--	------	--	------	--	------	--	------	--	------	--	------	--	------	--	------	--	------	--	------	--	------	--	------	--	------	--	------	--	------	--	------	--	------	--	------	--	------	--	------	--	------	--	------	--	------	--	------	--	------	--	------	--	------	--	------	--	------	--	------	--	------	--	------	--	------	--	------	--	------	--	------	--	------	--	------	--	------	--	------	--	------	--	------	--	------	--	------	--	------	--	------	--	------	--	------	--	------	--	------	--	------	--	------	--	------	--	------	--	------	--	------	--	------	--	------	--	------	--	------	--	------	--	------	--	------	--	------	--	------	--	------	--	------	--	------	--	------	--	------	--	------	--	------	--	------	--	------	--	------	--	------	--	------	--	------	--	------	--	------	--	------	--	------	--	------	--	------	--	------	--	------	--	------	--	------	--	------	--	------	--	------	--	------	--	------	--	------	--	------	--	------	--	------	--	------	--	------	--	------	--	------	--	------	--	------	--	------	--	------	--	------	--	------	--	------	--	------	--	------	--	------	--	------	--	------	--	------	--	------	--	------	--	------	--	------	--	------	--	------	--	------	--	------	--	------	--	------	--	------	--	------	--	------	--	------	--	------	--	------	--	------	--	------	--	------	--	------	--	------	--	------	--	------	--	------	--	------	--	------	--	------	--	------	--	------	--	------	--	------	--	------	--	------	--	------	--	------	--	------	--	------	--	------	--	------	--	------	--	------	--	------	--	------	--	------	--	------	--	------	--	------	--	------	--	------	--	------	--	------	--	------	--	------	--	------	--	------	--	------	--	------	--	------	--	------	--	------	--	------	--	------	--	------	--	------	--	------	--	------	--	------	--	------	--	------	--	------	--	------	--	------	--	------	--	------	--	------	--	------	--	------	--	------	--	------	--	------	--	------	--	------	--	------	--	------	--	------	--	------	--	------	--	------	--	------	--	------	--	------	--	------	--	------	--	------	--	------	--	------	--	------	--	------	--	------	--	------	--	------	--	------	--	------	--	------	--	------	--	------	--	------	--	------	--	------	--	------	--	------	--	------	--	------	--	------	--	------	--	------	--	------	--	------	--	------	--	------	--	------	--	------	--	------	--	------	--	------	--	------	--	------	--	------	--	------	--	------	--	------	--	------	--	------	--	------	--	------	--	------	--	------	--	------	--	------	--

The History of Ewyas Lacy

Document Record

1834
 1835
 1836
 1837
 1838
 1839
 1840
 1841
 1842
 1843
 1844
 1845
 1846
 1847
 1848
 1849
 1850
 1851
 1852
 1853
 1854
 1855
 1856
 1857
 1858
 1859
 1860
 1861
 1862
 1863
 1864
 1865
 1866
 1867
 1868
 1869
 1870
 1871
 1872
 1873
 1874
 1875
 1876
 1877
 1878
 1879
 1880
 1881
 1882
 1883
 1884
 1885
 1886
 1887
 1888
 1889
 1890
 1891
 1892
 1893
 1894
 1895
 1896
 1897
 1898
 1899
 1900
 1901
 1902
 1903
 1904
 1905
 1906
 1907
 1908
 1909
 1910
 1911
 1912
 1913
 1914
 1915
 1916
 1917
 1918
 1919
 1920
 1921
 1922
 1923
 1924
 1925
 1926
 1927
 1928
 1929
 1930
 1931
 1932
 1933
 1934
 1935
 1936
 1937
 1938
 1939
 1940
 1941
 1942
 1943
 1944
 1945
 1946
 1947
 1948
 1949
 1950
 1951
 1952
 1953
 1954
 1955
 1956
 1957
 1958
 1959
 1960
 1961
 1962
 1963
 1964
 1965
 1966
 1967
 1968
 1969
 1970
 1971
 1972
 1973
 1974
 1975
 1976
 1977
 1978
 1979
 1980
 1981
 1982
 1983
 1984
 1985
 1986
 1987
 1988
 1989
 1990
 1991
 1992
 1993
 1994
 1995
 1996
 1997
 1998
 1999
 2000
 2001
 2002
 2003
 2004
 2005
 2006
 2007
 2008
 2009
 2010
 2011
 2012
 2013
 2014
 2015
 2016
 2017
 2018
 2019
 2020
 2021
 2022

1834
 1835
 1836
 1837
 1838
 1839
 1840
 1841
 1842
 1843
 1844
 1845
 1846
 1847
 1848
 1849
 1850
 1851
 1852
 1853
 1854
 1855
 1856
 1857
 1858
 1859
 1860
 1861
 1862
 1863
 1864
 1865
 1866
 1867
 1868
 1869
 1870
 1871
 1872
 1873
 1874
 1875
 1876
 1877
 1878
 1879
 1880
 1881
 1882
 1883
 1884
 1885
 1886
 1887
 1888
 1889
 1890
 1891
 1892
 1893
 1894
 1895
 1896
 1897
 1898
 1899
 1900
 1901
 1902
 1903
 1904
 1905
 1906
 1907
 1908
 1909
 1910
 1911
 1912
 1913
 1914
 1915
 1916
 1917
 1918
 1919
 1920
 1921
 1922
 1923
 1924
 1925
 1926
 1927
 1928
 1929
 1930
 1931
 1932
 1933
 1934
 1935
 1936
 1937
 1938
 1939
 1940
 1941
 1942
 1943
 1944
 1945
 1946
 1947
 1948
 1949
 1950
 1951
 1952
 1953
 1954
 1955
 1956
 1957
 1958
 1959
 1960
 1961
 1962
 1963
 1964
 1965
 1966
 1967
 1968
 1969
 1970
 1971
 1972
 1973
 1974
 1975
 1976
 1977
 1978
 1979
 1980
 1981
 1982
 1983
 1984
 1985
 1986
 1987
 1988
 1989
 1990
 1991
 1992
 1993
 1994
 1995
 1996
 1997
 1998
 1999
 2000
 2001
 2002
 2003
 2004
 2005
 2006
 2007
 2008
 2009
 2010
 2011
 2012
 2013
 2014
 2015
 2016
 2017
 2018
 2019
 2020
 2021
 2022


The History of Ewyas Lacy

Document Record

1877-1880		35/2 1 2
1877	1880	63
1878	1881	65
1879	1882	67
1880	1883	69
1881	1884	71
1882	1885	73
1883	1886	75
1884	1887	77
1885	1888	79
1886	1889	81
1887	1890	83
1888	1891	85
1889	1892	87
1890	1893	89
1891	1894	91
1892	1895	93
1893	1896	95
1894	1897	97
1895	1898	99
1896	1899	101
1897	1900	103
1898	1901	105
1899	1902	107
1900	1903	109
1901	1904	111
1902	1905	113
1903	1906	115
1904	1907	117
1905	1908	119
1906	1909	121
1907	1910	123
1908	1911	125
1909	1912	127
1910	1913	129
1911	1914	131
1912	1915	133
1913	1916	135
1914	1917	137
1915	1918	139
1916	1919	141
1917	1920	143
1918	1921	145
1919	1922	147
1920	1923	149
1921	1924	151
1922	1925	153
1923	1926	155
1924	1927	157
1925	1928	159
1926	1929	161
1927	1930	163
1928	1931	165
1929	1932	167
1930	1933	169
1931	1934	171
1932	1935	173
1933	1936	175
1934	1937	177
1935	1938	179
1936	1939	181
1937	1940	183
1938	1941	185
1939	1942	187
1940	1943	189
1941	1944	191
1942	1945	193
1943	1946	195
1944	1947	197
1945	1948	199
1946	1949	201
1947	1950	203
1948	1951	205
1949	1952	207
1950	1953	209
1951	1954	211
1952	1955	213
1953	1956	215
1954	1957	217
1955	1958	219
1956	1959	221
1957	1960	223
1958	1961	225
1959	1962	227
1960	1963	229
1961	1964	231
1962	1965	233
1963	1966	235
1964	1967	237
1965	1968	239
1966	1969	241
1967	1970	243
1968	1971	245
1969	1972	247
1970	1973	249
1971	1974	251
1972	1975	253
1973	1976	255
1974	1977	257
1975	1978	259
1976	1979	261
1977	1980	263
1978	1981	265
1979	1982	267
1980	1983	269
1981	1984	271
1982	1985	273
1983	1986	275
1984	1987	277
1985	1988	279
1986	1989	281
1987	1990	283
1988	1991	285
1989	1992	287
1990	1993	289
1991	1994	291
1992	1995	293
1993	1996	295
1994	1997	297
1995	1998	299
1996	1999	301
1997	2000	303
1998	2001	305
1999	2002	307
2000	2003	309
2001	2004	311
2002	2005	313
2003	2006	315
2004	2007	317
2005	2008	319
2006	2009	321
2007	2010	323
2008	2011	325
2009	2012	327
2010	2013	329
2011	2014	331
2012	2015	333
2013	2016	335
2014	2017	337
2015	2018	339
2016	2019	341
2017	2020	343
2018	2021	345
2019	2022	347
2020	2023	349
2021	2024	351
2022	2025	353
2023	2026	355
2024	2027	357
2025	2028	359
2026	2029	361
2027	2030	363
2028	2031	365
2029	2032	367
2030	2033	369
2031	2034	371
2032	2035	373
2033	2036	375
2034	2037	377
2035	2038	379
2036	2039	381
2037	2040	383
2038	2041	385
2039	2042	387
2040	2043	389
2041	2044	391
2042	2045	393
2043	2046	395
2044	2047	397
2045	2048	399
2046	2049	401
2047	2050	403
2048	2051	405
2049	2052	407
2050	2053	409
2051	2054	411
2052	2055	413
2053	2056	415
2054	2057	417
2055	2058	419
2056	2059	421
2057	2060	423
2058	2061	425
2059	2062	427
2060	2063	429
2061	2064	431
2062	2065	433
2063	2066	435
2064	2067	437
2065	2068	439
2066	2069	441
2067	2070	443
2068	2071	445
2069	2072	447
2070	2073	449
2071	2074	451
2072	2075	453
2073	2076	455
2074	2077	457
2075	2078	459
2076	2079	461
2077	2080	463
2078	2081	465
2079	2082	467
2080	2083	469
2081	2084	471
2082	2085	473
2083	2086	475
2084	2087	477
2085	2088	479
2086	2089	481
2087	2090	483
2088	2091	485
2089	2092	487
2090	2093	489
2091	2094	491
2092	2095	493
2093	2096	495
2094	2097	497
2095	2098	499
2096	2099	501
2097	2100	503
2098	2101	505
2099	2102	507
2100	2103	509
2101	2104	511
2102	2105	513
2103	2106	515
2104	2107	517
2105	2108	519
2106	2109	521
2107	2110	523
2108	2111	525
2109	2112	527
2110	2113	529
2111	2114	531
2112	2115	533
2113	2116	535
2114	2117	537
2115	2118	539
2116	2119	541
2117	2120	543
2118	2121	545
2119	2122	547
2120	2123	549
2121	2124	551
2122	2125	553
2123	2126	555
2124	2127	557
2125	2128	559
2126	2129	561
2127	2130	563
2128	2131	565
2129	2132	567
2130	2133	569
2131	2134	571
2132	2135	573
2133	2136	575
2134	2137	577
2135	2138	579
2136	2139	581
2137	2140	583
2138	2141	585
2139	2142	587
2140	2143	589
2141	2144	591
2142	2145	593
2143	2146	595
2144	2147	597
2145	2148	599
2146	2149	601
2147	2150	603
2148	2151	605
2149	2152	607
2150	2153	609
2151	2154	611
2152	2155	613
2153	2156	615
2154	2157	617
2155	2158	619
2156	2159	621
2157	2160	623
2158	2161	625
2159	2162	627
2160	2163	629
2161	2164	631
2162	2165	633
2163	2166	635
2164	2167	637
2165	2168	639
2166	2169	641
2167	2170	643
2168	2171	645
2169	2172	647
2170	2173	649
2171	2174	651
2172	2175	653
2173	2176	655
2174	2177	657
2175	2178	659
2176	2179	661
2177	2180	663
2178	2181	665
2179	2182	667
2180	2183	669
2181	2184	671
2182	2185	673
2183	2186	675
2184	2187	677
2185	2188	679
2186	2189	681
2187	2190	683
2188	2191	685
2189	2192	687
2190	2193	689
2191	2194	691
2192	2195	693
2193	2196	695
2194	2197	697
2195	2198	699
2196	2199	701
2197	2200	703
2198	2201	705
2199	2202	707
2200	2203	709
2201	2204	711
2202	2205	713
2203	2206	715
2204	2207	717
2205	2208	719
2206	2209	721
2207	2210	723
2208	2211	725
2209	2212	727
2210	2213	729
2211	2214	731
2212	2215	733
2213	2216	735
2214	2217	737
2215	2218	739
2216	2219	741
2217	2220	743
2218	2221	745
2219	2222	747
2220	2223	749
2221	2224	751
2222	2225	753
2223	2226	755
2224	2227	757
2225	2228	759
2226	2229	761
2227	2230	763
2228	2231	765
2229	2232	767
2230	2233	769
2231	2234	771
2232	2235	773
2233	2236	775
2234	2237	777
2235	2238	779
2236	2239	781
2237	2240	783
2238	2241	785
2239	2242	787
2240	2243	789
2241	2244	791
2242	2245	793
2243	2246	795
2244	2247	797
2245	2248	799
2246	2249	801
2247	2250	803
2248	2251	805
2249	2252	807
2250	2253	809
2251	2254	811
2252	2255	813
2253	2256	815
2254	2257	817
2255	2258	819
2256	2259	821
2257	2260	823
2258	2261	825</

The History of Ewyas Lacy

Document Record





The History of Ewyas Lacy

Document Record

Observations:

None