



The History of Ewyas Lacy: Manorial Survey

Document Record

Held at: Gwent Record Office

Reference: D1583/208

Source: Original document

Title: Digital Images Collection: Photographs of Survey & Maps of Lord Abergavenny's Estates [15] Fwthog

Place name: Ewyas Lacy

Date: c.1800

Description:

Digital Images Collection: Photographs of Survey & Maps of Lord Abergavenny's Estates
c1800: [15] Fwthog

The History of Ewyas Lacy: Manorial Survey

Document Record

- 15 -

In the Hamlet of Fulthog.

Lessee's Name	No.	Names of Pieces	Quality	Quantity					
George Jones.	1		hable	1	3	5			
	2			1		15			
	3	Yngys Wen	Meadow	2	2	24			
	4		Wood	1	3	8			
	5		Rough	5	3	56	16	1	8
William Griffiths	6	Cae Antwyn	Pasture	2	3	20			
	7		Wood		3	41			
	8	Yngys	Pasture	3	1	20			
	9	Cae Treconed	"	2	3	21			
	10	Cae John Philip	hable	2	3	58			
	11		Wood	3		29			
	12	Cae Mian	hable	2		4			
	13		"		1	12			
	14	Mled fach	Meadow		2	37			
	15	Cae Glas	hable	1	3	16			
	16	Cae war Ty	"	2	2	7			
	17	Houses &c	"		7	25			
	18	Mled dan Ty	Meadow	3	1	8			
	19		Wood		1	10			
	20	Cae Fesches	hable	2		6			
	21		Wood		3	23			
	22	Cae Haur	"	4	3	29	45	1	39
William Lewis	23		Rough & poor	15		10			
	24		hable	2	2	20	17	2	30
Ditto	25	Graig Goch	Wood	10	3	20			
	26		Pasture	1					
	27		"	1	1	33	21	1	13
William Jones	28		"	1	2	4			
	29	now held by E. J. Hester	Meadow	2	2				
	30		Pasture	1	1				
	31		hable		1	5	5	2	9
Carried over							106	1	10

31A.


The History of Ewyas Lacy: Manorial Survey

Document Record

		Bat over		160	1	19
Nicholas Price	32	Orehaw Wood	1	30		
	33	" "	"	1	18	
	34	Meadow by G. Thomas & Co.	"	2	32	2 " 37
Henry Powell	35 *	To be conveyed to J ^r Jones				" " 56
	36	Waste	Aough			" 2 16
Late Elizabeth Price	37	D house				" 1 5 1
Edward Lewis	38	Saley Road	Meadow	1	10	
	39	" "	"	3	36	2 " 6
	40	" "	"	"	3 36	
Ditto	41	House &c	"	"	5 9	1 " 3 5
Philip Price	42	" "	"			3 1 20
Ditto	43	" "	Meadow	3	1 20	
	44	" "	"	"	18	3 1 35
	45	" "	Meadow	"	3 2	
	46	" "	"	"	1 36	1 " 58
David Watkins	47	Lake Arthur, now Lake Macaroon	{ Meadow V Pasture }	4	10	4 " 10
Badgell	48	" "	Pasture	"	2 37	
	49	" "	"	1	3 10	2 2 7
William Jones	50	" "	Brough	"	3 20	
	51	" "	Hable	2	" 24	
	52	" "	Meadow	"	3 30	
	53	" "	"	2	3 20	
	54	" "	Hable	1	" 20	
	55	House &c	"	"	1 31	8 1 20
						138 1 17

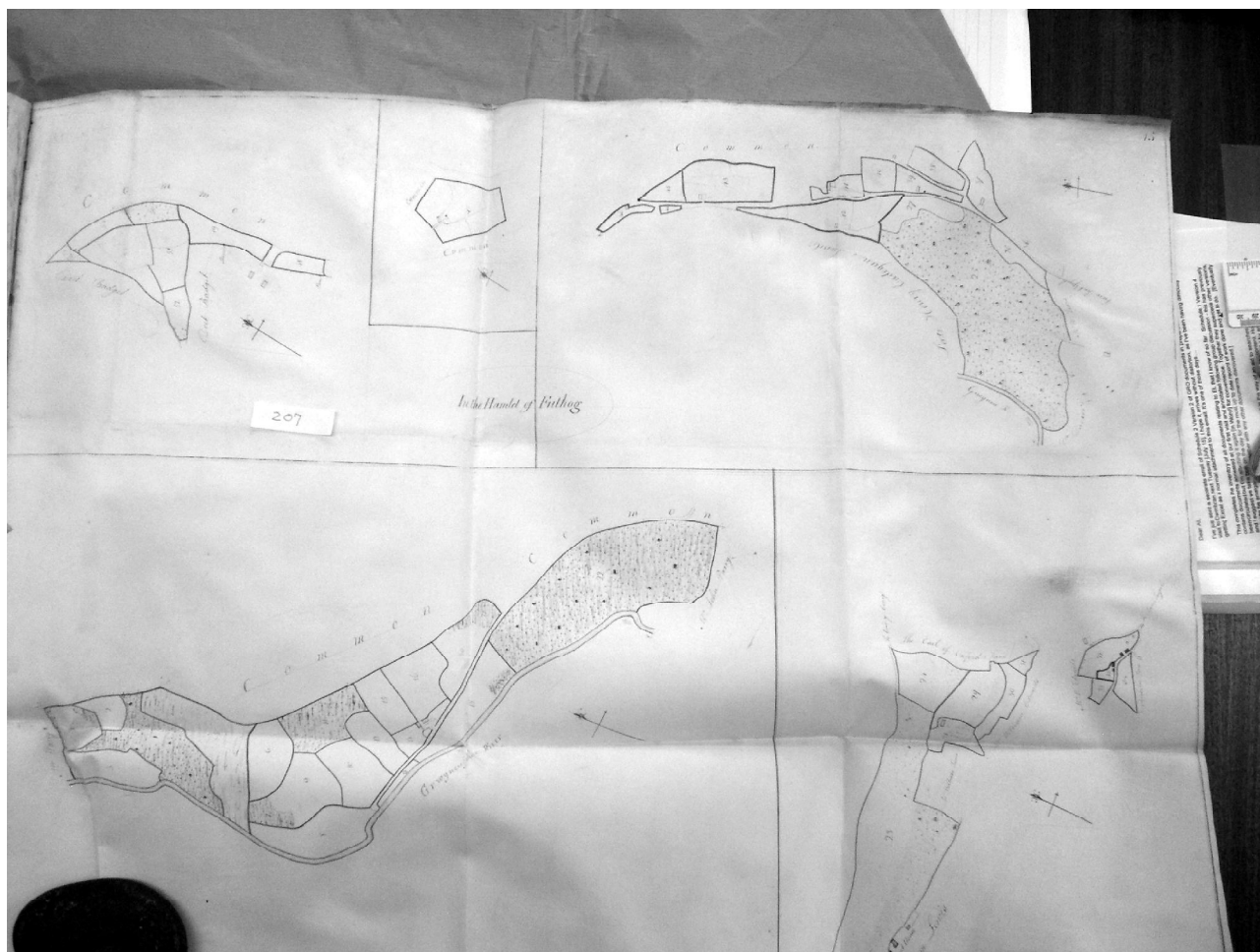
The History of Ewyas Lacy: Manorial Survey

Document Record



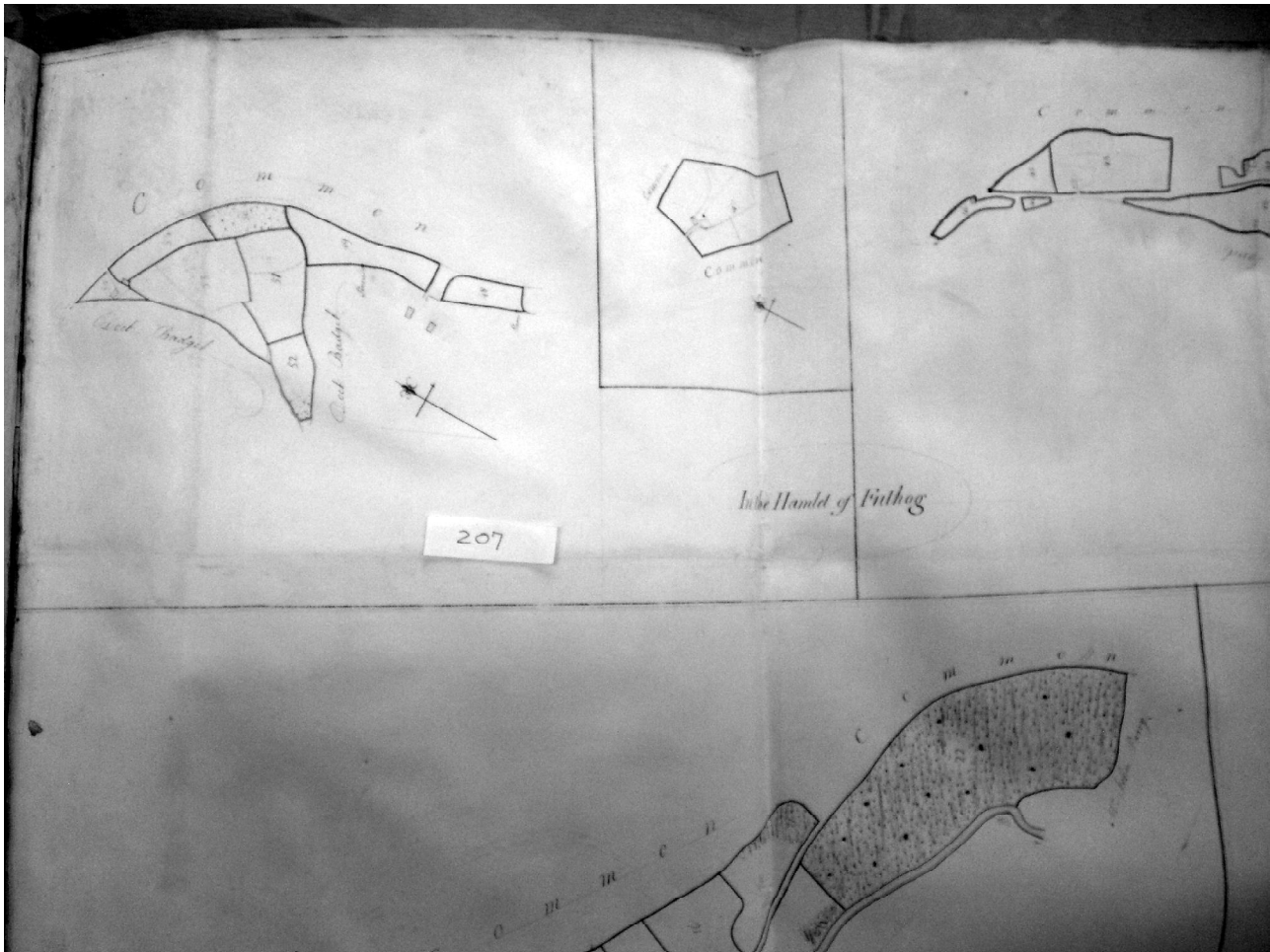
The History of Ewyas Lacy: Manorial Survey

Document Record



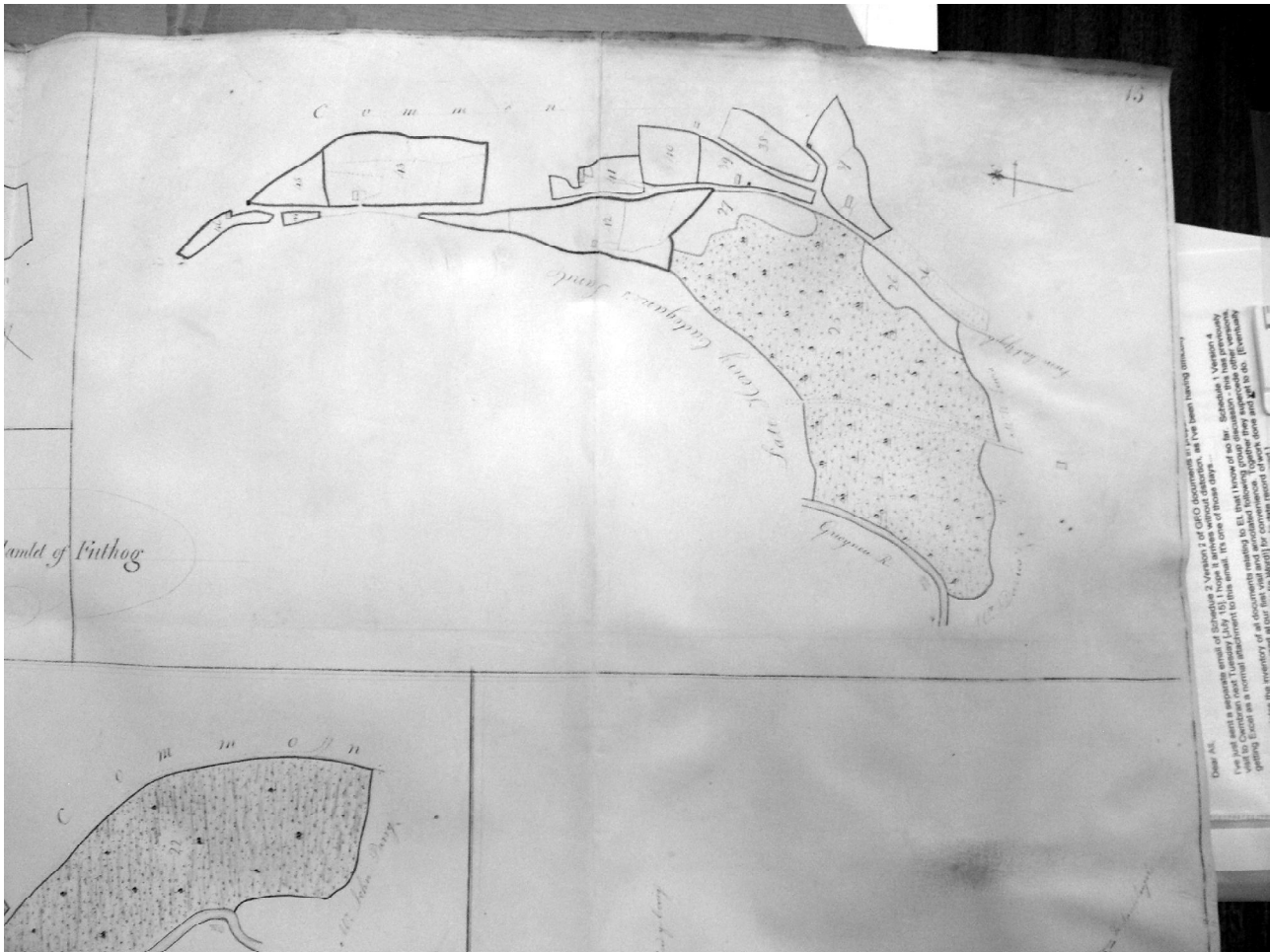
The History of Ewyas Lacy: Manorial Survey

Document Record



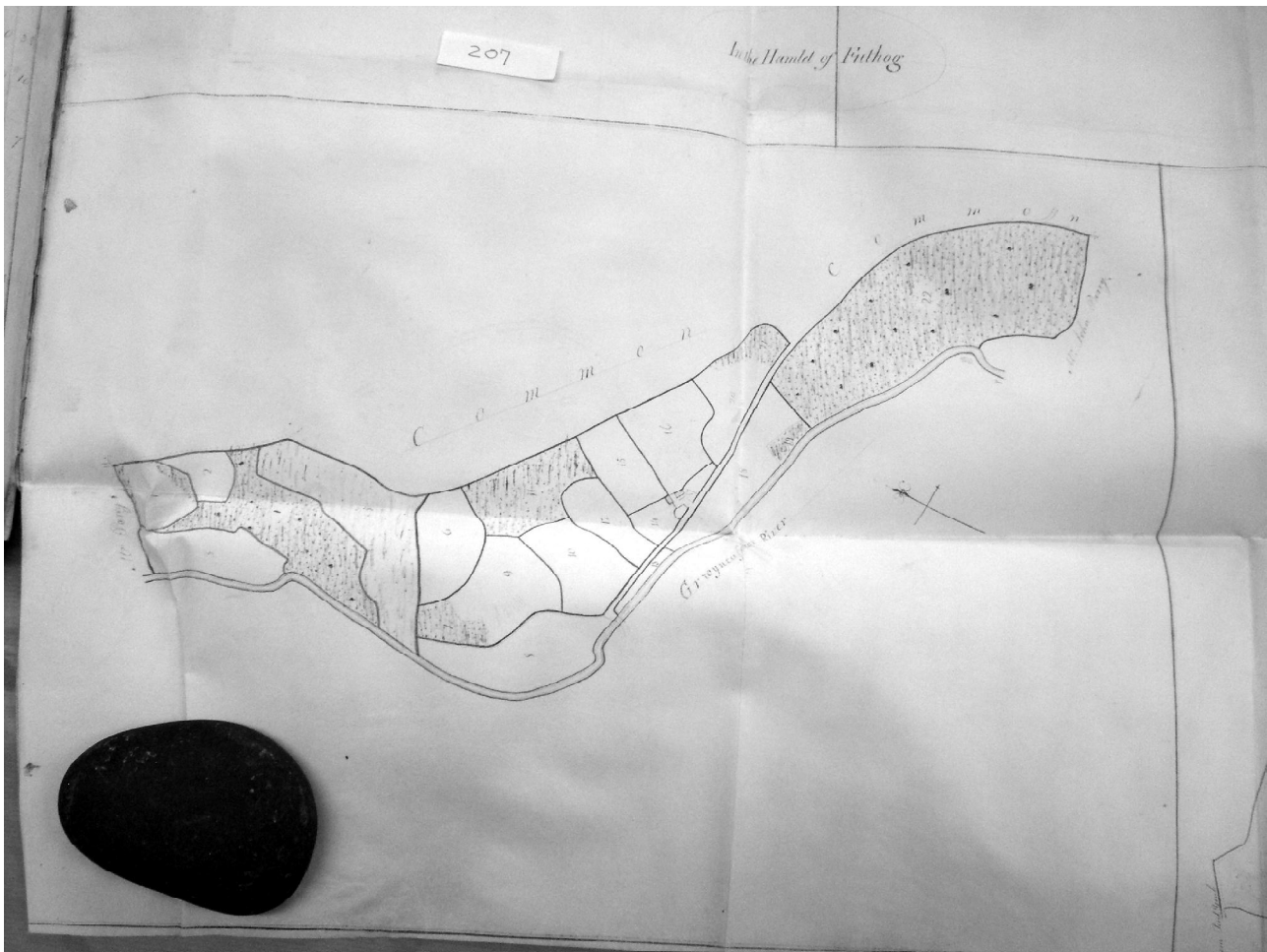
The History of Ewyas Lacy: Manorial Survey

Document Record



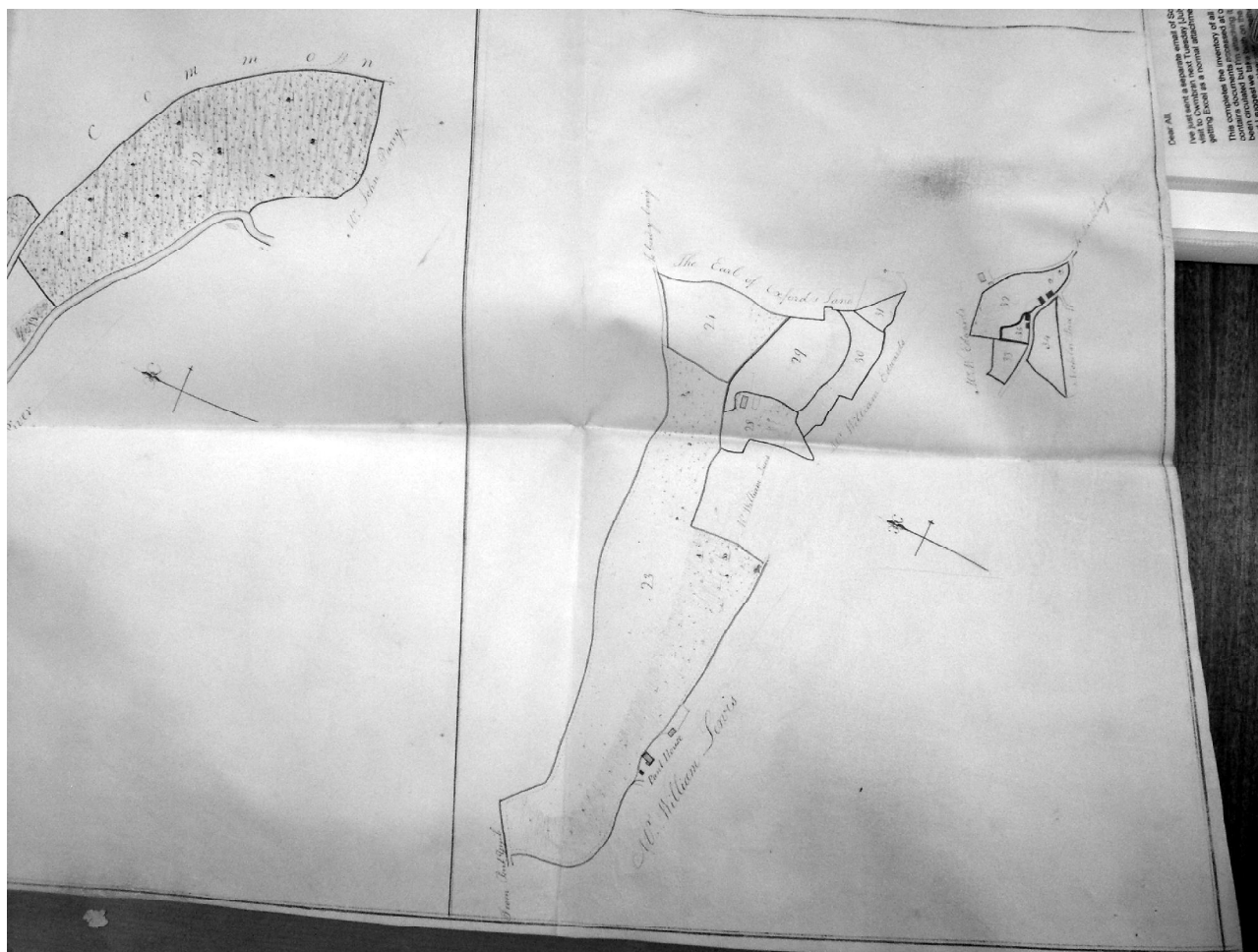
The History of Ewyas Lacy: Manorial Survey

Document Record



The History of Ewyas Lacy: Manorial Survey

Document Record



Observations:

The map of Fwthog properties was taken out of D1583/208 after they were all sold in 1888 [see note written on original manuscript]; the map version shown is from a copy of the same survey in D1583/187